

Houston Pilots Forecast Package



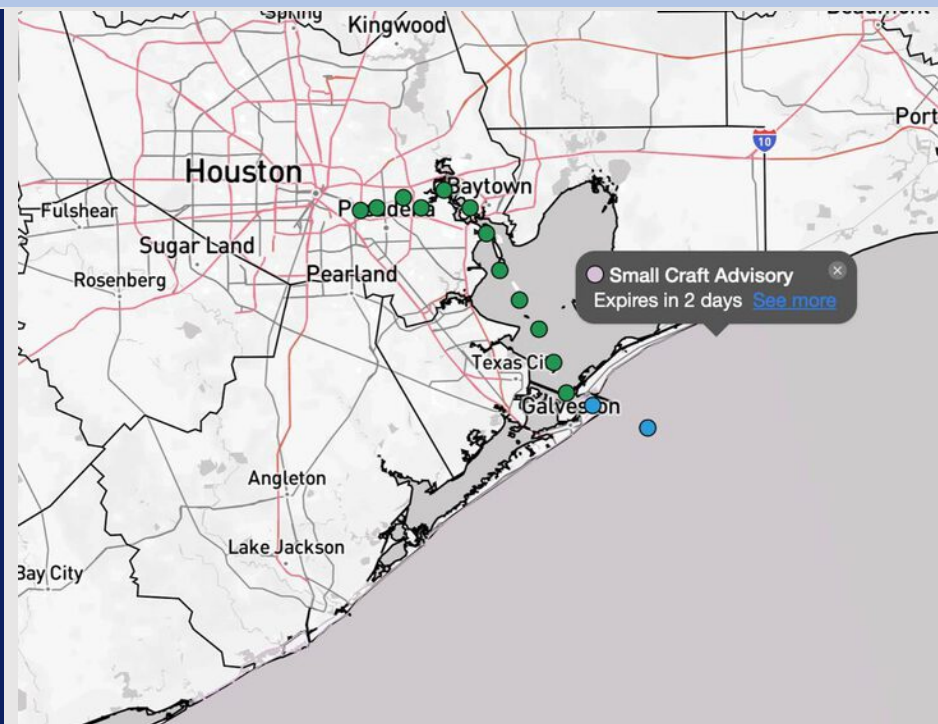
Updated: 1:20 PM CT

Wednesday, October 8, 2025

Forecaster: Hope Kleitsch

Weather Headlines

- Isolated showers and storms will be possible today and THU AM, with dry conditions favored FRI.
- **Wave heights of 3 – 4' will be possible at the Boarding Station THU and FRI.**
- Wind gusts of 20 – 25 kts will be possible at times THU and FRI.



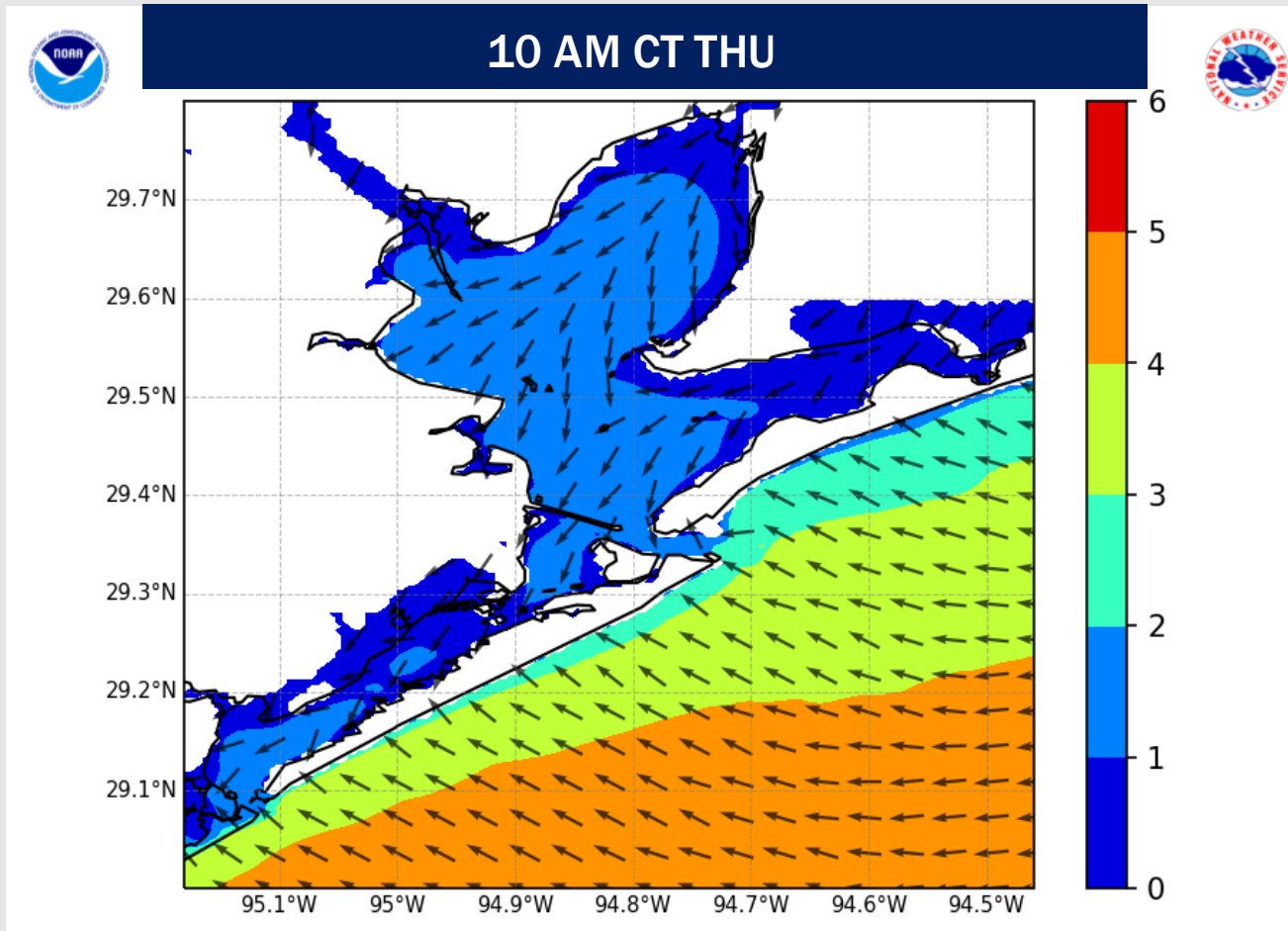
Current Radar: 1:20 PM CT

As always, please do not hesitate to reach out to us with any forecast questions at **(317)-560-8122**. Press **1** for forecast questions.

You can also access real-time forecast updates and 24/7 meteorological chat assistance on your **Clarity** app. Click [here](#) for login assistance.



Wave Height Forecast Update



Wave heights are expected to increase to 3 – 4' at the Boarding Station by 4AM THU.

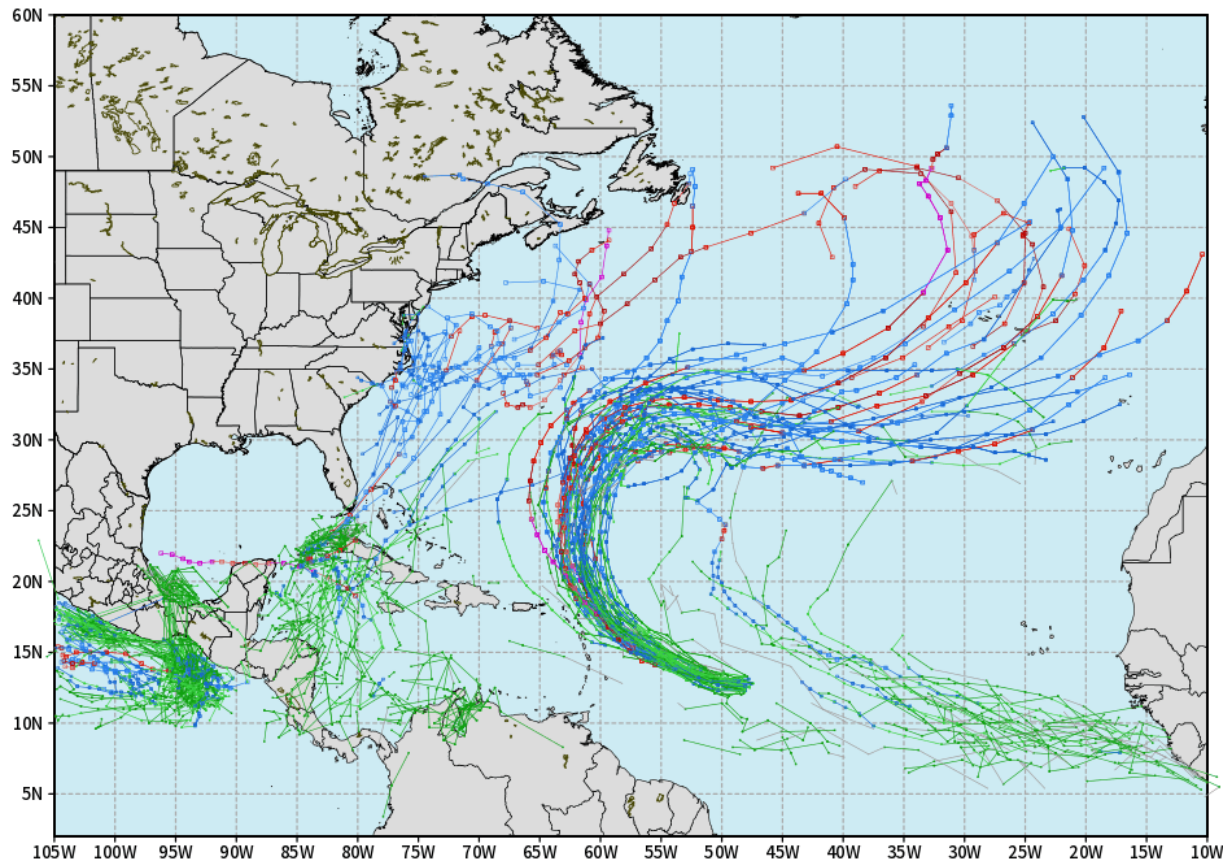
Wave heights will stay elevated throughout THU and FRI, dropping below 3' by 10PM FRI.

Houston Pilots Tropical Update

10-Day Tropical Outlook

ECMWF ATLANTIC EPS Cyclone Locations --> Next [10-days]
INIT: 00Z08OCT2025 --> UNTIL 00Z28OCT2025

o-o ENSEMBLE MEAN
o-o 1000 - 1010 hPa
o-o 980 - 999 hPa
o-o 960 - 979 hPa
o-o 950 - 959 hPa
o-o < 950 hPa



weathermodels.com

Watching a low-end chance of development in the southern Gulf/near the Yucatan Peninsula. This is not anticipated to impact HOU and will make landfall in E Mexico.

Tropical Storm Jerry has formed out in the Atlantic and is favored to stay off the US East Coast.

Houston Pilots Visibility Chart (miles)



Visibility	Wed 3 pm	Wed 4 pm	Wed 5 pm	Wed 6 pm	Wed 7 pm	Wed 8 pm	Wed 9 pm	Wed 10 pm	Wed 11 pm	Thu 12 am	Thu 1 am	Thu 2 am	Thu 3 am	Thu 4 am	Thu 5 am	Thu 6 am	Thu 7 am	Thu 8 am	Thu 9 am	Thu 10 am	Thu 11 am	Thu 12 pm	Thu 1 pm	Thu 2 pm
Houston Pilots N - 610 Bridge	10	10	10	10	10	10	10	10	10	10	10	10	10	10	10	10	10	10	10	10	10	10	10	10
Houston Pilots M - Kinder 1	10	10	10	10	10	10	10	10	10	10	10	10	10	10	10	10	10	10	10	10	10	10	10	10
Houston Pilots L - Greens Bayou	10	10	10	10	10	10	10	10	10	10	10	10	10	10	10	10	10	10	10	10	10	10	10	10
Houston Pilots K - Shell Crude	10	10	10	10	10	10	10	10	10	10	10	10	10	10	10	10	10	10	10	10	10	10	10	10
Houston Pilots J - Lynchburg Ferries	10	10	10	10	10	10	10	10	10	10	10	10	10	10	10	10	10	10	10	10	10	10	10	10
Houston Pilots I - Exxon 3	10	10	10	10	10	10	10	10	10	10	10	10	10	10	10	10	10	10	10	10	10	10	10	10
Houston Pilots H - Morgans Point	10	10	10	10	10	10	10	10	10	10	10	10	10	10	10	10	10	10	10	10	10	10	10	10
Houston Pilots G - 75/76	10	10	10	10	10	10	10	10	10	10	10	10	10	10	10	10	10	10	10	10	10	10	10	10
Houston Pilots F - 63/64	10	10	10	10	10	10	10	10	10	10	10	10	10	10	10	10	10	10	10	10	10	10	10	10
Houston Pilots E - 51/52	10	10	10	10	10	10	10	10	10	10	10	10	10	10	10	10	10	10	10	10	10	10	10	10
Houston Pilots D - 37/38	10	10	10	10	10	10	10	10	10	10	10	10	10	10	10	10	10	10	10	10	10	10	10	10
Houston Pilots C - 25/26	10	10	10	10	10	10	10	10	10	10	10	10	10	10	10	10	10	10	10	10	10	10	10	10
Houston Pilots B - 11/12	10	10	10	10	10	10	10	10	10	10	10	10	10	10	10	10	10	10	10	10	10	10	9	10
Houston Pilots A - 1 & 2 Bravo	10	10	10	10	10	10	10	10	10	10	10	10	10	10	10	10	10	10	10	10	10	10	9	10

NOTE: This is automated data that may/may not agree with the official BAM thinking that's found on the daily slides or special visibility report slides. This data should be used as a guide only

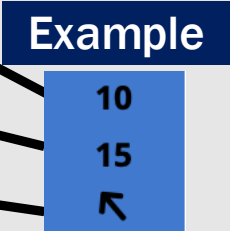
Houston Pilots Wind Chart



Forecast Confidence



Sustained Wind 10 Knots
Gusts 15 Knots
Wind from the SE



Wind	Wed 3 pm	Wed 4 pm	Wed 5 pm	Wed 6 pm	Wed 7 pm	Wed 8 pm	Wed 9 pm	Wed 10 pm	Wed 11 pm	Thu 12 am	Thu 1 am	Thu 2 am	Thu 3 am	Thu 4 am	Thu 5 am	Thu 6 am	Thu 7 am	Thu 8 am	Thu 9 am	Thu 10 am	Thu 11 am	Thu 12 pm	Thu 1 pm	Thu 2 pm
Houston Pilots N - 610 Bridge	9 18 ↙	8 18 ↙	8 17 ↙	8 16 ↙	8 16 ↙	7 14 ↙	6 13 ↙	6 13 ↙	6 12 ↙	7 14 ↙	8 15 ↙	8 16 ↙	8 16 ↙	8 16 ↙	9 16 ↙	9 16 ↙	10 17 ↙	10 17 ↙	12 20 ↙	13 21 ↙	13 22 ↙	12 23 ↙	10 22 ↙	10 22 ↙
Houston Pilots M - Kinder 1	9 18 ↙	8 18 ↙	8 17 ↙	8 16 ↙	8 16 ↙	7 14 ↙	6 13 ↙	6 13 ↙	6 12 ↙	7 14 ↙	8 15 ↙	8 16 ↙	8 16 ↙	8 16 ↙	9 16 ↙	9 16 ↙	10 17 ↙	10 17 ↙	12 20 ↙	13 21 ↙	12 22 ↙	12 22 ↙	10 22 ↙	10 21 ↙
Houston Pilots L - Greens Bayou	8 18 ↙	8 17 ↙	8 17 ↙	8 16 ↙	8 15 ↙	7 14 ↙	6 13 ↙	6 13 ↙	6 12 ↙	7 14 ↙	8 15 ↙	8 16 ↙	8 16 ↙	8 16 ↙	9 17 ↙	9 17 ↙	10 18 ↙	10 18 ↙	12 21 ↙	12 22 ↙	12 21 ↙	12 22 ↙	10 22 ↙	10 21 ↙
Houston Pilots K - Shell Crude	8 18 ↙	8 17 ↙	8 16 ↙	8 16 ↙	8 15 ↙	7 13 ↙	6 13 ↙	6 13 ↙	6 12 ↙	7 14 ↙	8 16 ↙	8 16 ↙	8 17 ↙	8 17 ↙	8 18 ↙	9 18 ↙	9 18 ↙	10 18 ↙	12 21 ↙	12 22 ↙	12 21 ↙	12 22 ↙	10 22 ↙	10 21 ↙
Houston Pilots J - Lynchburg Ferries	8 17 ↙	8 17 ↙	8 16 ↙	8 16 ↙	7 15 ↙	6 14 ↙	6 13 ↙	6 13 ↙	6 12 ↙	7 14 ↙	7 16 ↙	7 16 ↙	7 17 ↙	8 17 ↙	8 18 ↙	8 18 ↙	9 20 ↙	9 20 ↙	10 21 ↙	12 22 ↙	12 21 ↙	12 21 ↙	10 21 ↙	10 20 ↙
Houston Pilots I - Exxon 3	10 18 ↙	10 18 ↙	10 17 ↙	10 16 ↙	10 15 ↙	9 14 ↙	9 13 ↙	9 14 ↙	10 15 ↙	12 17 ↙	13 18 ↙	14 20 ↙	15 22 ↙	15 22 ↙	16 23 ↙	16 23 ↙	16 23 ↙	15 22 ↙	15 22 ↙	15 22 ↙	15 22 ↙	15 22 ↙	13 21 ↙	13 21 ↙
Houston Pilots H - Morgans Point	10 18 ↙	10 18 ↙	10 17 ↙	10 16 ↙	9 15 ↙	8 14 ↙	8 13 ↙	9 13 ↙	10 14 ↙	12 16 ↙	13 17 ↙	14 20 ↙	15 21 ↙	15 22 ↙	16 23 ↙	16 23 ↙	16 23 ↙	15 22 ↙	15 22 ↙	15 22 ↙	15 22 ↙	15 22 ↙	13 21 ↙	13 21 ↙
Houston Pilots G - 75/76	10 17 ↙	10 17 ↙	10 16 ↙	9 16 ↙	9 15 ↙	9 14 ↙	9 13 ↙	9 14 ↙	10 15 ↙	12 17 ↙	14 20 ↙	15 21 ↙	16 23 ↙	17 24 ↙	17 25 ↙	18 26 ↙	18 26 ↙	17 25 ↙	17 25 ↙	17 25 ↙	16 25 ↙	15 25 ↙	14 22 ↙	13 22 ↙
Houston Pilots F - 63/64	9 16 ↙	9 16 ↙	9 16 ↙	9 15 ↙	8 15 ↙	8 14 ↙	8 13 ↙	9 13 ↙	10 15 ↙	12 17 ↙	13 18 ↙	15 21 ↙	15 23 ↙	17 24 ↙	17 25 ↙	18 26 ↙	18 26 ↙	17 25 ↙	17 25 ↙	17 25 ↙	16 25 ↙	15 25 ↙	14 22 ↙	13 21 ↙
Houston Pilots E - 51/52	9 16 ↙	9 16 ↙	9 16 ↙	9 15 ↙	8 14 ↙	8 14 ↙	8 13 ↙	9 13 ↙	10 15 ↙	12 17 ↙	13 18 ↙	15 21 ↙	16 23 ↙	17 24 ↙	17 25 ↙	18 26 ↙	18 26 ↙	18 26 ↙	17 25 ↙	17 25 ↙	17 25 ↙	16 24 ↙	15 22 ↙	13 21 ↙
Houston Pilots D - 37/38	10 17 ↙	10 16 ↙	9 16 ↙	9 15 ↙	8 15 ↙	8 14 ↙	8 13 ↙	9 13 ↙	10 15 ↙	12 17 ↙	13 18 ↙	15 21 ↙	16 23 ↙	17 24 ↙	17 25 ↙	18 26 ↙	20 28 ↙	20 28 ↙	20 28 ↙	18 26 ↙	17 26 ↙	16 24 ↙	15 23 ↙	14 22 ↙
Houston Pilots C - 25/26	10 17 ↙	10 16 ↙	9 16 ↙	9 15 ↙	8 14 ↙	8 14 ↙	8 13 ↙	9 13 ↙	10 15 ↙	12 17 ↙	13 18 ↙	14 20 ↙	15 22 ↙	16 23 ↙	17 24 ↙	17 26 ↙	18 26 ↙	18 26 ↙	20 28 ↙	20 28 ↙	18 26 ↙	17 24 ↙	15 23 ↙	14 23 ↙
Houston Pilots B - 11/12	10 17 ↙	10 16 ↙	9 16 ↙	8 15 ↙	8 15 ↙	8 14 ↙	8 13 ↙	8 13 ↙	9 15 ↙	10 16 ↙	12 17 ↙	13 20 ↙	13 21 ↙	13 22 ↙	14 23 ↙	15 24 ↙	15 25 ↙	16 25 ↙	17 25 ↙	17 25 ↙	16 25 ↙	15 24 ↙	15 23 ↙	14 22 ↙
Houston Pilots A - 1 & 2 Bravo	10 18 ↙	10 17 ↙	10 16 ↙	9 16 ↙	9 15 ↙	8 15 ↙	9 14 ↙	10 15 ↙	10 16 ↙	13 17 ↙	14 21 ↙	15 22 ↙	16 23 ↙	17 25 ↙	18 26 ↙	18 29 ↙	20 29 ↙	21 29 ↙	21 30 ↙	21 30 ↙	20 29 ↙	20 26 ↙	17 25 ↙	16 24 ↙

NOTE: This is automated data that may/may not agree with the official BAM thinking that's found on the daily slides.
This data should be used as a guide only.

Houston Pilots: WED. 10/8/2025

Forecast Discussion

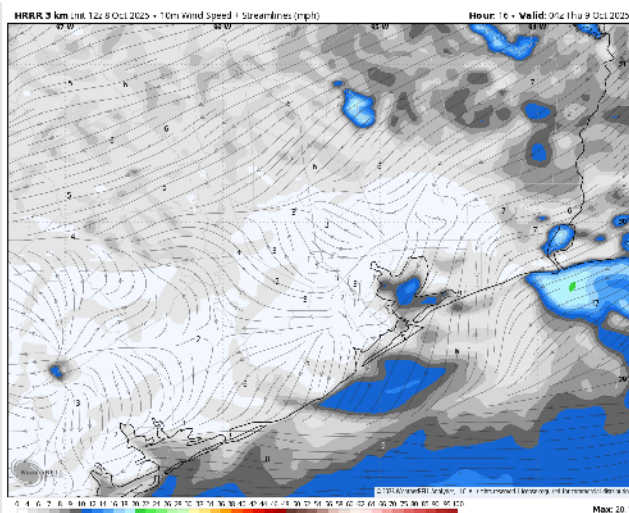
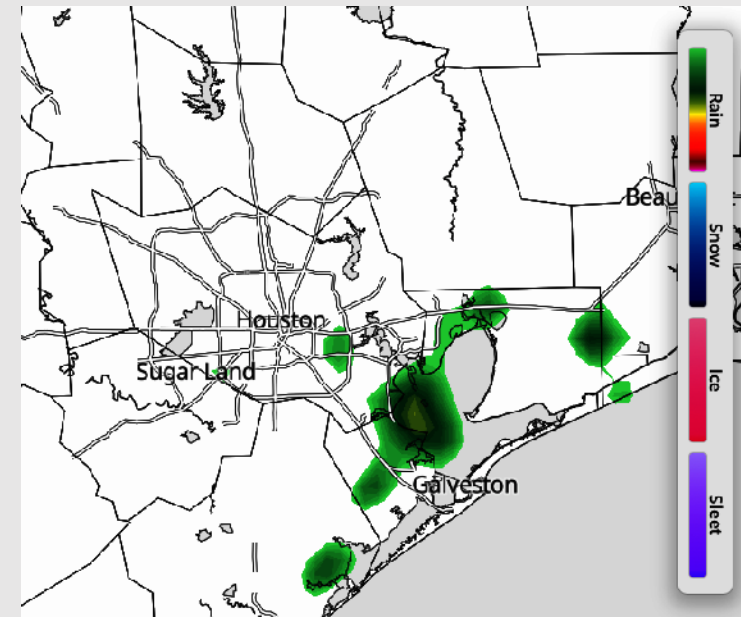
Precip: Isolated showers possible for all Stations from 5PM to 11PM. Lightning will be a low-end risk.

Wind: Winds will be out of the ENE, becoming variable at times. **N of Morgan's Point:** Winds will be at 3 – 8 kts. **S of Morgan's Point:** Winds will be at 5 – 10 kts.

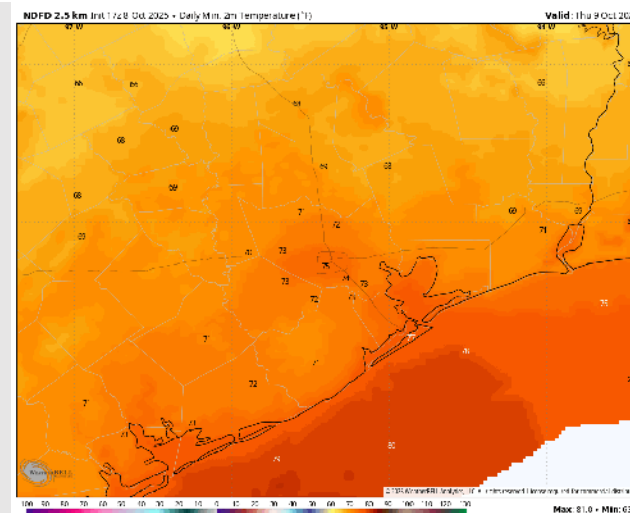
Low Temps: **N of Morgan's Point:** Mid 70s. **S of Morgan's Point:** Mid 70s F.

Visibility: No visibility concerns today.

Precip Image: 10 PM CT



Wind Speed:
11 PM CT



Low Temps
THU AM

Houston Pilots: THU. 10/9/2025

Forecast Discussion

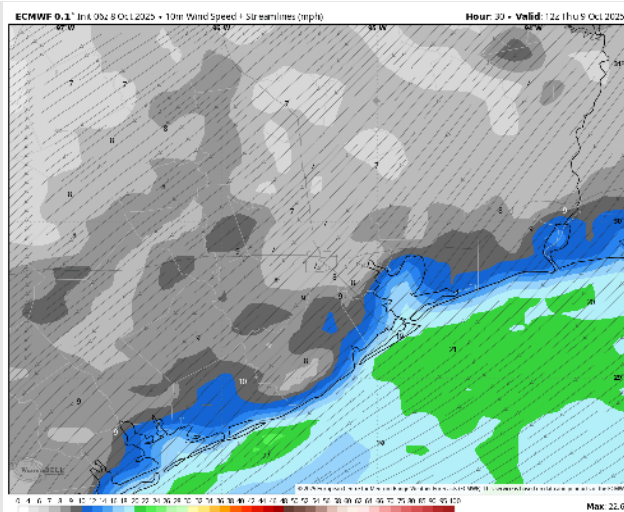
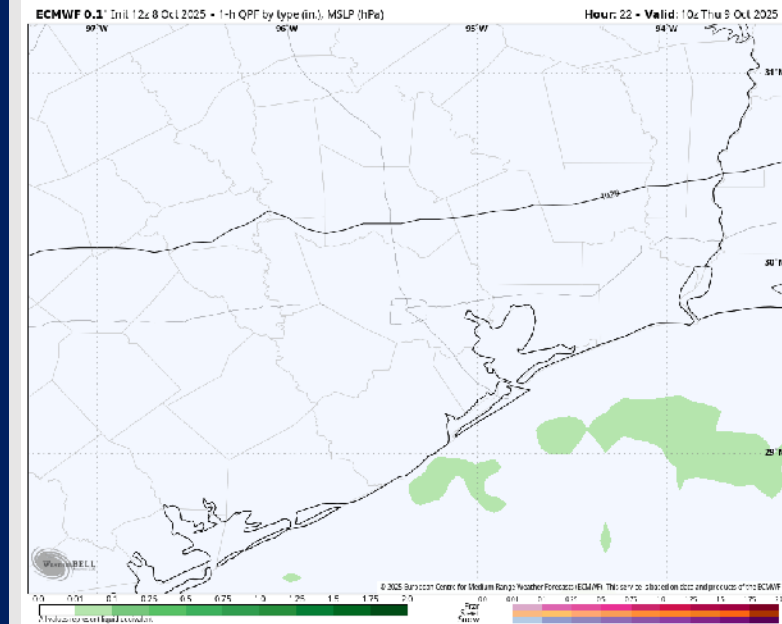
Precip: Isolated showers possible at the Boarding Station from 12AM – 6AM, however, favoring more dry time than not.

Wind: Winds will be out of the ENE throughout the day. **N of Morgan's Point:** Winds will be at 3 – 8 kts. **S of Morgan's Point:** Winds will be at 15 – 19 kts through 1PM before decreasing to 8 – 13 kts. **Wind gusts up to 25 kts will be possible for Stations S. of Morgan's Point throughout the day. Gusts up to 20 kts will be possible N of Morgan's Point from 10AM to 5PM.**

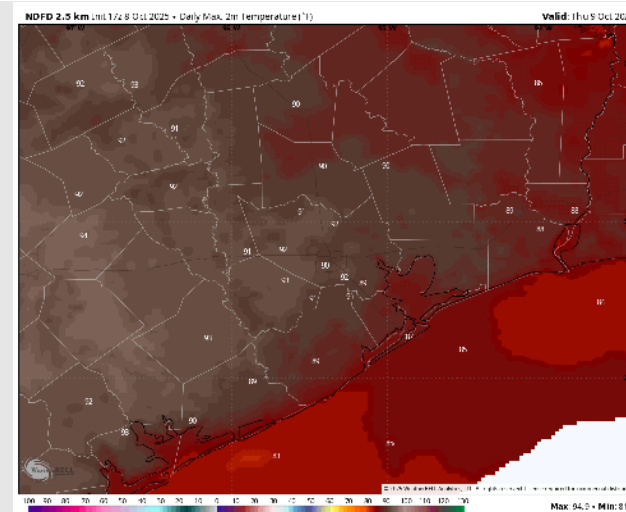
High Temps: **N of Morgan's Point:** Low 90s. **S of Morgan's Point:** Mid 80s F.

Visibility: No visibility concerns for Thursday.

Precip Image: 5 AM CT



Wind Speed:
7 AM CT



High Temps
Thursday

Houston Pilots: FRI. 10/10/2025

Forecast Discussion

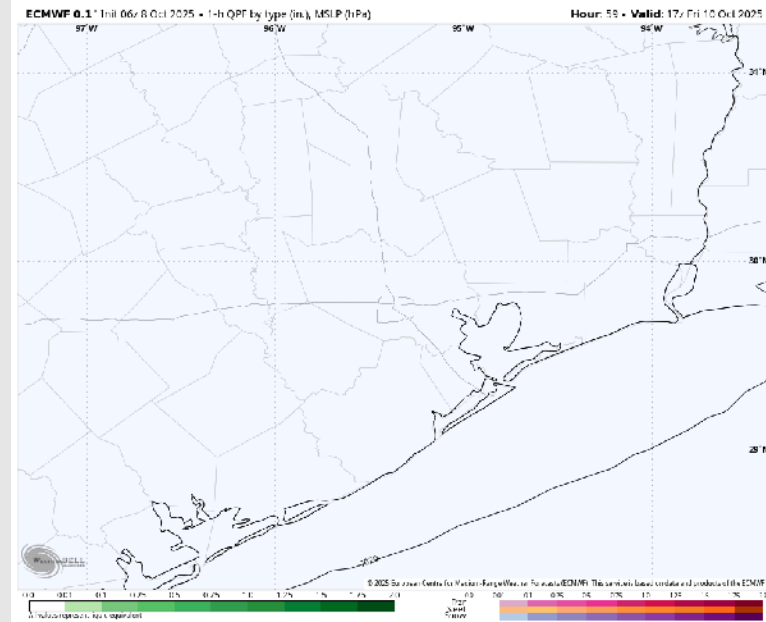
Precip: Dry conditions favored Friday.

Wind: Winds will be out of the NE. **N of Morgan's Point:** Winds will be at 3 – 8 kts. **S of Morgan's Point:** Winds will be at 11 – 16 kts before decreasing to 5 - 10 kts after 12 PM. **Wind gusts up to 25 kts will be possible for Stations S. of Morgan's Point through 12PM.**

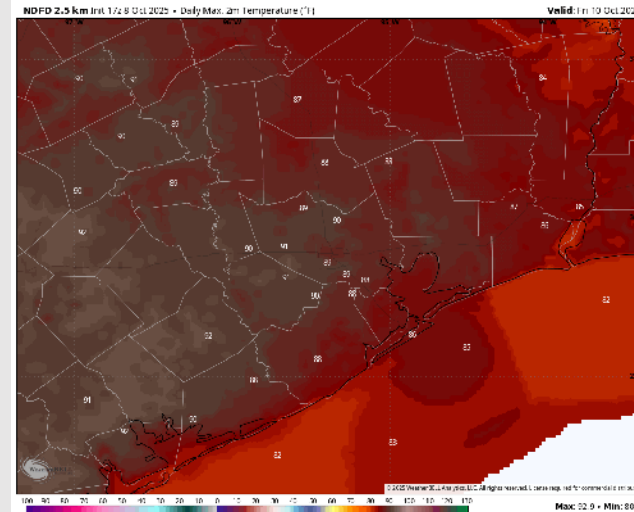
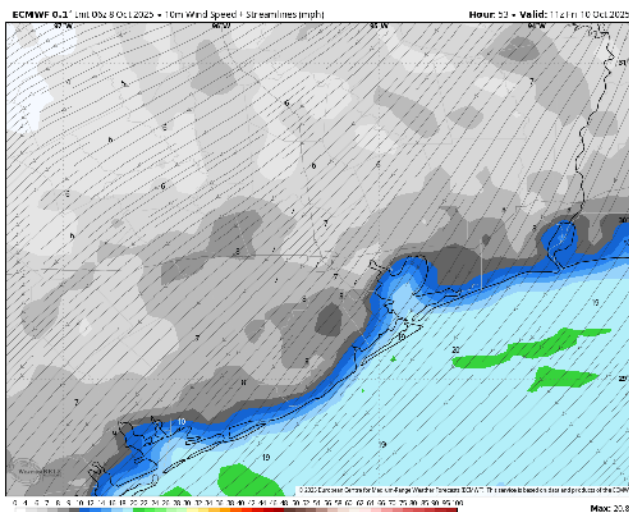
High Temps: **N of Morgan's Point:** Upper 80s F. **S of Morgan's Point:** Mid 80s F.

Visibility: No visibility concerns Friday.

Precip Image: 12 PM CT



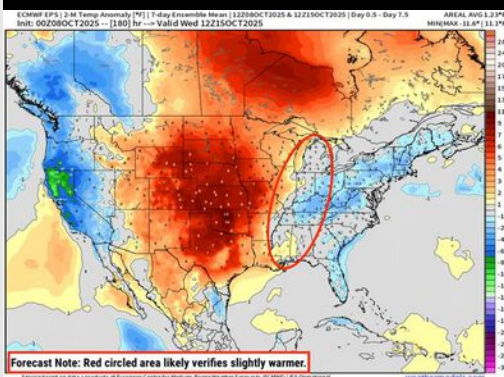
Wind Speed:
6 AM CT



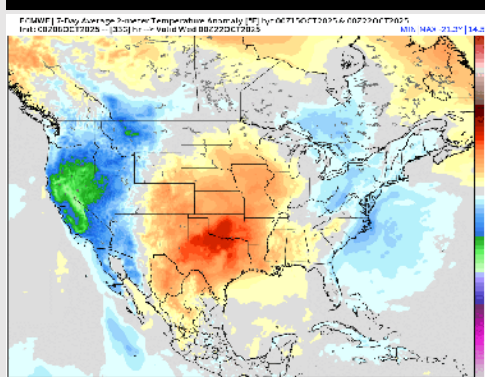
High Temps
Friday

Houston Pilots: 10/8/25

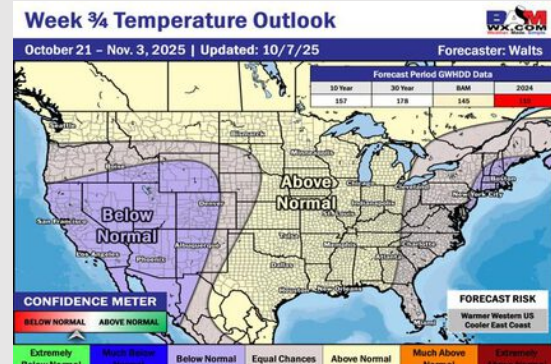
Next 7 Day Temperature Departure



8-14 Day Temperature Departure



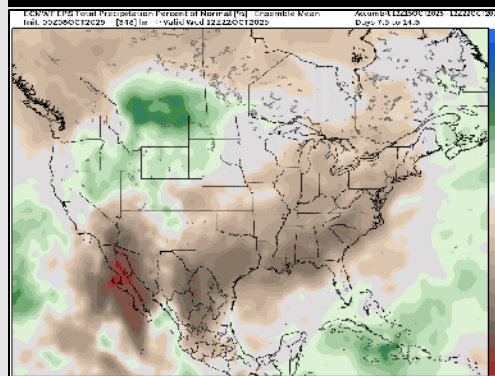
15-30 Day Temperature Departure



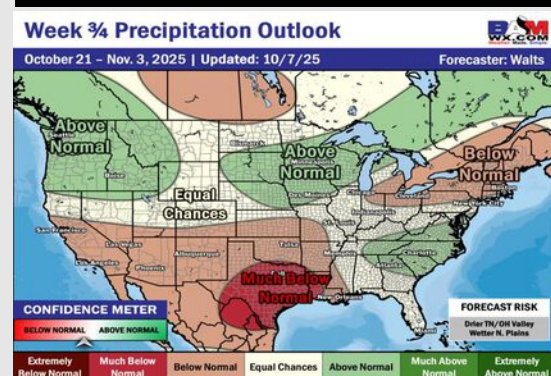
Next 7 Day Total Precipitation



8-14 Day % of Average Precip.



15-30 Day % of Average Precip.



- Temps are expected to be above normal for the next 7 days with isolated rain chances through Thursday and drier conditions by the weekend/start of next week.
- Above normal temperatures and below normal rain chances are favored for days 8 – 14.
- Above normal temperatures are favored for late October/early November with much below normal rainfall chances.