

# Houston Pilots Forecast Package



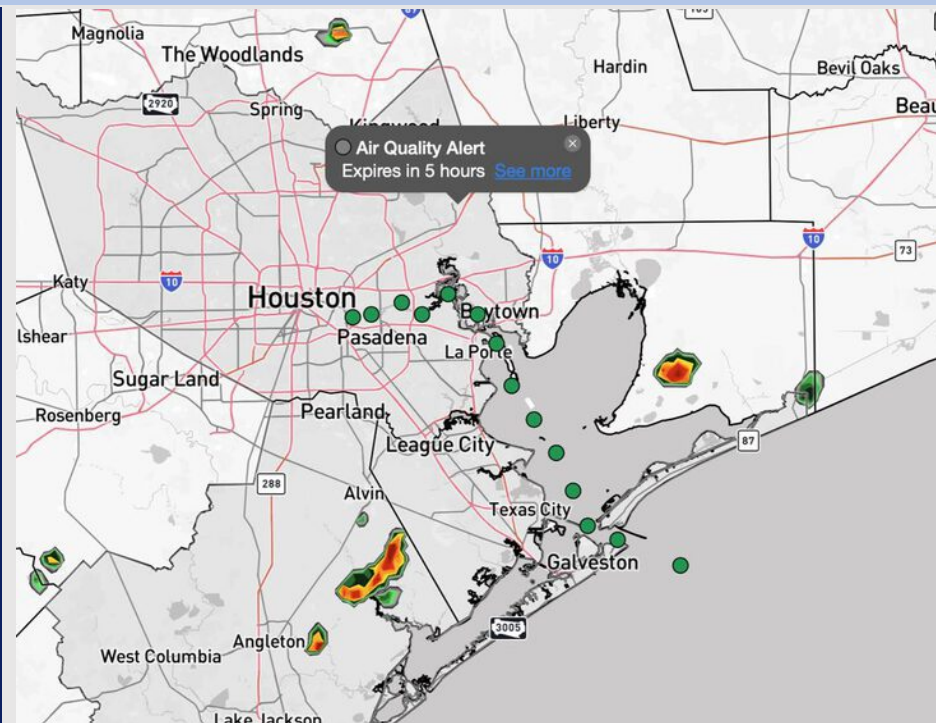
Updated: 2:15 PM CT

Tuesday, October 7, 2025

Forecaster: Hope Kleitsch

## Weather Headlines

- Isolated showers and storms will be possible at times over the next 72 hours, with mostly dry conditions favored.
- **Wave heights of 3 – 4' will be possible at the Boarding Station THU and FRI.**
- Wind gusts of 20 – 25 kts will be possible at times WED and THU.



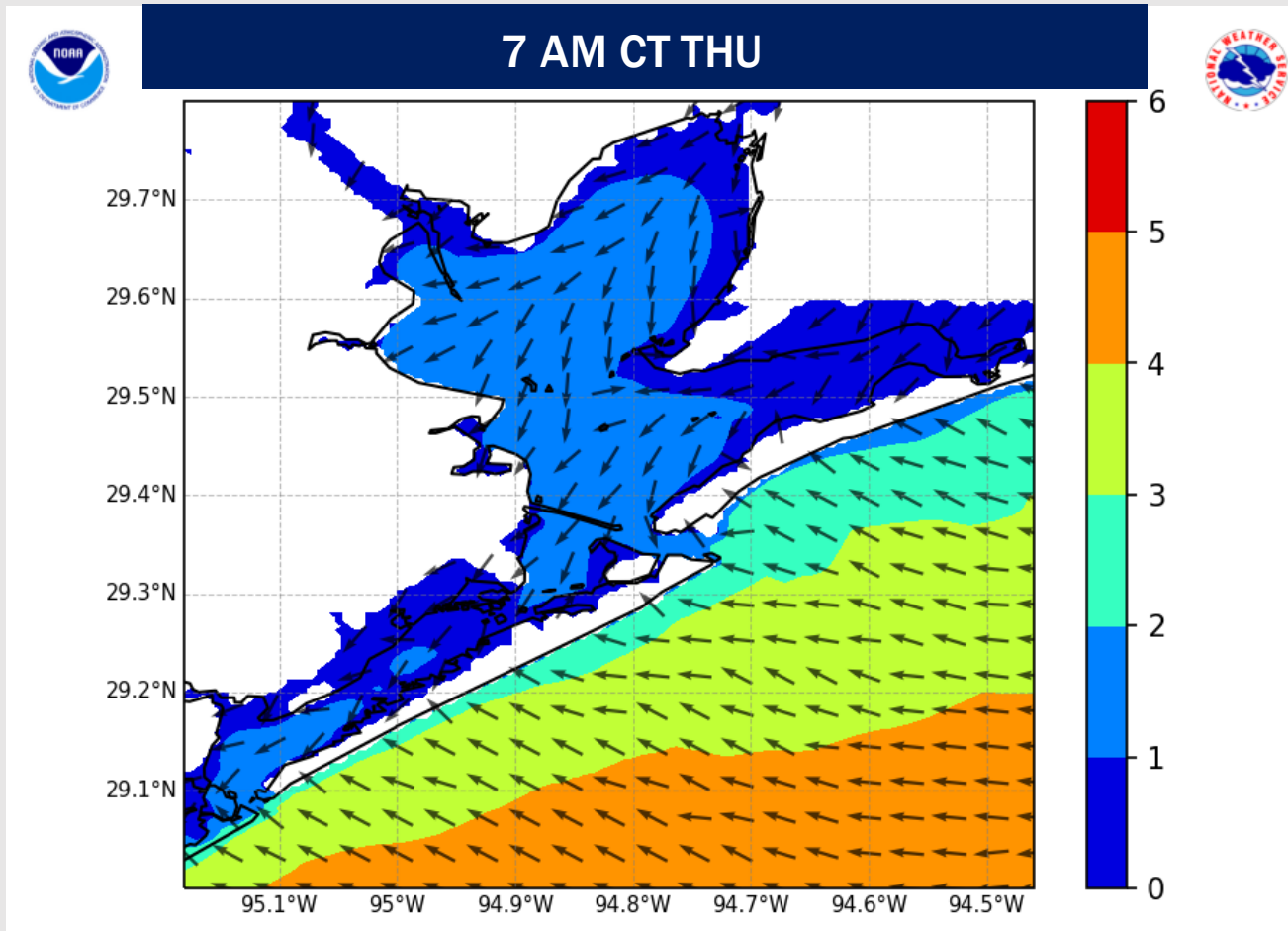
**Current Radar: 2:12 PM CT**

As always, please do not hesitate to reach out to us with any forecast questions at **(317)-560-8122**. Press **1** for forecast questions.

You can also access real-time forecast updates and 24/7 meteorological chat assistance on your **Clarity** app. Click [here](#) for login assistance.



# Wave Height Forecast Update



Wave heights are expected to increase to 3 – 4' at the Boarding Station by 3AM THU.

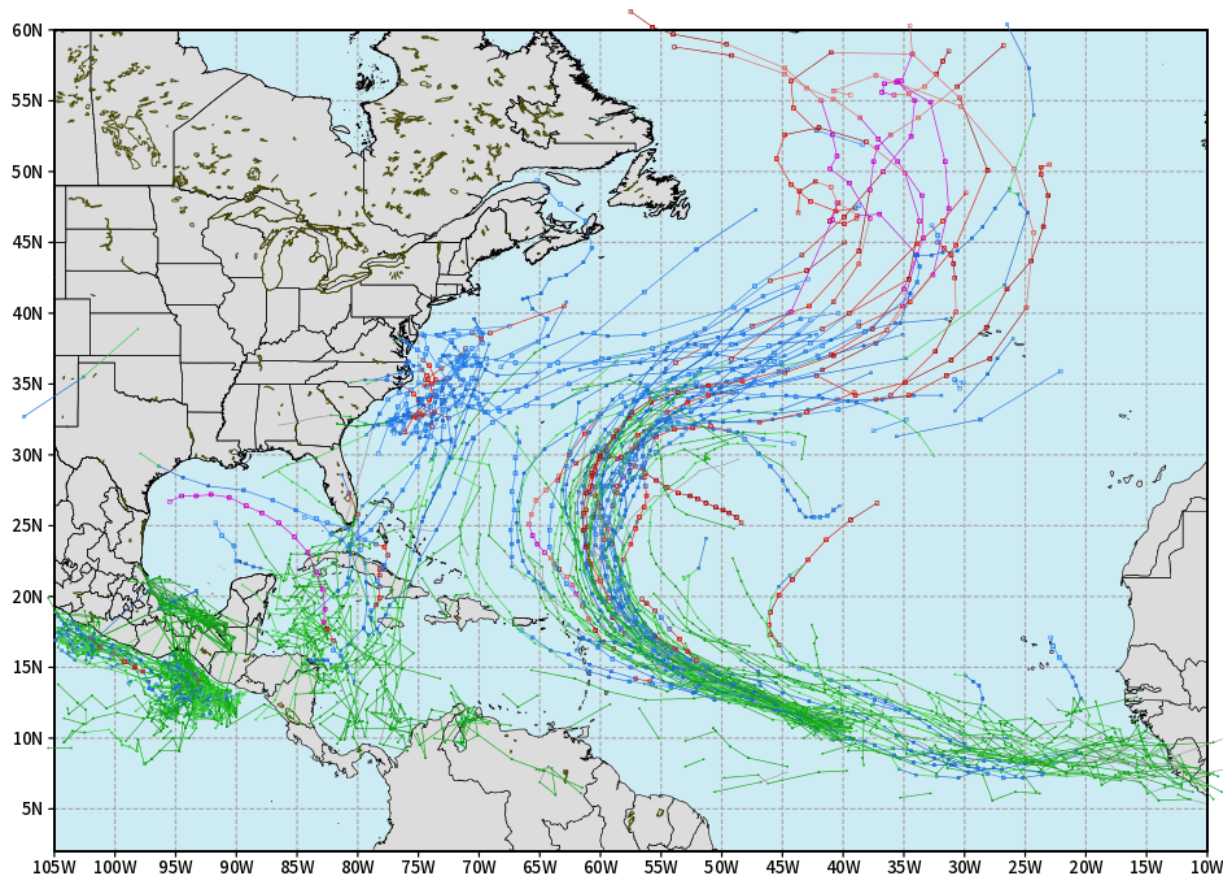
Wave heights will stay elevated throughout THU and FRI, dropping below 3' by 10PM FRI.

# Houston Pilots Tropical Update

## 10-Day Tropical Outlook

ECMWF ATLANTIC EPS Cyclone Locations --> Next [10-days]  
INIT: 00Z07OCT2025 --> UNTIL 00Z27OCT2025

o-o ENSEMBLE MEAN  
o-o 1000 - 1010 hPa  
o-o 980 - 999 hPa  
o-o 960 - 979 hPa  
o-o 950 - 959 hPa  
o-o < 950 hPa



[weathermodels.com](http://weathermodels.com)

Watching a low-end chance of development in the southern Gulf/near the Yucatan Peninsula. This is not anticipated to impact HOU and will make landfall in E Mexico.

Tropical Storm Jerry has formed out in the Atlantic and is favored to stay off the US East Coast.

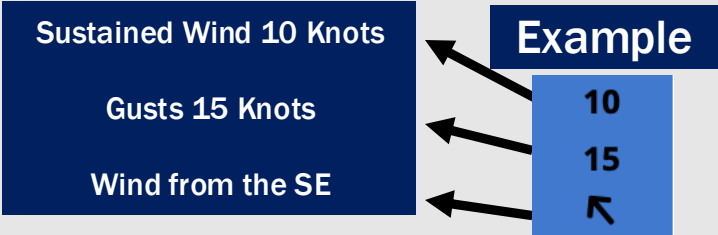
# Houston Pilots Visibility Chart (miles)



Visibility	Tue 4 pm	Tue 5 pm	Tue 6 pm	Tue 7 pm	Tue 8 pm	Tue 9 pm	Tue 10 pm	Tue 11 pm	Wed 12 am	Wed 1 am	Wed 2 am	Wed 3 am	Wed 4 am	Wed 5 am	Wed 6 am	Wed 7 am	Wed 8 am	Wed 9 am	Wed 10 am	Wed 11 am	Wed 12 pm	Wed 1 pm	Wed 2 pm	Wed 3 pm
Houston Pilots N - 610 Bridge	10	10	10	10	10	10	10	10	10	10	10	10	10	10	10	10	10	10	10	10	10	10	10	10
Houston Pilots M - Kinder 1	10	10	10	10	10	10	10	10	10	10	10	10	10	10	10	10	10	10	10	10	10	10	10	10
Houston Pilots L - Greens Bayou	10	10	10	10	10	10	10	10	10	10	10	10	10	10	10	10	10	9	10	10	10	10	10	10
Houston Pilots K - Shell Crude	10	10	10	10	10	10	10	10	10	10	10	10	10	10	10	10	10	9	10	10	10	10	10	10
Houston Pilots J - Lynchburg Ferries	10	10	10	10	10	10	10	10	10	10	10	10	10	10	10	10	10	9	10	10	10	10	10	10
Houston Pilots I - Exxon 3	10	10	10	10	10	10	10	10	10	10	10	10	10	10	10	10	10	9	10	10	10	10	10	10
Houston Pilots H - Morgans Point	10	10	10	10	10	10	10	10	10	10	10	10	10	10	10	10	10	9	10	10	10	10	10	10
Houston Pilots G - 75/76	10	10	10	10	10	10	10	10	10	10	10	10	10	10	10	10	10	10	10	10	10	10	10	10
Houston Pilots F - 63/64	10	10	10	10	10	10	10	10	10	10	10	10	10	10	10	10	10	10	10	10	10	10	10	10
Houston Pilots E - 51/52	10	10	10	10	10	10	10	10	10	10	10	10	10	10	10	10	10	10	10	10	10	10	10	10
Houston Pilots D - 37/38	10	10	10	10	10	10	10	10	10	10	10	10	10	10	10	10	10	10	10	10	10	10	10	10
Houston Pilots C - 25/26	10	10	10	10	10	10	10	10	10	10	10	10	10	10	10	10	10	10	10	10	10	10	10	10
Houston Pilots B - 11/12	10	10	10	10	10	10	10	10	10	10	10	10	10	10	10	10	10	10	10	10	10	10	10	10
Houston Pilots A - 1 & 2 Bravo	10	10	10	10	10	10	10	10	10	10	10	10	10	10	10	10	10	10	10	10	10	10	10	10

**NOTE:** This is automated data that may/may not agree with the official BAM thinking that's found on the daily slides or special visibility report slides. This data should be used as a guide only

# Houston Pilots Wind Chart



Wind	Tue 4 pm	Tue 5 pm	Tue 6 pm	Tue 7 pm	Tue 8 pm	Tue 9 pm	Tue 10 pm	Tue 11 pm	Wed 12 am	Wed 1 am	Wed 2 am	Wed 3 am	Wed 4 am	Wed 5 am	Wed 6 am	Wed 7 am	Wed 8 am	Wed 9 am	Wed 10 am	Wed 11 am	Wed 12 pm	Wed 1 pm	Wed 2 pm	Wed 3 pm
Houston Pilots N - 610 Bridge	5 10 ↖	6 12 ↖	6 12 ↖	6 12 ↖	6 12 ↖	5 9 ↖	3 7 ↖	2 6 ↖	1 5 ↖	1 3 ↖	1 3 ↓	1 5 ↓	2 6 ↓	3 7 ↓	3 8 ↓	5 9 ↓	6 12 ↓	7 14 ↓	8 15 ↓	9 16 ↓	9 18 ↓	9 20 ↓	9 20 ↓	10 21 ↓
Houston Pilots M - Kinder 1	5 10 ↖	6 12 ↖	6 12 ↖	6 12 ↖	6 12 ↖	5 9 ↖	3 7 ↖	2 6 ↖	1 5 ↖	1 3 ↖	1 3 ↓	1 5 ↓	2 6 ↓	3 7 ↓	3 8 ↓	6 9 ↓	6 12 ↓	7 14 ↓	8 15 ↓	9 16 ↓	9 18 ↓	9 18 ↓	9 20 ↓	10 20 ↓
Houston Pilots L - Greens Bayou	5 10 ↖	6 10 ↖	6 12 ↖	6 12 ↖	6 12 ↖	3 9 ↖	3 7 ↖	2 6 ↖	1 5 ↖	1 3 ↖	1 3 ↓	1 5 ↓	2 6 ↓	3 7 ↓	3 8 ↓	5 9 ↓	6 12 ↓	7 14 ↓	8 15 ↓	9 16 ↓	9 17 ↓	9 18 ↓	9 20 ↓	9 20 ↓
Houston Pilots K - Shell Crude	5 10 ↖	6 10 ↖	6 12 ↖	6 12 ↖	6 12 ↖	3 9 ↖	3 7 ↖	2 6 ↖	1 5 ↖	1 3 ↖	1 3 ↓	1 5 ↓	2 6 ↓	3 7 ↓	3 8 ↓	5 10 ↓	6 12 ↓	7 14 ↓	8 15 ↓	8 16 ↓	9 17 ↓	9 18 ↓	9 18 ↓	9 20 ↓
Houston Pilots J - Lynchburg Ferries	3 10 ↖	5 10 ↖	5 10 ↖	6 10 ↖	5 10 ↖	3 8 ↖	2 7 ↖	1 5 ↖	1 3 ↖	1 3 ↖	1 3 ↓	1 5 ↓	2 6 ↓	3 7 ↓	3 8 ↓	5 9 ↓	6 12 ↓	7 14 ↓	8 15 ↓	8 16 ↓	9 17 ↓	9 17 ↓	9 18 ↓	9 18 ↓
Houston Pilots I - Exxon 3	6 12 ↖	7 13 ↖	7 13 ↖	8 13 ↖	8 13 ↖	7 10 ↖	6 8 ↖	5 7 ↖	3 6 ↖	3 6 ↖	3 6 ↓	5 7 ↓	6 8 ↓	7 9 ↓	8 12 ↓	9 14 ↓	10 15 ↓	10 16 ↓	10 16 ↓	12 17 ↓	12 17 ↓	10 17 ↓	12 18 ↓	12 20 ↓
Houston Pilots H - Morgans Point	6 12 ↖	7 13 ↖	8 13 ↖	8 13 ↖	8 13 ↖	7 10 ↖	6 8 ↖	5 7 ↖	3 6 ↖	3 6 ↖	3 6 ↓	3 7 ↓	6 8 ↓	7 9 ↓	8 12 ↓	9 13 ↓	10 15 ↓	10 16 ↓	10 16 ↓	12 17 ↓	12 18 ↓	10 17 ↓	10 18 ↓	10 18 ↓
Houston Pilots G - 75/76	6 12 ↖	7 13 ↖	7 13 ↖	8 13 ↖	8 13 ↖	8 10 ↖	6 8 ↖	6 7 ↖	5 7 ↖	3 6 ↖	3 6 ↓	6 7 ↓	6 9 ↓	8 12 ↓	9 13 ↓	10 15 ↓	12 16 ↓	12 17 ↓	13 18 ↓	13 20 ↓	12 20 ↓	10 18 ↓	10 18 ↓	10 18 ↓
Houston Pilots F - 63/64	6 12 ↖	6 13 ↖	7 13 ↖	8 13 ↖	8 13 ↖	7 10 ↖	6 8 ↖	6 7 ↖	5 7 ↖	3 6 ↖	3 6 ↓	6 7 ↓	6 8 ↓	8 12 ↓	9 13 ↓	10 15 ↓	12 16 ↓	12 17 ↓	12 18 ↓	13 20 ↓	13 20 ↓	12 17 ↓	10 18 ↓	10 18 ↓
Houston Pilots E - 51/52	6 12 ↖	6 12 ↖	7 13 ↖	8 13 ↖	8 13 ↖	7 10 ↖	6 8 ↖	5 7 ↖	5 7 ↖	3 6 ↖	3 6 ↓	5 7 ↓	6 9 ↓	8 12 ↓	9 13 ↓	10 15 ↓	12 16 ↓	12 17 ↓	13 18 ↓	13 20 ↓	12 18 ↓	10 17 ↓	10 18 ↓	10 17 ↓
Houston Pilots D - 37/38	6 ↖	6 ↖	7 ↖	8 ↖	8 ↖	7 ↖	6 ↖	5 ↖	5 ↖	3 ↖	3 ↖	5 ↖	6 ↖	8 ↖	9 ↖	10 ↖	12 ↖	13 ↖	13 ↖	13 ↖	13 ↖	12 ↖	10 ↖	10 ↖
Houston Pilots C - 25/26	6 ↖	6 ↖	6 ↖	7 ↖	8 ↖	6 ↖	6 ↖	5 ↖	5 ↖	3 ↖	3 ↖	5 ↖	6 ↖	8 ↖	9 ↖	10 ↖	12 ↖	13 ↖	13 ↖	13 ↖	13 ↖	12 ↖	10 ↖	10 ↖
Houston Pilots B - 11/12	6 ↖	6 ↖	6 ↖	6 ↖	7 ↖	6 ↖	5 ↖	3 ↖	3 ↖	3 ↖	3 ↖	5 ↖	6 ↖	6 ↖	8 ↖	8 ↖	10 ↖	10 ↖	12 ↖	12 ↖	12 ↖	12 ↖	10 ↖	10 ↖
Houston Pilots A - 1 & 2 Bravo	5 ↖	6 ↖	6 ↖	7 ↖	7 ↖	6 ↖	6 ↖	6 ↖	5 ↖	5 ↖	5 ↖	6 ↖	7 ↖	8 ↖	10 ↖	12 ↖	13 ↖	13 ↖	14 ↖	14 ↖	13 ↖	13 ↖	20 ↖	20 ↖

NOTE: This is automated data that may/may not agree with the official BAM thinking that's found on the daily slides.  
This data should be used as a guide only.



# Houston Pilots: TUE. 10/7/2025

## Forecast Discussion

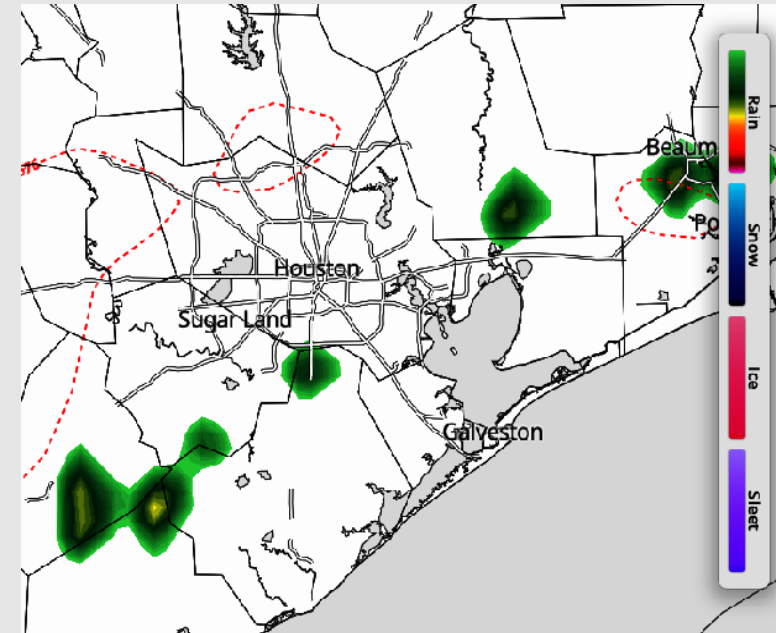
**Precip:** Isolated showers and storms possible for all Stations through 9 PM. **Localized lightning and wind gusts of 20 kts possible with storms.**

**Wind:** Winds will be out of the SE. **N of Morgan's Point:** Winds will be at 2 – 7 kts. **S of Morgan's Point:** Winds will be at 3 – 8 kts.

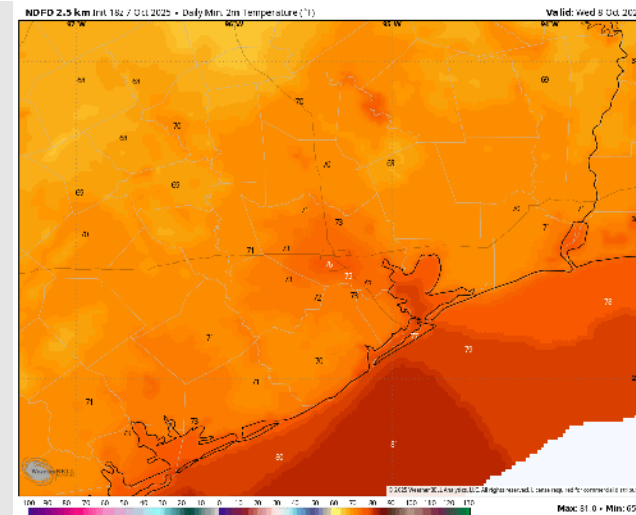
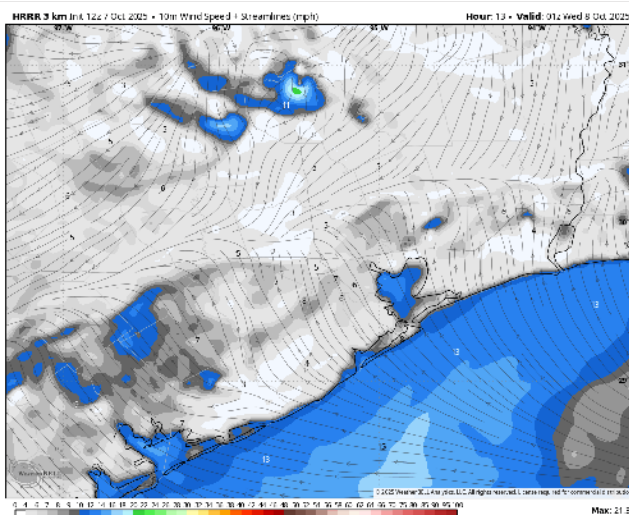
**High Temps:** **N of Morgan's Point:** Mid 70s F. **S of Morgan's Point:** Mid to upper 70s F.

**Visibility:** No visibility concerns for the rest of the day.

## Precip Image: 7 PM CT



**Wind Speed:**  
**8 PM CT**



**Low Temps**  
**WED AM**

# Houston Pilots: WED. 10/8/2025

## Forecast Discussion

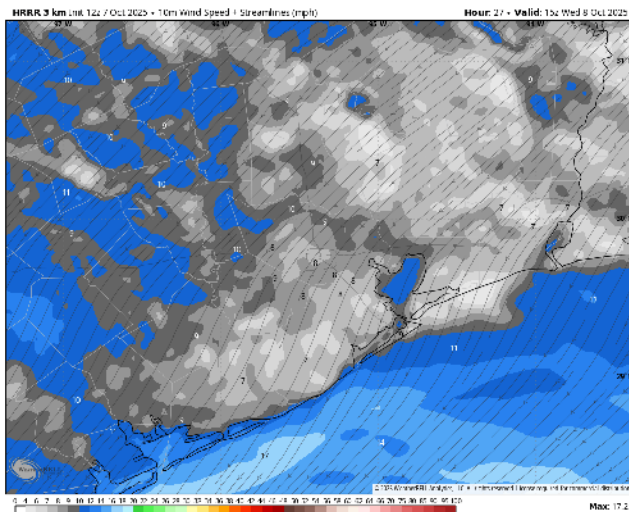
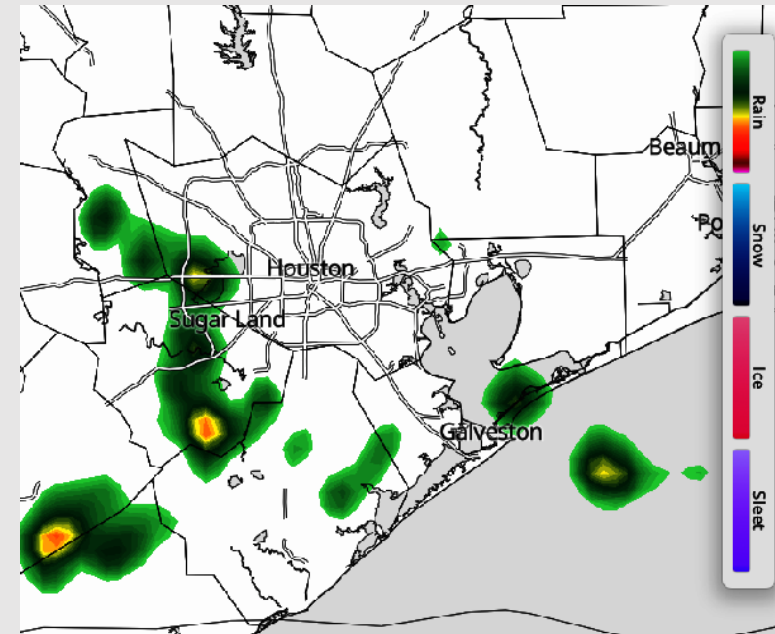
**Precip:** Isolated showers possible for Stations S of Morgan's Point from 4PM to 10PM.

**Wind:** Winds will be out of the ENE throughout Wednesday. **N of Morgan's Point:** Winds will be at 3 – 8 kts. **S of Morgan's Point:** Winds will be at 6 – 11 kts. **Periodic wind gusts of 20 kts will be possible throughout the day for Stations S. of Morgan's Point.**

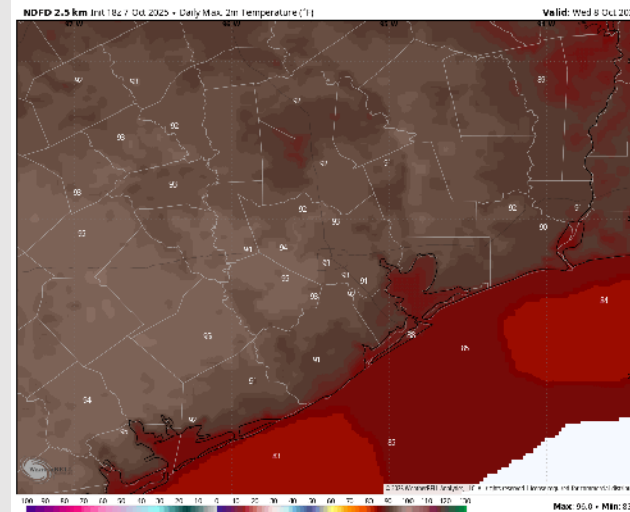
**High Temps:** **N of Morgan's Point:** Low 90s. **S of Morgan's Point:** High 80s F.

**Visibility:** No visibility concerns on Wednesday.

## Precip Image: 8 PM CT



**Wind Speed:**  
10 AM CT



**High Temps**  
**Wednesday**

# Houston Pilots: THU. 10/9/2025

## Forecast Discussion

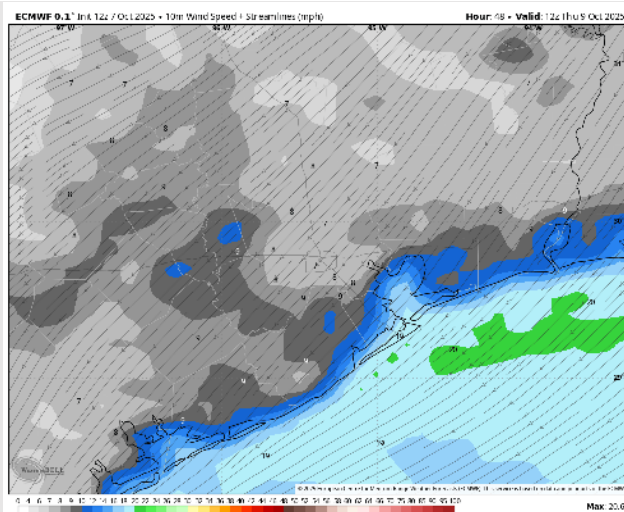
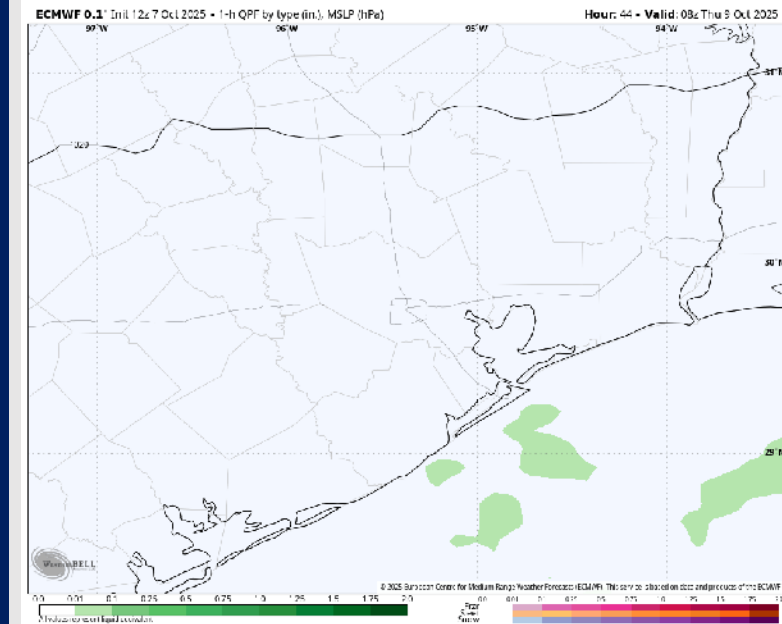
**Precip:** Isolated showers possible for the Boarding Station through 6AM.

**Wind:** Winds will be out of the ENE throughout the day. **N of Morgan's Point:** Winds will be at 3 – 8 kts. **S of Morgan's Point:** Winds will be at 10 – 15 kts. **Wind gusts of 20 kts will be possible for all Stations throughout the day. Gusts up to 25 kts will be possible for Stations S. of Morgan's Point.**

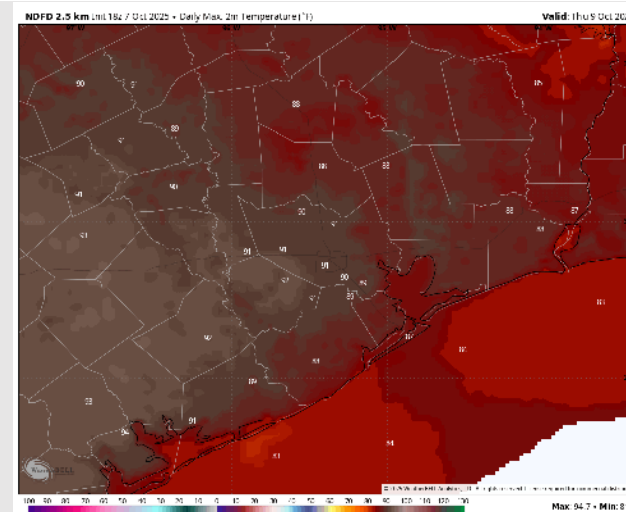
**High Temps:** **N of Morgan's Point:** Low 90s. **S of Morgan's Point:** Mid 80s F.

**Visibility:** No visibility concerns for Thursday.

## Precip Image: 3 AM CT



**Wind Speed:**  
7 AM CT

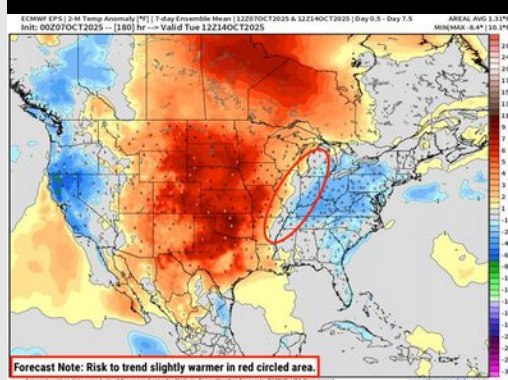


**High Temps**  
**Thursday**

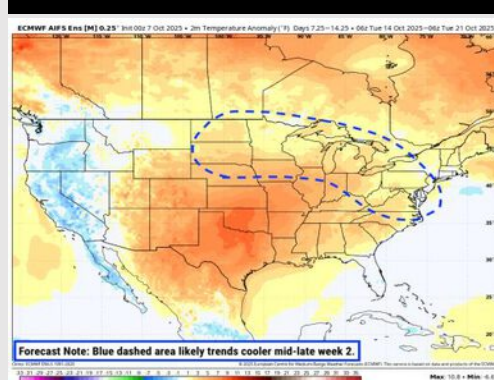


# Houston Pilots: 10/7/25

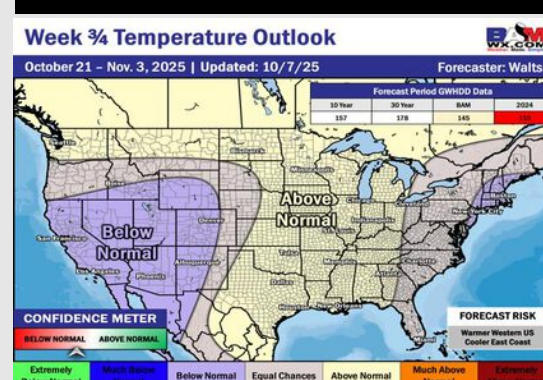
## Next 7 Day Temperature Departure



## 8-14 Day Temperature Departure



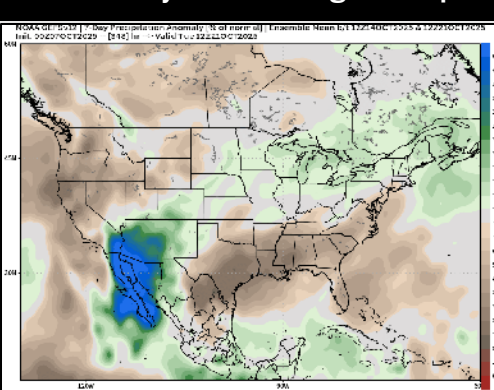
## 15-30 Day Temperature Departure



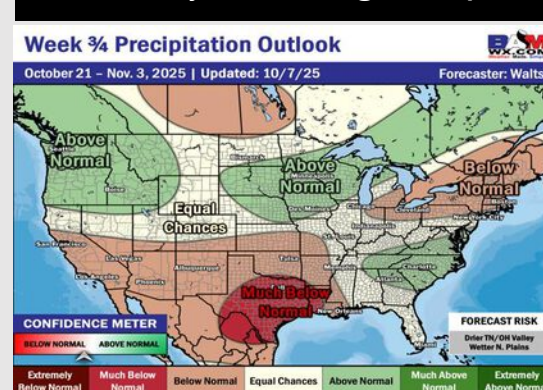
## Next 7 Day Total Precipitation



## 8-14 Day % of Average Precip.



## 15-30 Day % of Average Precip.



- Temps are expected to be above normal for the next 7 days with isolated rain chances throughout the week.
- Above normal temperatures and below normal rain chances are favored for days 8 – 14.
- Above normal temperatures are favored for late October/early November with much below normal rainfall chances.