



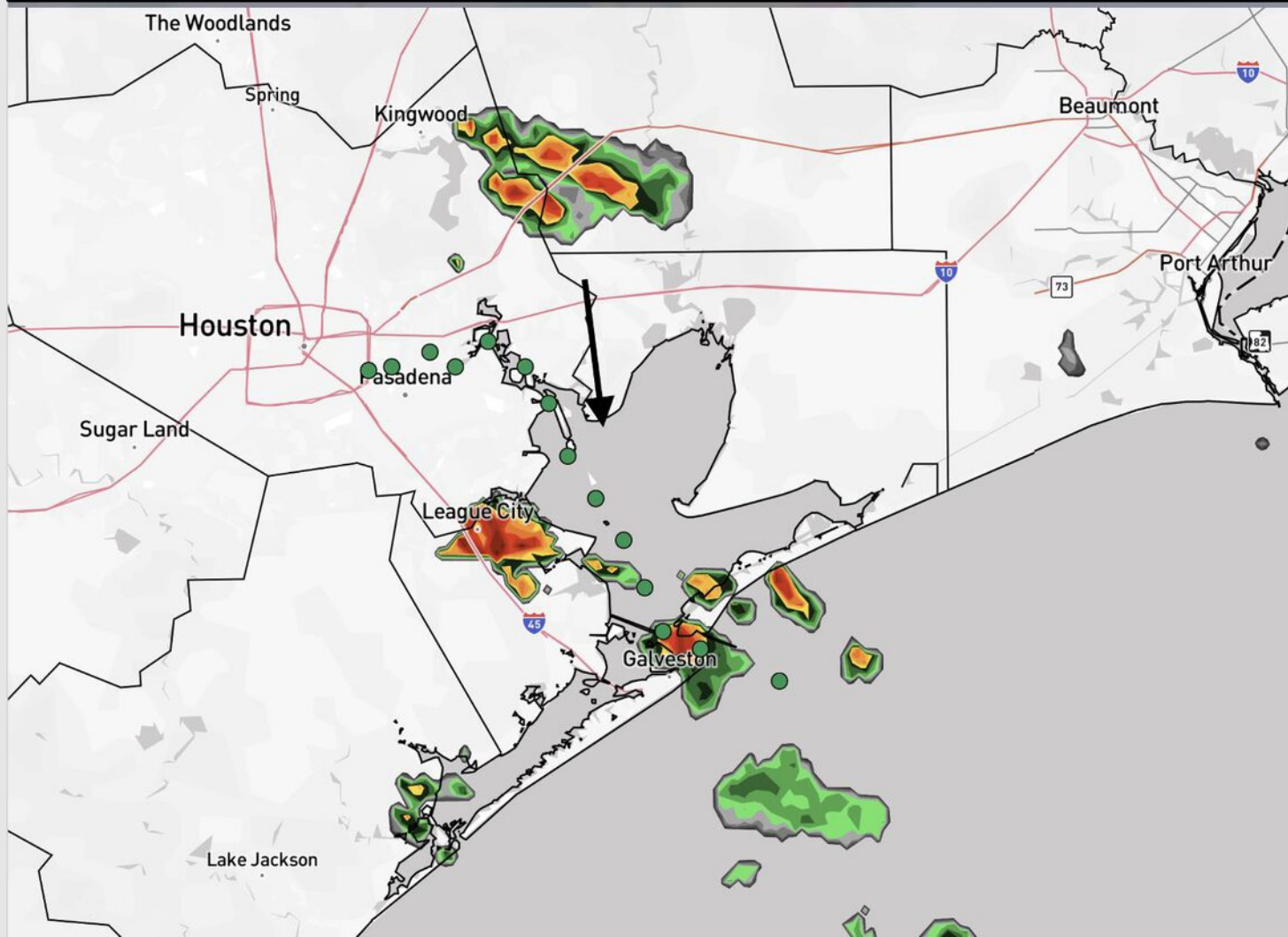
Isolated gusty winds possible

Current: 10:33 AM CT 9/1/25

Forecaster: Griffin



- ✓ Through roughly 2 – 3 PM CT, an isolated wind gust near 26 knots will be possible.
- ✓ Widespread gusty winds are not expected.
- ✓ Greatest threat for this will be for stations south of station F.



Houston Pilots Forecast Package



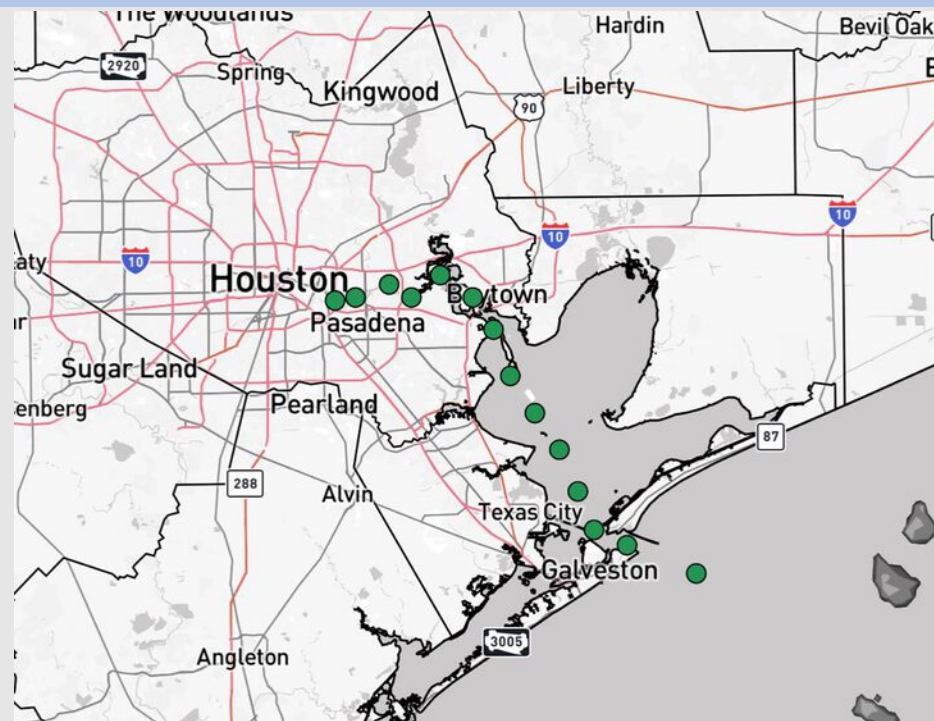
Updated: 9:00 PM CT

Monday, September 1, 2025

Forecaster: Tyler Riggles

Weather Headlines

- Scattered showers and storms possible at times over the next 72 hours.
- **Risks for lightning, heavy downpours and 20-25+ kts wind gusts possible with any storms.**
- No tropical activity is favored across the next 7-10 days.



Current Radar: 8:47 PM CT

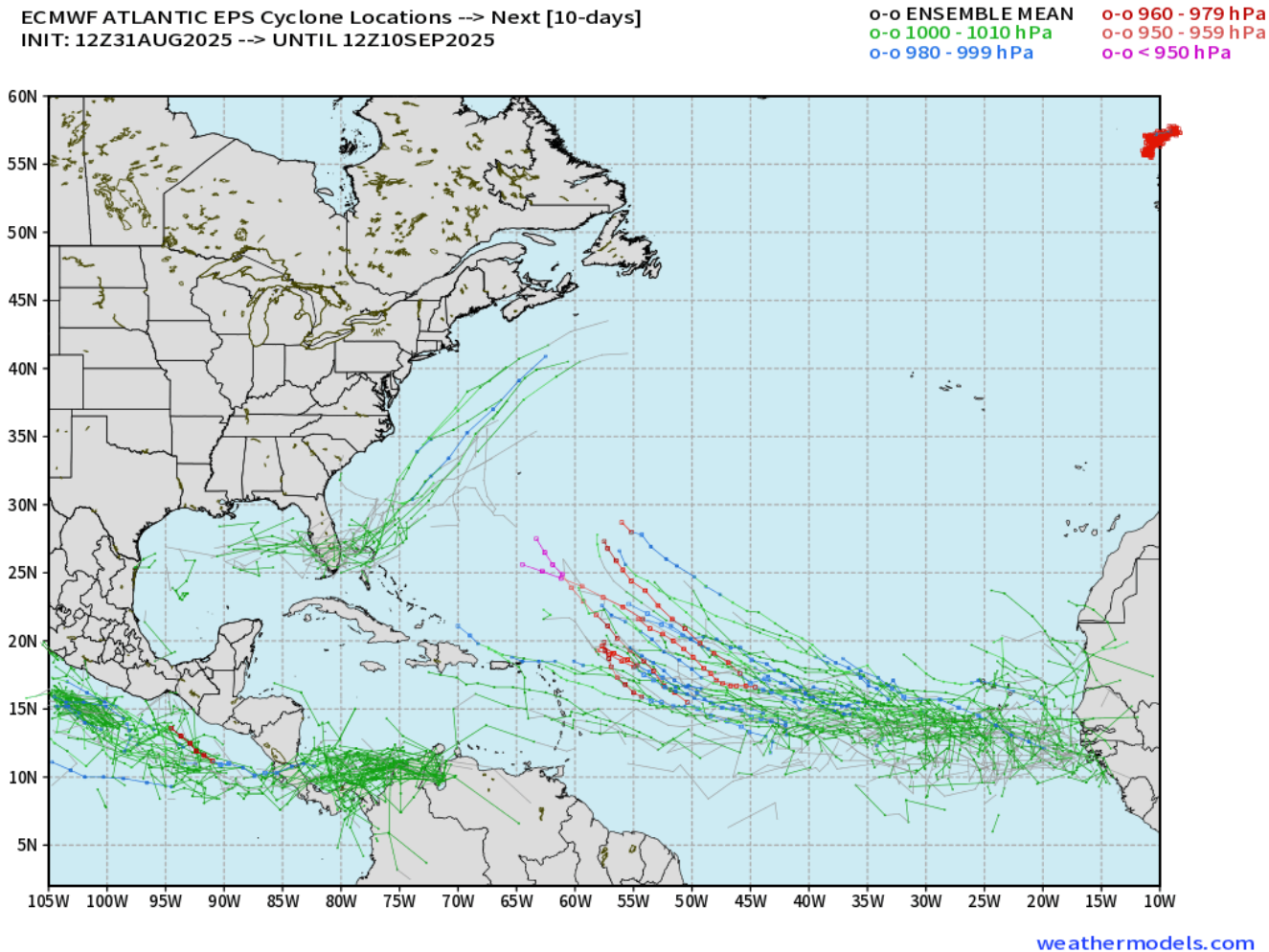
As always, please do not hesitate to reach out to us with any forecast questions at **(317)-560-8122**. Press 1 for forecast questions.

You can also access real-time forecast updates and 24/7 meteorological chat assistance on your **Clarity** app. Click [here](#) for login assistance.



Houston Pilots Tropical Update

10-Day Tropical Outlook



No tropical development favored in the Gulf over the next 7-10 days.

Let's keep an eye for a potential uptick the second week of September.

Houston Pilots Visibility Chart (miles)



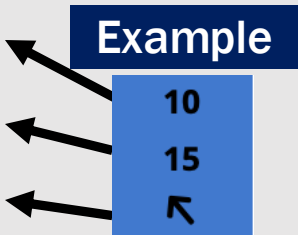
Visibility	Sun 10 pm	Sun 11 pm	Mon 12 am	Mon 1 am	Mon 2 am	Mon 3 am	Mon 4 am	Mon 5 am	Mon 6 am	Mon 7 am	Mon 8 am	Mon 9 am	Mon 10 am	Mon 11 am	Mon 12 pm	Mon 1 pm	Mon 2 pm	Mon 3 pm	Mon 4 pm	Mon 5 pm	Mon 6 pm	Mon 7 pm	Mon 8 pm	Mon 9 pm
Houston Pilots N - 610 Bridge	10	10	10	10	10	9	9	9	10	10	9	9	10	10	10	10	10	10	10	10	10	10	10	10
Houston Pilots M - Kinder 1	10	10	10	10	10	9	9	9	10	10	9	9	10	10	10	10	10	10	10	10	10	10	10	10
Houston Pilots L - Greens Bayou	10	10	10	10	10	9	9	9	10	10	9	9	10	10	10	10	10	10	10	10	10	10	10	10
Houston Pilots K - Shell Crude	10	10	10	10	10	9	9	9	10	10	10	9	10	10	10	10	10	10	10	10	10	10	10	10
Houston Pilots J - Lynchburg Ferries	10	10	10	10	10	9	9	9	10	10	10	9	10	10	10	10	10	10	10	10	10	10	10	10
Houston Pilots I - Exxon 3	10	10	10	10	10	9	9	7.9	10	10	10	9	10	10	10	10	10	10	10	10	10	10	10	10
Houston Pilots H - Morgans Point	10	10	10	10	10	9	9	7.9	10	10	10	10	10	10	10	10	10	10	10	10	10	10	10	10
Houston Pilots G - 75/76	6.9	6.9	6.9	6.9	6.9	6.9	7.9	6.9	10	10	10	10	10	10	10	10	10	10	9	6.9	6.9	6.9	6.9	10
Houston Pilots F - 63/64	6.9	6.9	6.9	6.9	6.9	6.9	7.9	6.9	10	10	10	10	10	9	9	9	10	10	9	6.9	6.9	6.9	6.9	10
Houston Pilots E - 51/52	6.9	6.9	6.9	6.9	6.9	6.9	6.9	6.9	9	10	10	10	10	7.9	7.9	7.9	7.9	7.9	6.9	6.9	5.9	5.9	5.9	10
Houston Pilots D - 37/38	6.9	6.9	6.9	5.9	5.9	6.9	6.9	6.9	7.9	10	10	10	10	7.9	7.9	7.9	6.9	6.9	6.9	5.9	5.9	5.9	5.9	10
Houston Pilots C - 25/26	6.9	6.9	6.9	5.9	5.9	5.9	6.9	6.9	6.9	10	10	10	10	7.9	7.9	6.9	6.9	6.9	6.9	5.9	5.9	4.9	5.9	10
Houston Pilots B - 11/12	6.9	6.9	6.9	5.9	5.9	5.9	6.9	6.9	6.9	10	10	10	10	6.9	6.9	6.9	6.9	6.9	6.9	5.9	5.9	4.9	5.9	10
Houston Pilots A - 1 & 2 Bravo	6.9	6.9	6.9	5.9	5.9	5.9	6.9	6.9	7.9	10	10	10	10	7.9	7.9	6.9	6.9	6.9	6.9	5.9	5.9	5.9	5.9	10

NOTE: This is automated data that may/may not agree with the official BAM thinking that's found on the daily slides or special visibility report slides. This data should be used as a guide only

Houston Pilots Wind Chart



Sustained Wind 10 Knots
Gusts 15 Knots
Wind from the SE



Wind	Sun 10 pm	Sun 11 pm	Mon 12 am	Mon 1 am	Mon 2 am	Mon 3 am	Mon 4 am	Mon 5 am	Mon 6 am	Mon 7 am	Mon 8 am	Mon 9 am	Mon 10 am	Mon 11 am	Mon 12 pm	Mon 1 pm	Mon 2 pm	Mon 3 pm	Mon 4 pm	Mon 5 pm	Mon 6 pm	Mon 7 pm	Mon 8 pm	Mon 9 pm
Houston Pilots N - 610 Bridge	3	3	3	2	2	2	3	3	3	3	3	3	5	5	6	6	6	6	6	6	6	6	5	3
	7	7	7	5	5	5	6	7	7	7	8	8	9	10	10	12	12	12	12	10	12	10	10	9
	↙	↙	↙	↙	↙	↙	↓	↙	↙	↙	↓	↙	↙	↙	↙	↙	↙	↙	↙	↙	↙	↙	↙	
Houston Pilots M - Kinder 1	3	3	3	2	2	2	3	3	3	3	3	5	5	6	6	6	6	6	6	6	6	6	5	3
	7	7	7	5	5	5	6	7	7	7	8	8	9	10	10	12	12	12	12	10	12	10	9	9
	↙	↙	↙	↙	↙	↙	↓	↙	↙	↙	↓	↙	↙	↙	↙	↙	↙	↙	↙	↙	↙	↙	↙	
Houston Pilots L - Greens Bayou	3	3	3	2	2	2	2	3	3	3	3	3	5	5	6	6	6	6	6	6	6	6	5	3
	7	7	6	5	5	5	6	7	7	7	8	8	9	10	10	12	12	12	12	10	12	10	9	8
	↙	↙	↙	↙	↙	↙	↓	↙	↙	↙	↙	↙	↙	↙	↙	↙	↙	↙	↙	↙	↙	↙	↙	
Houston Pilots K - Shell Crude	3	3	3	2	2	2	3	3	3	3	3	3	5	5	6	6	6	6	6	6	6	6	5	3
	7	7	7	6	5	5	6	7	7	7	8	8	9	10	10	12	12	12	12	12	12	10	9	9
	↙	↙	↙	↙	↙	↙	↓	↙	↙	↙	↙	↙	↙	↙	↙	↙	↙	↙	↙	↙	↙	↙	↙	
Houston Pilots J - Lynchburg Ferries	3	3	2	2	2	2	2	3	3	3	3	3	3	5	6	6	6	6	6	6	5	5	5	3
	7	7	6	5	5	5	5	7	7	7	8	8	9	10	10	12	12	12	12	10	12	10	9	8
	↙	↙	↙	↙	↙	↙	↓	↙	↙	↙	↙	↙	↙	↙	↙	↙	↙	↙	↙	↙	↙	↙	↙	
Houston Pilots I - Exxon 3	6	6	6	6	6	6	6	7	7	8	8	8	7	8	8	8	8	8	8	8	8	8	8	7
	9	9	8	8	8	8	9	9	9	10	10	10	10	12	12	13	14	14	14	14	13	12	12	10
	↙	↙	↙	↙	↙	↙	↙	↙	↙	↙	↙	↙	↙	↙	↙	↙	↙	↙	↙	↙	↙	↙	↙	
Houston Pilots H - Morgans Point	7	6	6	6	6	6	6	7	7	8	8	8	8	8	8	8	8	8	8	8	8	8	8	8
	9	9	8	9	8	8	9	9	9	10	10	10	10	13	13	13	14	14	14	14	13	13	12	10
	↙	↙	↙	↙	↙	↙	↙	↙	↙	↙	↙	↙	↙	↙	↙	↙	↙	↙	↙	↙	↙	↙	↙	
Houston Pilots G - 75/76	8	8	7	7	7	7	8	8	8	8	9	8	8	8	8	8	8	8	8	8	8	8	8	8
	10	10	10	10	10	10	10	12	12	13	13	13	13	13	14	14	14	14	15	14	13	14	13	12
	↙	↙	↙	↙	↙	↙	↙	↙	↙	↙	↙	↙	↙	↙	↙	↙	↙	↙	↙	↙	↙	↙	↙	
Houston Pilots F - 63/64	8	8	8	7	7	7	8	8	8	8	9	8	8	8	8	8	8	8	8	8	8	8	8	8
	10	10	10	10	10	10	10	12	12	13	13	13	13	13	14	14	14	14	15	15	13	14	13	12
	↙	↙	↙	↙	↙	↙	↙	↙	↙	↙	↙	↙	↙	↙	↙	↙	↙	↙	↙	↙	↙	↙	↙	
Houston Pilots E - 51/52	8	8	8	8	8	8	8	8	8	8	9	9	9	9	8	8	8	8	8	8	8	8	9	8
	10	10	10	10	10	10	12	12	12	13	13	14	14	14	14	14	15	14	15	14	14	14	14	13
	↙	↙	↙	↙	↙	↙	↙	↙	↙	↙	↙	↙	↙	↙	↙	↙	↙	↙	↙	↙	↙	↙	↙	
Houston Pilots D - 37/38	8	8	8	8	8	8	8	8	8	8	9	9	9	9	8	8	8	8	8	8	8	8	9	8
	10	12	10	10	10	10	10	12	12	13	13	14	14	14	14	15	15	14	15	14	14	14	14	13
	↙	↙	↙	↙	↙	↙	↙	↙	↙	↙	↙	↙	↙	↙	↙	↙	↙	↙	↙	↙	↙	↙	↙	
Houston Pilots C - 25/26	8	8	7	7	7	7	7	8	8	8	8	8	9	9	8	8	8	8	8	8	8	8	9	8
	10	10	10	10	10	10	10	10	12	13	13	14	14	14	14	15	15	14	15	14	13	14	14	13
	↙	↙	↙	↙	↙	↙	↙	↙	↙	↙	↙	↙	↙	↙	↙	↙	↙	↙	↙	↙	↙	↙	↙	
Houston Pilots B - 11/12	7	6	6	6	6	6	6	6	6	7	8	8	8	8	8	8	8	8	8	8	8	8	8	8
	12	10	10	10	10	10	10	10	10	12	12	13	13	13	14	15	15	15	15	14	14	14	14	13
	↙	↙	↙	↙	↙	↙	↙	↙	↙	↙	↙	↙	↙	↙	↙	↙	↙	↙	↙	↙	↙	↙	↙	
Houston Pilots A - 1 & 2 Bravo	8	8	8	8	8	8	8	8	8	8	9	9	9	9	9	9	9	8	8	9	9	9	9	9
	13	13	13	13	12	12	12	12	13	13	14	14	14	15	15	15	15	15	15	15	15	15	15	14
	↙	↙	↙	↙	↙	↙	↙	↙	↙	↙	↙	↙	↙	↙	↙	↙	↙	↙	↙	↙	↙	↙	↙	

NOTE: This is automated data that may/may not agree with the official BAM thinking that's found on the daily slides.
This data should be used as a guide only.

Houston Pilots: MON. 9/1/2025

Forecast Discussion

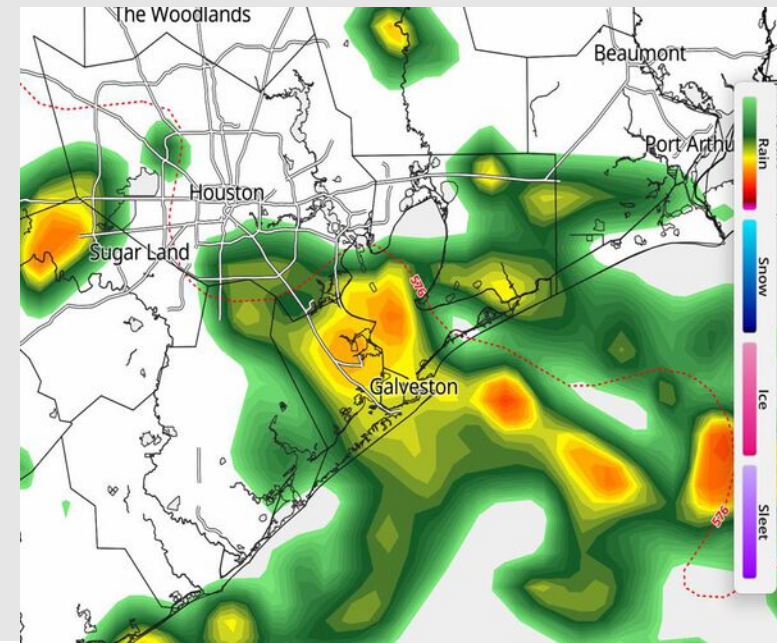
Precip: Scattered showers and storms in play for all Stations after 6AM. Greatest coverage is anticipated from 2PM to 8PM. **Storms will be capable of producing lightning, heavy downpours and wind gusts of 25-30 kts.**

Wind: Winds will be variable today with the tendency to blow from the E. **N of Morgan's Point:** Winds will be at 2 – 7 kts. **S of Morgan's Point:** Winds will be at 4 – 9 kts.

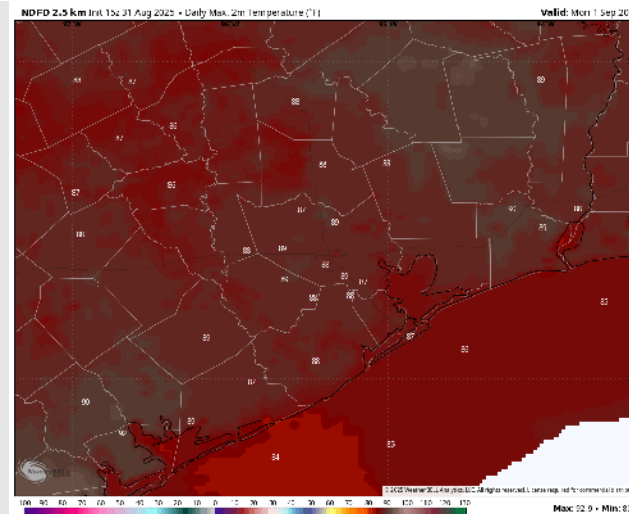
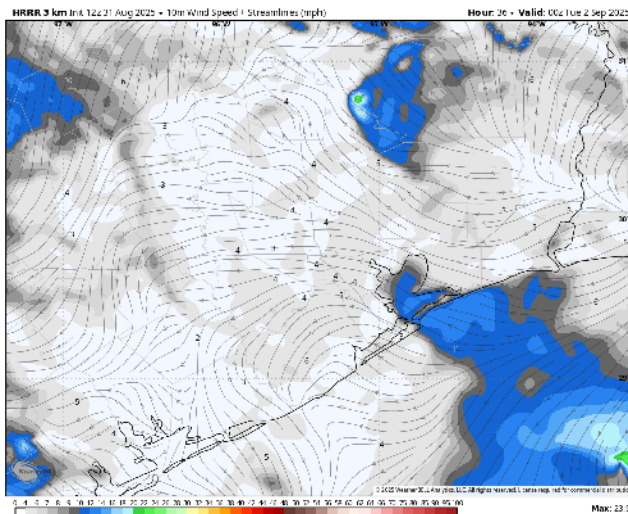
High Temps: **N of Morgan's Point:** Upper 80s F. **S of Morgan's Point:** Mid 80s F.

Visibility: No fog concerns today, however, visibilities may be reduced under heavier downpours.

Precip Image: 5 PM CT



Wind Speed:
7 PM CT



High Temps
Today

Houston Pilots: TUE. 9/2/2025

Forecast Discussion

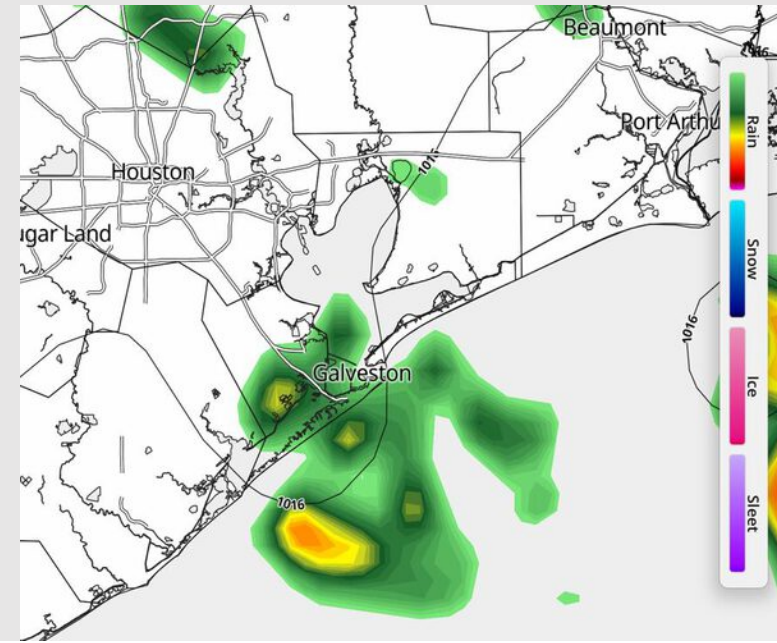
Precip: Scattered showers and storms in play S of Morgan's Point between 6 AM and 7 PM. **Storms will be capable of producing lightning, heavy downpours and wind gusts of 20-25 kts.**

Wind: Winds will be variable throughout the day Tuesday, with a tendency to blow from the E/NE. **N of Morgan's Point:** Winds will be at 2 – 7 kts. **S of Morgan's Point:** Winds will be at to 3 – 8 kts through 9 AM before increasing to 6 – 11 kts. **Brief non-thunderstorm wind gusts of 20 kts will be in play at the Boarding Station from 10 AM to 1 PM.**

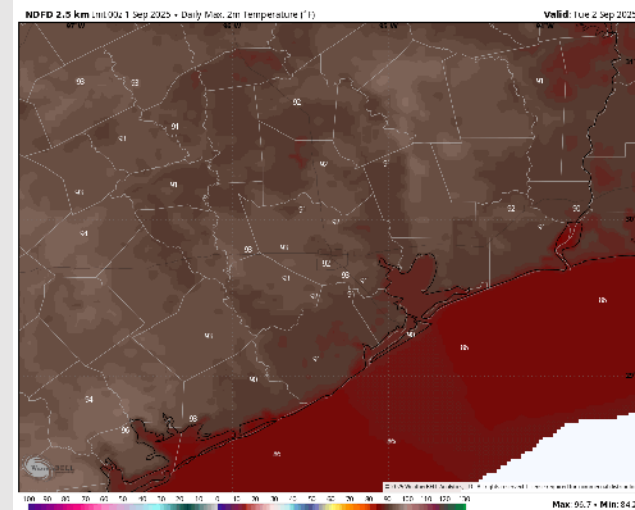
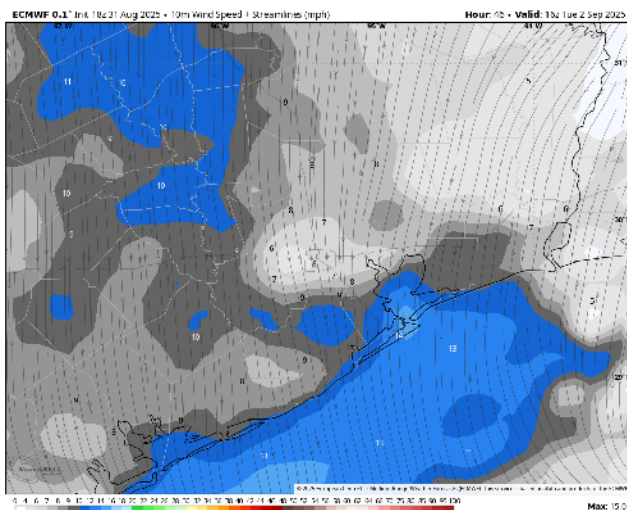
High Temps: **N of Morgan's Point:** Low 90s F. **S of Morgan's Point:** High 80s / Near 90 F.

Visibility: No fog concerns for Tuesday, however, visibilities can be briefly reduced under heavy downpours.

Precip Image: 9 AM CT



Wind Speed:
11 AM CT



High Temps
Tuesday

Houston Pilots: WED. 9/3/2025

Forecast Discussion

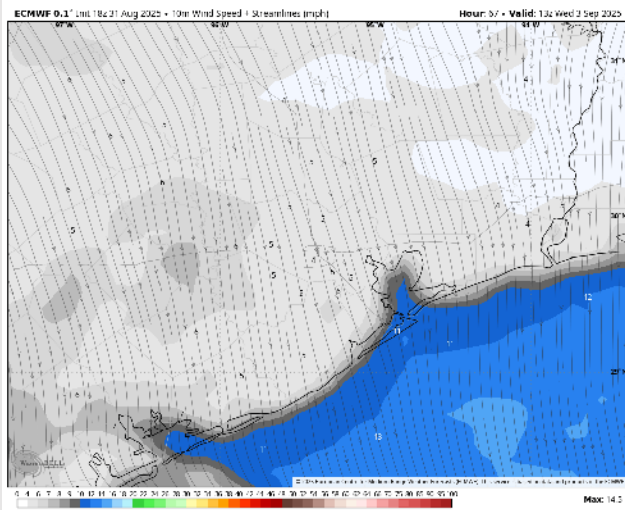
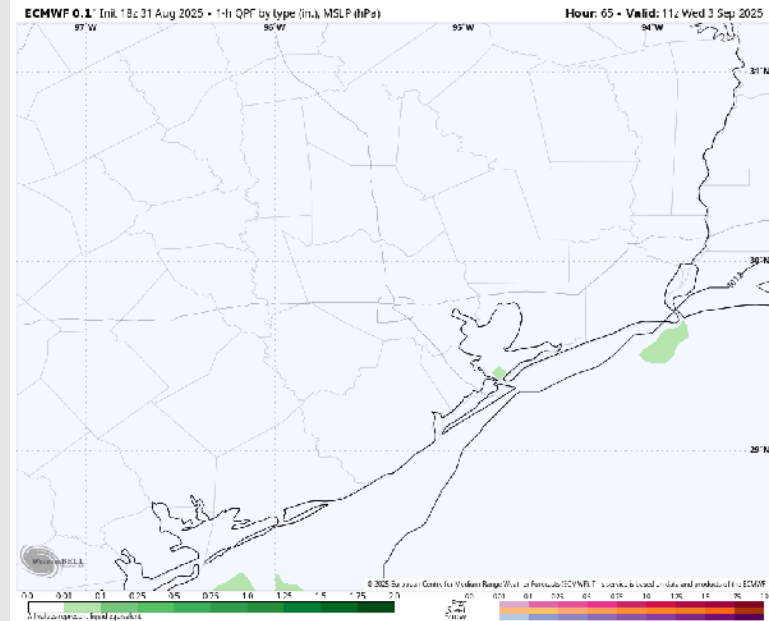
Precip: Isolated showers in play for Stations S of 25/26 between 5-11 AM.

Wind: Winds will be out of the N/NW throughout Wednesday. **N of Morgan's Point:** Winds will be at 2 – 7 kts. **S of Morgan's Point:** Winds will be at 4 – 9 kts.

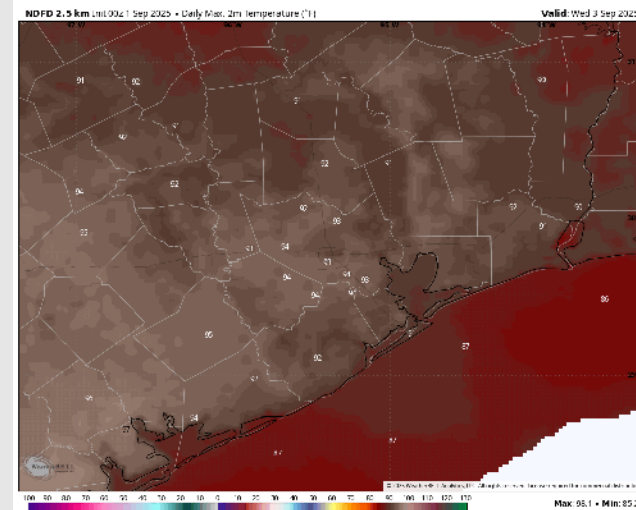
High Temps: **N of Morgan's Point:** Low 90s F. **S of Morgan's Point:** High 80s F / Near 90 F.

Visibility: No visibility concerns Wednesday.

Precip Image: 6 AM CT



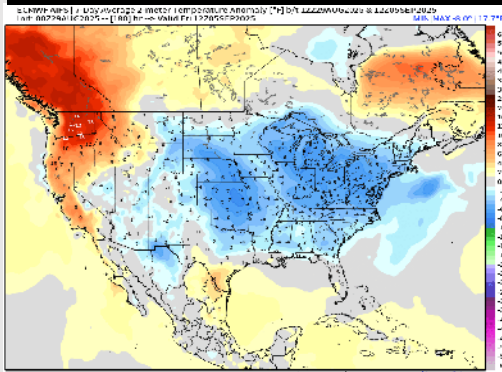
Wind Speed:
8 AM CT



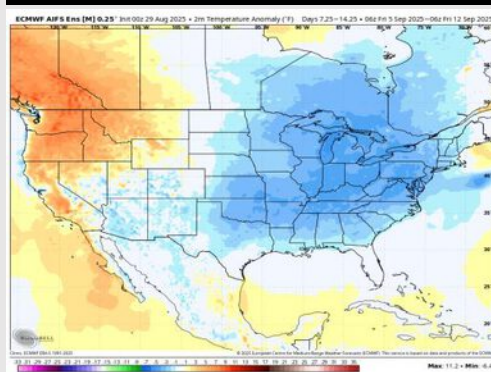
High Temps
Wednesday

Houston Pilots: 9/1/25

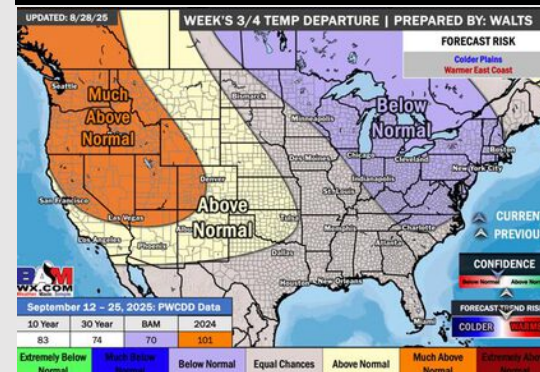
Next 7 Day Temperature Departure



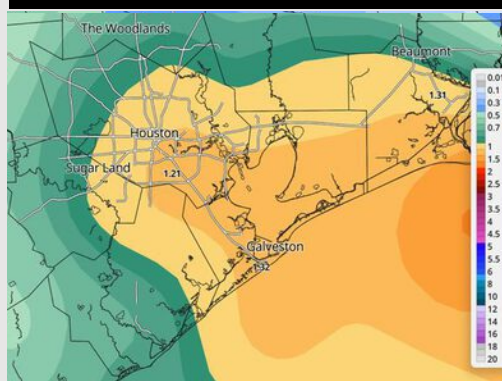
8-14 Day Temperature Departure



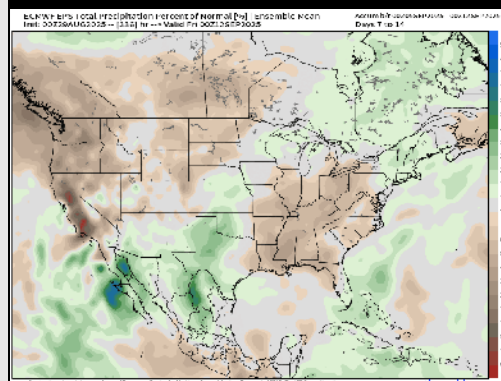
15-30 Day Temperature Departure



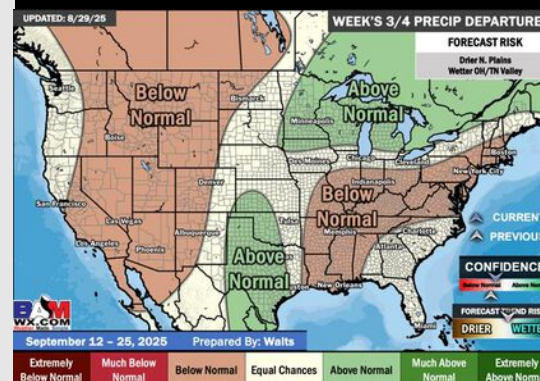
Next 7 Day Total Precipitation



8-14 Day % of Average Precip.



15-30 Day % of Average Precip.



- Temps are expected to be near normal for the next 7 days with scattered rain chances bringing a few downpours through the start of the week.
- Near normal temperatures and below normal rain chances are favored for days 8 – 14.
- Near normal temperatures are favored for mid to late September with near normal rainfall chances.