

Houston Pilots Forecast Package



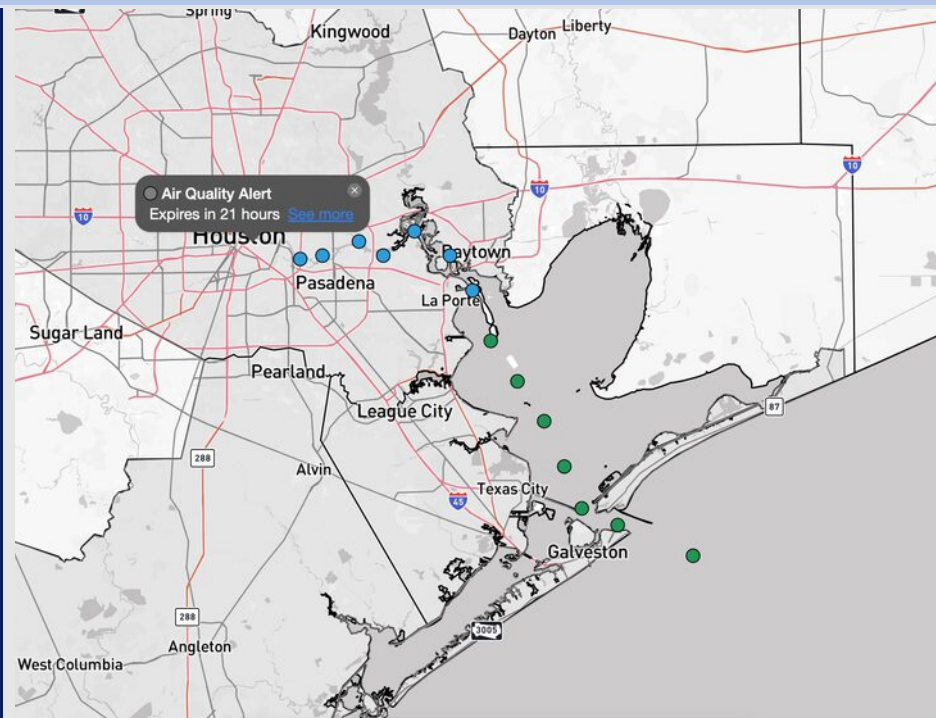
Updated: 10:10 PM CT

Wednesday, September 3, 2025

Forecaster: Sam Lang

Weather Headlines

- Isolated showers in play from 2 – 11 AM today.
- Wind gusts up to 20 kts at times will be possible for all Stations Friday.
- No tropical activity is favored across the next 7-10 days.



Current Radar: 10:10 PM CT

As always, please do not hesitate to reach out to us with any forecast questions at (317)-560-8122. Press 1 for forecast questions.

You can also access real-time forecast updates and 24/7 meteorological chat assistance on your [Clarity](#) app. Click [here](#) for login assistance.

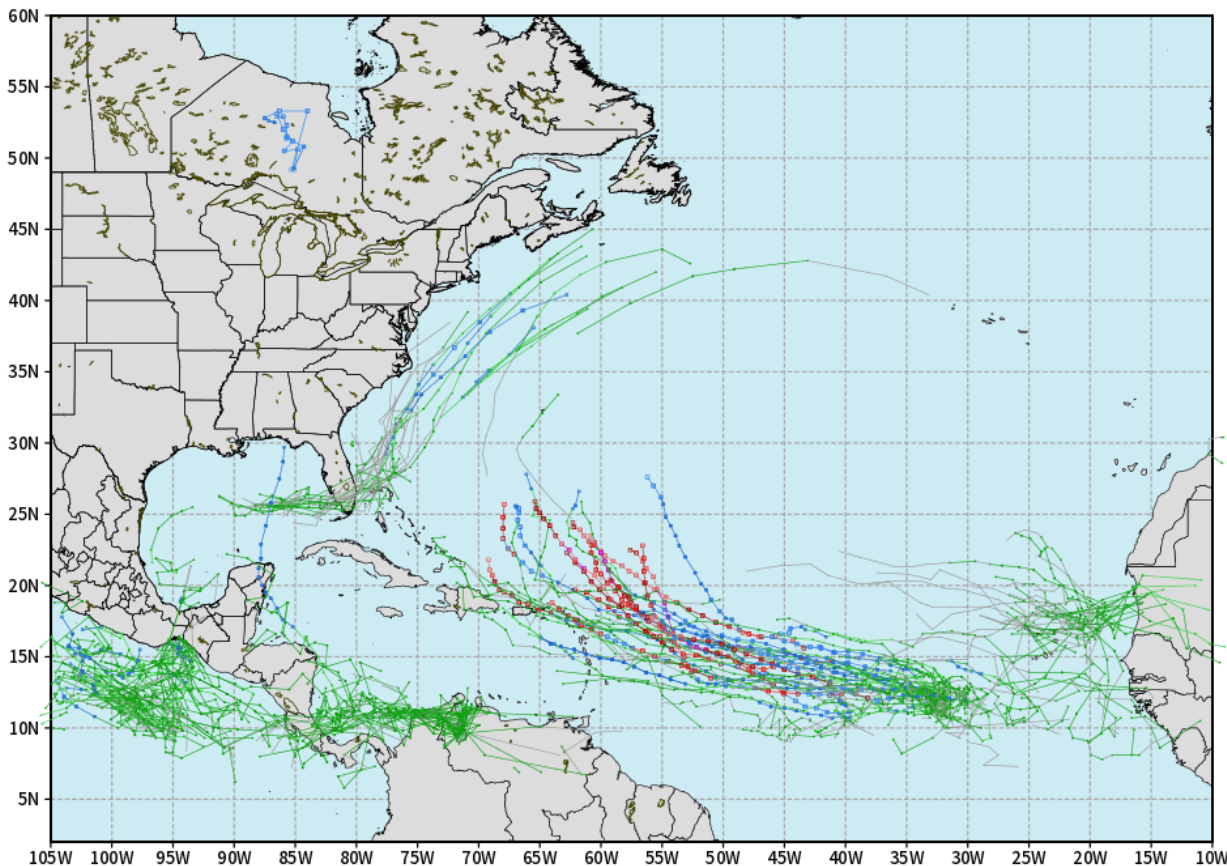


Houston Pilots Tropical Update

10-Day Tropical Outlook

ECMWF ATLANTIC EPS Cyclone Locations --> Next [10-days]
INIT: 12Z03SEP2025 --> UNTIL 12Z13SEP2025

o-o ENSEMBLE MEAN
o-o 1000 - 1010 hPa
o-o 980 - 999 hPa
o-o 960 - 979 hPa
o-o 950 - 959 hPa
o-o < 950 hPa



weathermodels.com

No tropical development favored in the Gulf over the next 7-10 days.

Monitoring an area of potential development in the Atlantic. Current thinking is that this will recurve out to the Atlantic.

We'll need to watch for an uptick in activity from the 15th to the 30th.

Houston Pilots Visibility Chart (miles)



Visibility	Wed 11 pm	Thu 12 am	Thu 1 am	Thu 2 am	Thu 3 am	Thu 4 am	Thu 5 am	Thu 6 am	Thu 7 am	Thu 8 am	Thu 9 am	Thu 10 am	Thu 11 am	Thu 12 pm	Thu 1 pm	Thu 2 pm	Thu 3 pm	Thu 4 pm	Thu 5 pm	Thu 6 pm	Thu 7 pm	Thu 8 pm	Thu 9 pm	Thu 10 pm
Houston Pilots N - 610 Bridge	10	10	10	10	10	10	10	10	10	7.9	9	10	10	10	10	10	10	10	10	10	10	10	10	10
Houston Pilots M - Kinder 1	10	10	10	10	10	10	10	10	10	7.9	9	10	10	10	10	10	10	10	10	10	10	10	10	10
Houston Pilots L - Greens Bayou	10	10	10	10	10	10	10	10	10	7.9	9	10	10	10	10	10	10	10	10	10	10	10	10	10
Houston Pilots K - Shell Crude	10	10	10	10	10	10	10	10	10	7.9	6.9	10	10	10	10	10	10	10	10	10	10	10	10	10
Houston Pilots J - Lynchburg Ferries	10	10	10	10	10	10	10	10	10	7.9	6.9	10	10	10	10	10	10	10	10	10	10	10	10	10
Houston Pilots I - Exxon 3	10	10	10	10	10	10	10	10	10	7.9	6.9	10	10	10	10	10	10	10	10	10	10	10	10	10
Houston Pilots H - Morgans Point	10	10	10	10	10	10	10	10	10	7.9	6.9	10	10	10	10	10	10	10	10	10	10	10	10	10
Houston Pilots G - 75/76	10	10	10	10	10	10	10	10	10	9	7.9	10	10	10	10	10	10	10	10	10	10	10	10	10
Houston Pilots F - 63/64	10	10	10	10	10	10	10	10	10	9	7.9	10	10	10	10	10	10	10	10	10	10	10	10	10
Houston Pilots E - 51/52	10	10	10	10	10	10	10	10	10	10	7.9	10	10	10	10	10	10	10	10	10	10	10	10	10
Houston Pilots D - 37/38	10	10	10	10	10	10	10	10	10	10	7.9	10	10	10	10	10	10	10	10	10	10	10	10	10
Houston Pilots C - 25/26	10	10	10	10	10	10	10	10	10	10	7.9	10	10	10	10	10	10	10	10	10	10	10	10	10
Houston Pilots B - 11/12	10	10	10	10	10	10	10	10	10	10	10	10	10	10	10	10	10	10	10	10	10	10	10	10
Houston Pilots A - 1 & 2 Bravo	10	10	10	10	10	10	10	10	10	10	10	10	10	10	10	10	10	10	10	10	10	10	10	10

NOTE: This is automated data that may/may not agree with the official BAM thinking that's found on the daily slides or special visibility report slides. This data should be used as a guide only

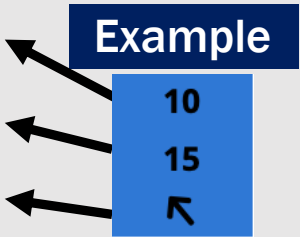
Houston Pilots Wind Chart



Sustained Wind 10 Knots

Gusts 15 Knots

Wind from the SE



Wind	Wed 11 pm	Thu 12 am	Thu 1 am	Thu 2 am	Thu 3 am	Thu 4 am	Thu 5 am	Thu 6 am	Thu 7 am	Thu 8 am	Thu 9 am	Thu 10 am	Thu 11 am	Thu 12 pm	Thu 1 pm	Thu 2 pm	Thu 3 pm	Thu 4 pm	Thu 5 pm	Thu 6 pm	Thu 7 pm	Thu 8 pm	Thu 9 pm	Thu 10 pm
Houston Pilots N - 610 Bridge	3	3	3	3	3	3	3	3	3	3	3	3	3	5	5	5	3	3	3	5	6	7	7	6
	8	8	7	7	7	6	7	6	6	6	7	7	8	9	9	9	9	9	9	10	13	13	13	13
	↗	↗	↗	↗	↗	↗	↗	↗	↗	↗	↗	↗	↗	↗	↗	↗	↗	↘	↙	↖	↖	↗	↗	↗
Houston Pilots M - Kinder 1	3	3	3	3	3	3	3	3	3	3	3	3	3	5	5	5	3	3	3	5	6	7	7	6
	8	8	7	7	7	6	7	6	6	6	7	8	8	9	9	9	9	9	9	10	13	13	13	13
	↗	↗	↗	↗	↗	↗	↗	↗	↗	↗	↗	↗	↗	↗	↗	↗	↗	↘	↙	↖	↖	↗	↗	↗
Houston Pilots L - Greens Bayou	3	3	3	3	3	3	3	3	3	3	3	3	3	5	5	3	3	3	5	6	6	7	6	6
	8	7	7	7	7	6	6	6	6	6	6	7	8	9	8	9	9	9	9	12	13	13	13	13
	↗	↗	↗	↗	↗	↗	↗	↗	↗	↗	↗	↗	↗	↗	↗	↗	↗	↘	↖	↖	↗	↗	↗	↗
Houston Pilots K -Shell Crude	3	3	3	3	3	3	3	3	3	3	3	3	3	5	3	3	5	5	5	6	6	7	7	6
	8	8	7	7	7	6	6	6	6	6	6	7	8	8	8	9	9	9	9	12	13	13	14	13
	↗	↗	↗	↗	↗	↗	↗	↗	↗	↗	↗	↗	↗	↗	↗	↗	↗	↘	↖	↖	↗	↗	↗	↗
Houston Pilots J - Lynchburg Ferries	3	3	2	2	2	2	2	2	2	2	2	3	3	3	3	3	3	5	5	6	6	7	6	6
	8	7	7	6	6	6	6	6	5	6	6	6	8	9	8	9	9	9	9	12	13	13	14	13
	↗	↗	↗	↗	↗	↗	↗	↗	↗	↗	↗	↗	↗	↗	↗	↗	↗	↗	↖	↖	↗	↗	↗	↗
Houston Pilots I - Exxon 3	7	7	6	6	6	6	6	6	6	6	6	6	6	6	6	6	6	7	8	8	10	10	10	10
	10	9	9	9	9	9	9	9	9	9	8	8	9	9	9	9	10	12	13	14	15	16	16	16
	↗	↗	↗	↗	↗	↗	↗	↗	↗	↗	↗	↗	↗	↗	↗	↗	↗	↗	↖	↖	↗	↗	↗	↗
Houston Pilots H - Morgans Point	7	7	7	6	6	6	6	6	6	6	6	6	6	6	6	6	6	7	8	8	10	10	10	10
	10	9	9	9	9	9	9	9	9	9	9	9	9	9	9	9	10	13	13	14	15	16	16	16
	↗	↗	↗	↗	↗	↗	↗	↗	↗	↗	↗	↗	↗	↗	↗	↗	↗	↗	↖	↖	↗	↗	↗	↗
Houston Pilots G - 75/76	8	8	8	8	8	8	8	8	7	8	7	6	6	6	5	5	6	7	8	9	10	12	12	12
	12	12	12	10	10	12	12	10	10	10	10	10	10	10	9	9	10	13	14	15	15	17	17	17
	↗	↗	↗	↗	↗	↗	↗	↗	↗	↗	↗	↗	↗	↗	↗	↗	↗	↗	↖	↖	↗	↗	↗	↗
Houston Pilots F - 63/64	8	8	8	8	8	8	8	8	8	8	7	6	6	6	5	5	6	6	8	9	10	10	12	12
	12	12	12	10	10	12	12	12	10	12	10	10	10	10	9	9	9	13	14	15	15	16	16	16
	↗	↗	↗	↗	↗	↗	↗	↗	↗	↗	↗	↗	↗	↗	↗	↗	↗	↗	↖	↖	↗	↗	↗	↗
Houston Pilots E - 51/52	8	8	8	8	8	8	8	8	8	8	7	7	6	6	5	5	5	6	8	8	10	12	12	12
	12	12	12	10	12	12	12	12	12	12	10	10	12	10	9	9	9	12	13	15	15	16	16	16
	↗	↗	↗	↗	↗	↗	↗	↗	↗	↗	↗	↗	↗	↗	↗	↗	↗	↗	↖	↖	↗	↗	↗	↗
Houston Pilots D - 37/38	8	8	8	8	8	8	8	8	8	8	7	7	6	6	5	5	6	6	8	8	10	10	12	12
	12	12	12	10	12	12	12	12	12	12	12	10	12	10	9	9	9	12	13	14	15	16	16	16
	↗	↗	↗	↗	↗	↗	↗	↗	↗	↗	↗	↗	↗	↗	↗	↗	↗	↗	↖	↖	↗	↗	↗	↗
Houston Pilots C - 25/26	8	8	8	8	8	8	8	8	7	8	7	7	7	6	6	5	6	6	7	8	9	10	10	10
	12	12	12	10	10	12	12	12	12	12	12	10	12	10	9	9	9	12	12	14	15	15	16	16
	↗	↗	↗	↗	↗	↗	↗	↗	↗	↗	↗	↗	↗	↗	↗	↗	↗	↗	↖	↖	↗	↗	↗	↗
Houston Pilots B - 11/12	7	7	7	7	6	6	6	6	6	6	6	6	6	6	6	5	6	6	7	8	8	9	9	9
	12	12	12	12	10	12	12	12	12	12	10	10	10	10	9	9	9	12	13	14	15	15	15	15
	↗	↗	↗	↗	↗	↗	↗	↗	↗	↗	↗	↗	↗	↗	↗	↗	↗	↗	↖	↖	↗	↗	↗	↗
Houston Pilots A - 1 & 2 Bravo	8	8	8	8	8	8	8	8	8	8	8	7	7	6	6	5	5	6	7	8	8	9	10	10
	13	12	13	12	13	13	13	13	13	13	12	12	12	10	10	9	9	12	12	14	15	15	15	16
	↗	↗	↗	↗	↗	↗	↗	↗	↗	↗	↗	↗	↗	↗	↗	↗	↗	↗	↖	↖	↗	↗	↗	↗

NOTE: This is automated data that may/may not agree with the official BAM thinking that's found on the daily slides. This data should be used as a guide only.

Houston Pilots: THU. 9/4/2025

Forecast Discussion

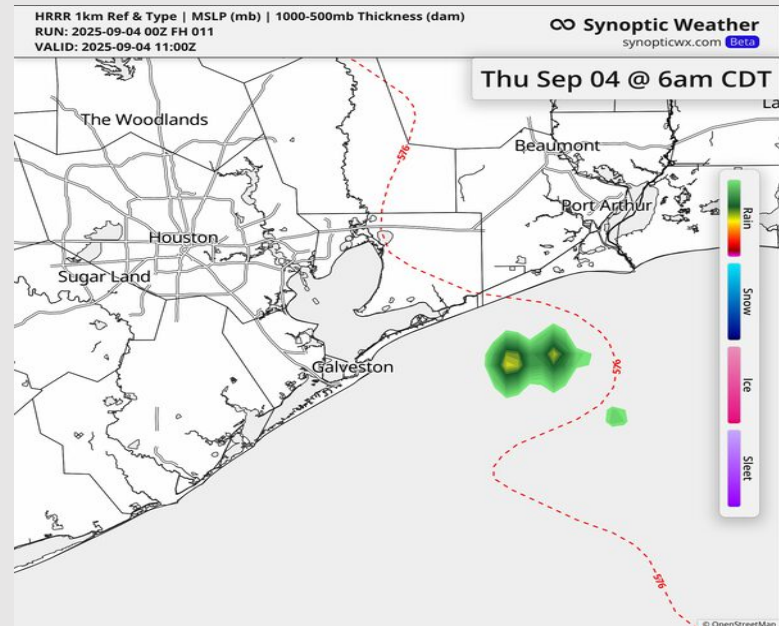
Precip: Isolated showers in play for the Boarding Station from 2AM – 11AM, then favoring dry conditions for all Stations the remainder of the day.

Wind: Winds will be out of the W before transitioning to out of the S at 3PM. **N of Morgan's Point:** Winds will be at 3 – 8 kts. **S of Morgan's Point:** Winds will be at 5 – 10 kts.

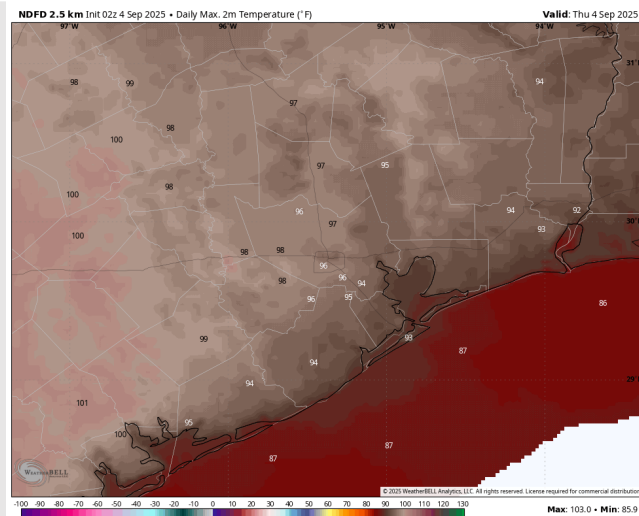
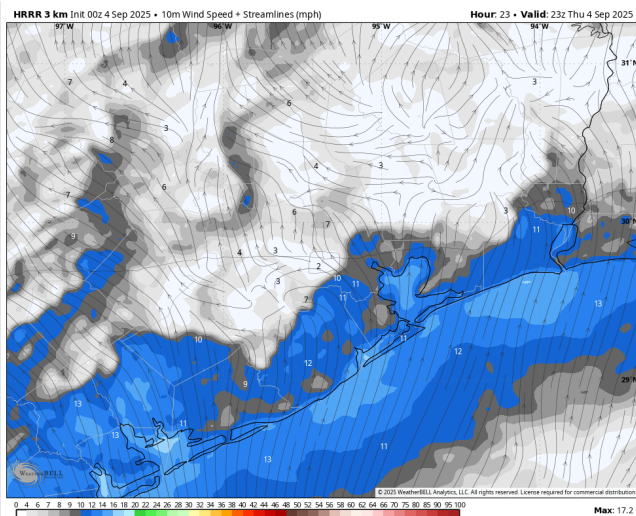
High Temps: **N of Morgan's Point:** Mid 90s F. **S of Morgan's Point:** Low 90s F.

Visibility: No visibility concerns for today.

Precip Image: 6 AM CT



Wind Speed:
6 PM CT



High Temps
Today

Houston Pilots: FRI. 9/5/2025

Forecast Discussion

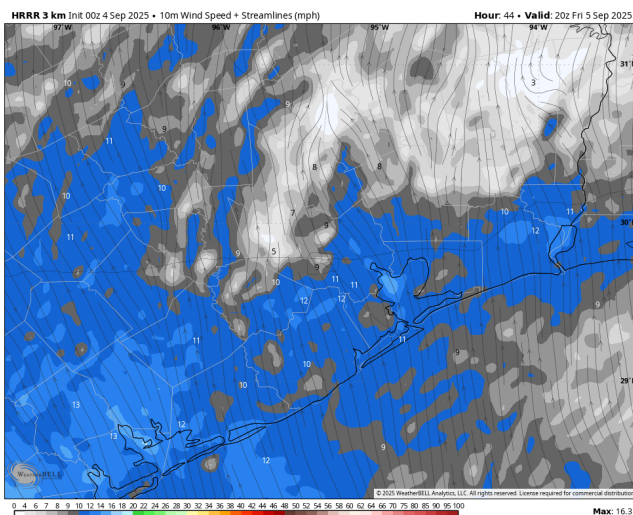
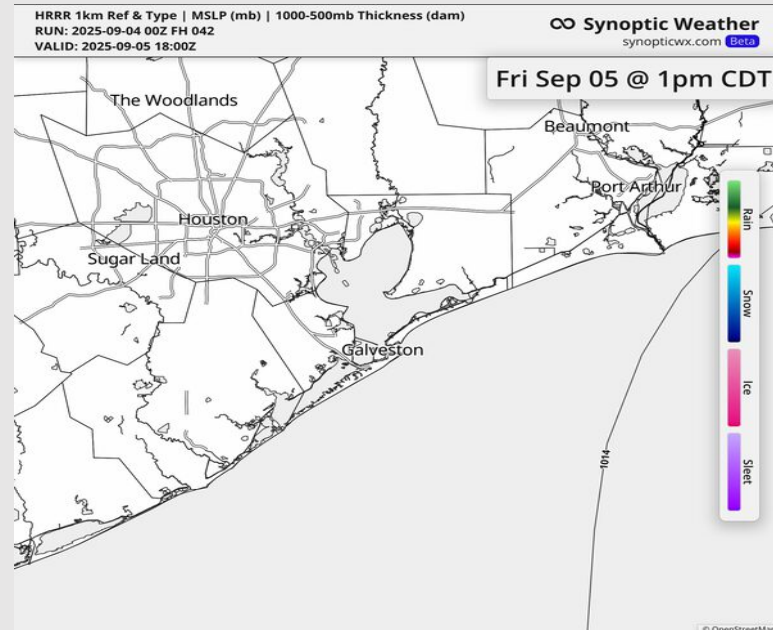
Precip: Dry conditions favored on Friday.

Wind: Winds will be generally out of the S/SW throughout the day. **N of Morgan's Point:** Winds will be at 5 – 10 kts. **S of Morgan's Point:** Winds will be at to 7 – 12 kts. **Wind gusts up to 20 kts at times will be possible for all Stations throughout the day.**

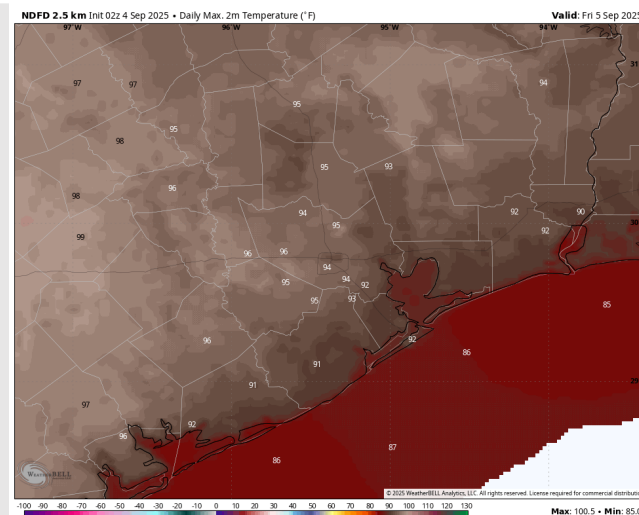
High Temps: **N of Morgan's Point:** Low 90s F. **S of Morgan's Point:** Low 90s F.

Visibility: No visibility concerns Friday.

Precip Image: 1 PM CT



Wind Speed:
3 PM CT



High Temps
Friday

Houston Pilots: SAT. 9/6/2025

Forecast Discussion

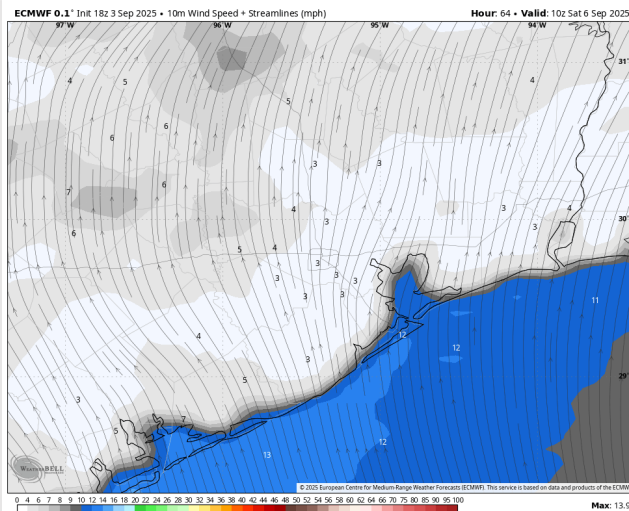
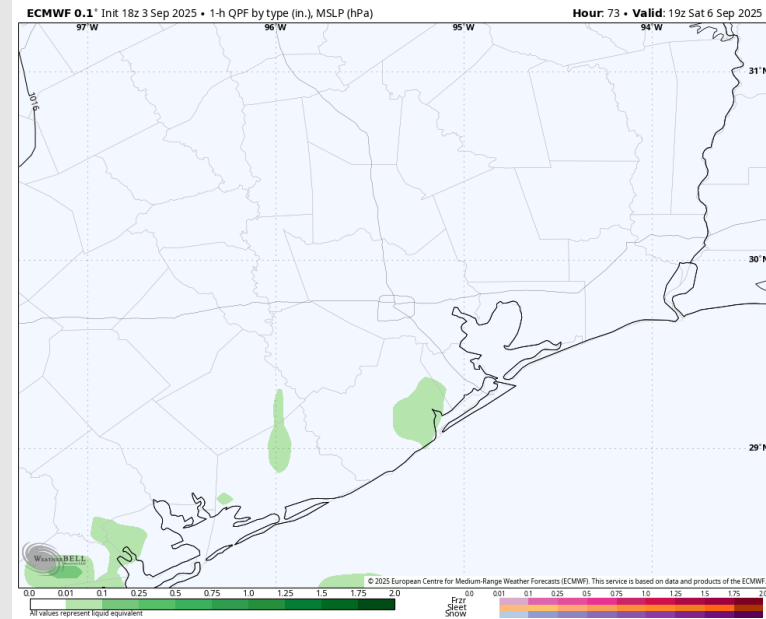
Precip: Isolated showers in play for all Stations from 1 PM – 8 PM.

Wind: Winds will be generally out of the S/SW. **N of Morgan's Point:** Winds will be at 1 – 6 kts. **S of Morgan's Point:** Winds will be at 5 – 10 kts.

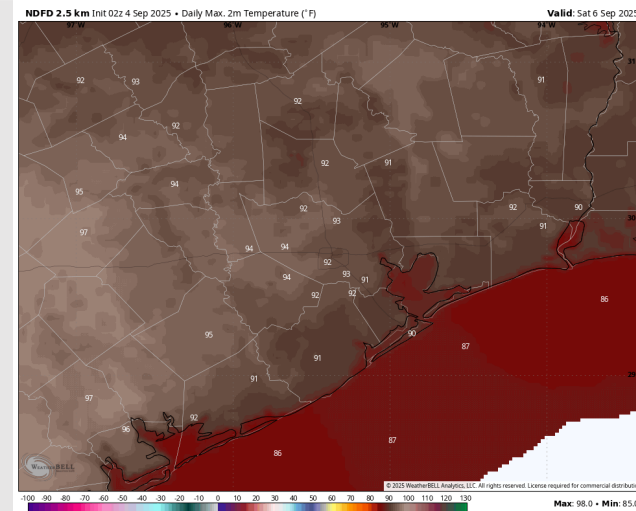
High Temps: **N of Morgan's Point:** Low 90s F. **S of Morgan's Point:** Near 90 F.

Visibility: No visibility concerns Saturday.

Precip Image: 2 PM CT



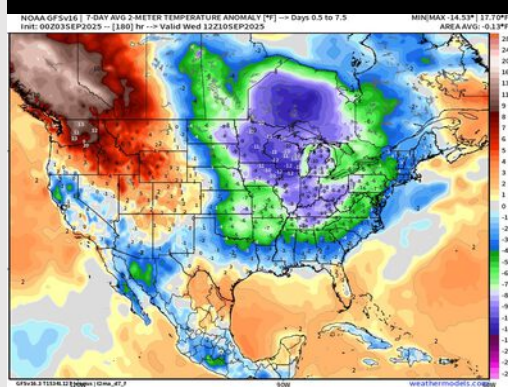
Wind Speed:
5 AM CT



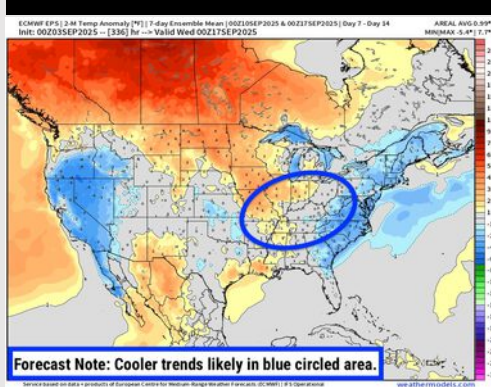
High Temps
Saturday

Houston Pilots: 9/4/25

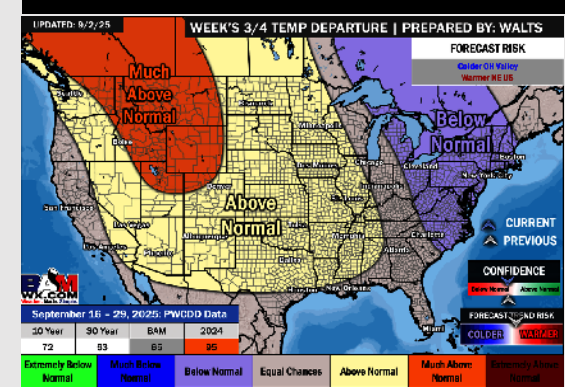
Next 7 Day Temperature Departure



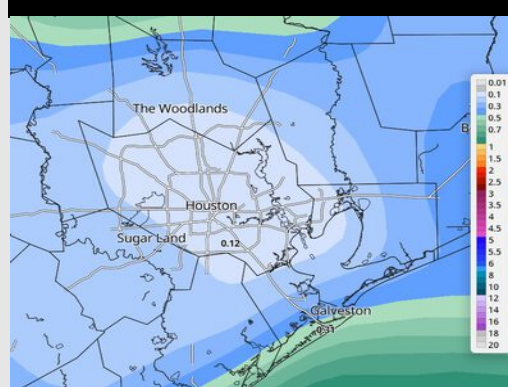
8-14 Day Temperature Departure



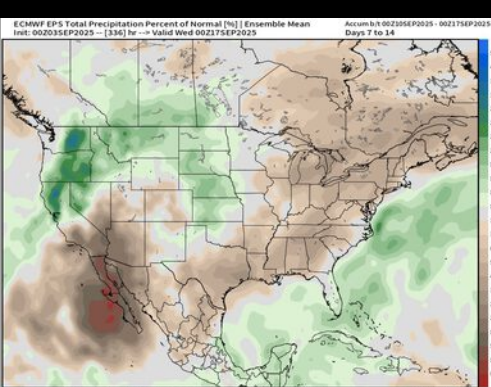
15-30 Day Temperature Departure



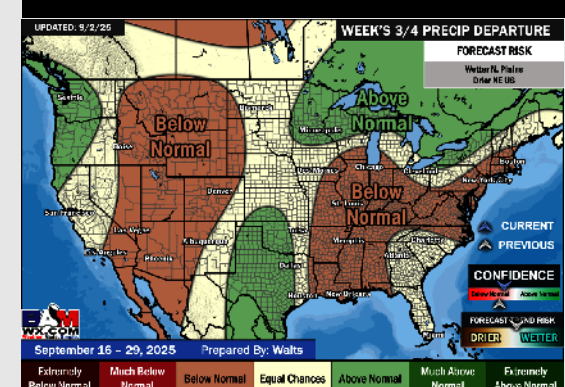
Next 7 Day Total Precipitation



8-14 Day % of Average Precip.



15-30 Day % of Average Precip.



- Temps are expected to be near normal for the next 7 days with drier conditions this weekend before more rain chances early next week.
- Near normal temperatures and below normal rain chances are favored for days 8 – 14.
- Near normal temperatures are favored for mid to late September with near normal rainfall chances.