

Houston Pilots Forecast Package



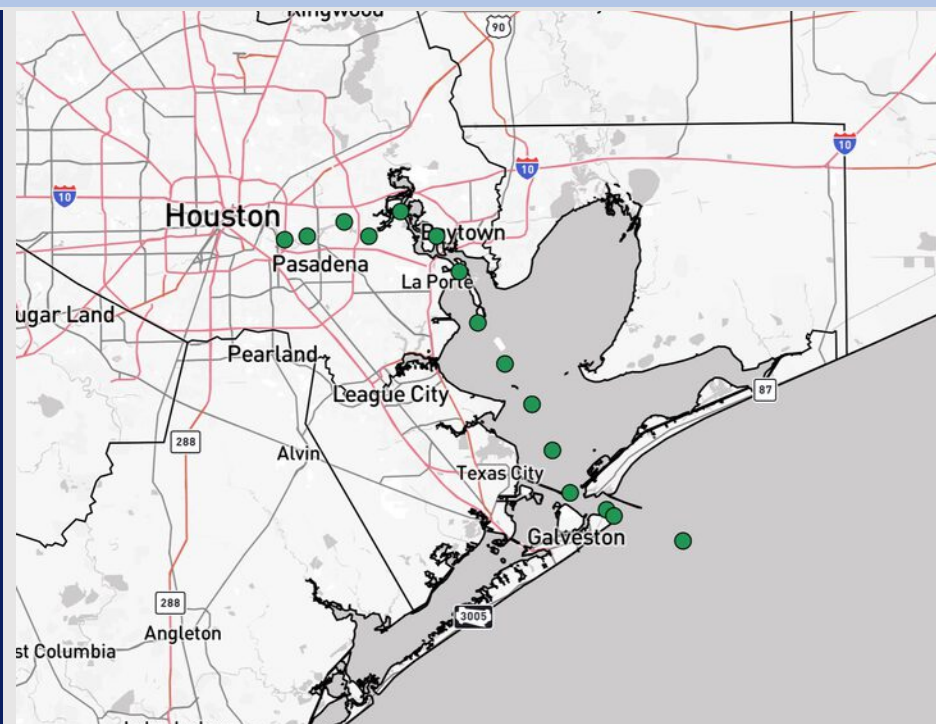
Updated: 8:45 PM CT

Friday, September 26, 2025

Forecaster: Jakeb Wagner

Weather Headlines

- Dry conditions favored over the next 72 hours.
- No visibility concerns over the next 72 hours.
- No tropical activity is favored in the Gulf over the next 7-10 days.



Current Radar: 8:45 PM CT

As always, please do not hesitate to reach out to us with any forecast questions at [\(317\)-560-8122](tel:317-560-8122). Press 1 for forecast questions.

You can also access real-time forecast updates and 24/7 meteorological chat assistance on your [Clarity](#) app. Click [here](#) for login assistance.

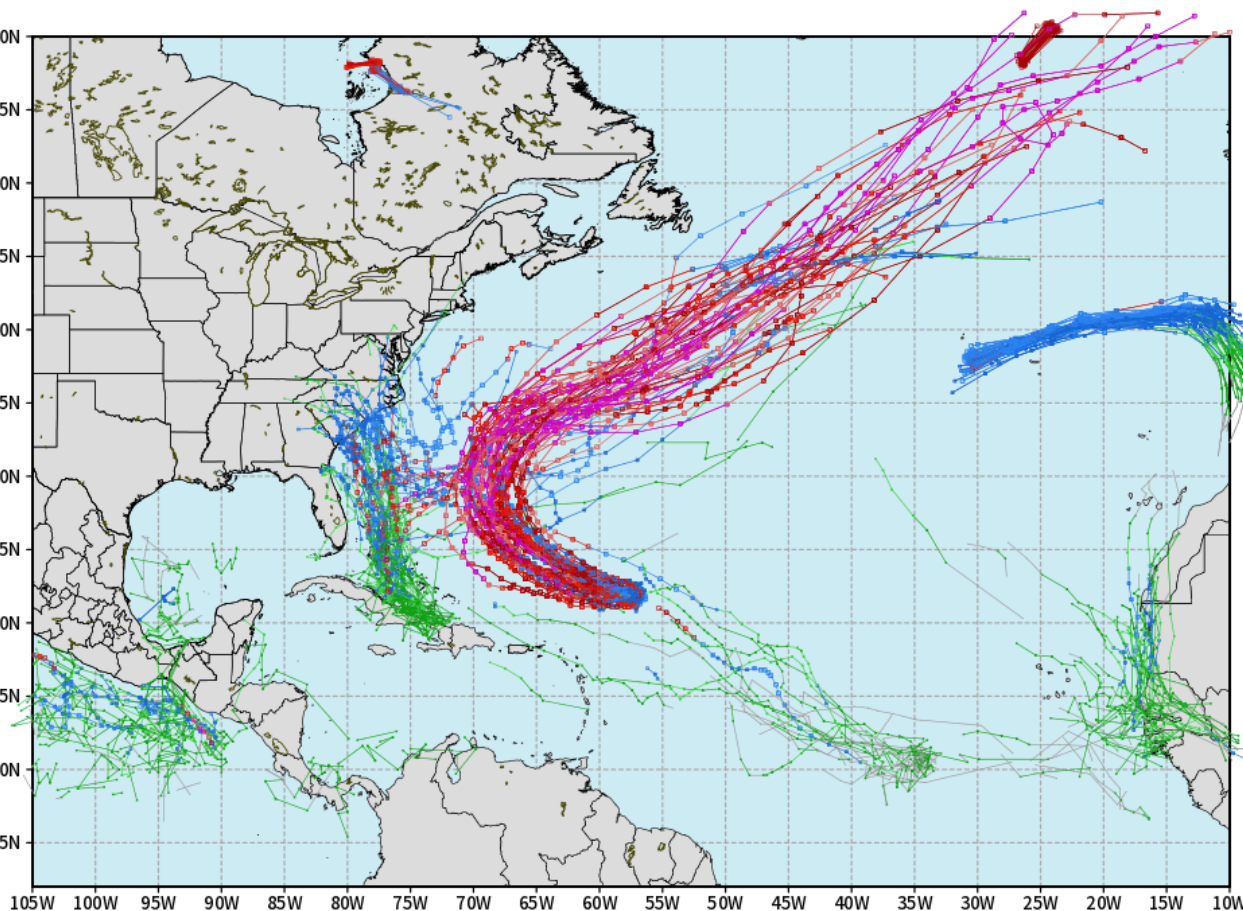


Houston Pilots Tropical Update

10-Day Tropical Outlook

ECMWF ATLANTIC EPS Cyclone Locations --> Next [10-days]
INIT: 00Z26SEP2025 --> UNTIL 00Z06OCT2025

o-o ENSEMBLE MEAN
o-o 1000 - 1010 hPa
o-o 980 - 999 hPa
o-o 960 - 979 hPa
o-o 950 - 959 hPa
o-o < 950 hPa



weathermodels.com

No tropical development favored in the Gulf over the next 7-10 days.

Post-Tropical Cyclone Gabrielle is favored to stay out in the Atlantic, away from the US East Coast.

Tropical Storm Humberto and Invest 94L are both favored to stay in the Atlantic, with Invest 94L anticipated to track closer to the US East Coast.

Houston Pilots Visibility Chart (miles)



Visibility	Fri 10 pm	Fri 11 pm	Sat 12 am	Sat 1 am	Sat 2 am	Sat 3 am	Sat 4 am	Sat 5 am	Sat 6 am	Sat 7 am	Sat 8 am	Sat 9 am	Sat 10 am	Sat 11 am	Sat 12 pm	Sat 1 pm	Sat 2 pm	Sat 3 pm	Sat 4 pm	Sat 5 pm	Sat 6 pm	Sat 7 pm	Sat 8 pm	Sat 9 pm
Houston Pilots N - 610 Bridge	10	10	10	10	10	10	10	10	10	10	10	10	10	10	10	10	10	10	10	10	10	10	10	10
Houston Pilots M - Kinder 1	10	10	10	10	10	10	10	10	10	10	10	10	10	10	10	10	10	10	10	10	10	10	10	10
Houston Pilots L - Greens Bayou	10	10	10	10	10	10	10	10	10	10	10	10	10	10	10	10	10	10	10	10	10	10	10	10
Houston Pilots K - Shell Crude	10	10	10	10	10	10	10	10	10	10	10	10	10	10	10	10	10	10	10	10	10	10	10	10
Houston Pilots J - Lynchburg Ferries	10	10	10	10	10	10	10	10	10	10	10	10	10	10	10	10	10	10	10	10	10	10	10	10
Houston Pilots I - Exxon 3	10	10	10	10	10	10	10	10	10	10	10	10	10	10	10	10	10	10	10	10	10	10	10	10
Houston Pilots H - Morgans Point	10	10	10	10	10	10	10	10	10	10	10	10	10	10	10	10	10	10	10	10	10	10	10	10
Houston Pilots G - 75/76	10	10	10	10	10	10	10	10	10	10	10	10	10	10	10	10	10	10	10	10	10	10	10	10
Houston Pilots F - 63/64	10	10	10	10	10	10	10	10	10	10	10	10	10	10	10	10	10	10	10	10	10	10	10	10
Houston Pilots E - 51/52	10	10	10	10	10	10	10	10	10	10	10	10	10	10	10	10	10	10	10	10	10	10	10	10
Houston Pilots D - 37/38	10	10	10	10	10	10	10	10	10	10	10	10	10	10	10	10	10	10	10	10	10	10	10	10
Houston Pilots C - 25/26	10	10	10	10	10	10	10	10	10	10	10	10	10	10	10	10	10	10	10	10	10	10	10	10
Houston Pilots B - 11/12	10	10	10	10	10	10	10	10	10	10	10	10	10	10	10	10	10	10	10	10	10	10	10	10
Houston Pilots A - 1 & 2 Bravo	10	10	10	10	10	10	10	10	10	10	10	10	10	10	10	10	10	10	10	10	10	10	10	10

NOTE: This is automated data that may/may not agree with the official BAM thinking that's found on the daily slides or special visibility report slides. This data should be used as a guide only

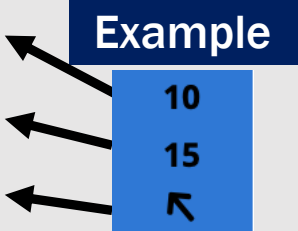
Houston Pilots Wind Chart



Sustained Wind 10 Knots

Gusts 15 Knots

Wind from the SE



Wind	Fri 10 pm	Fri 11 pm	Sat 12 am	Sat 1 am	Sat 2 am	Sat 3 am	Sat 4 am	Sat 5 am	Sat 6 am	Sat 7 am	Sat 8 am	Sat 9 am	Sat 10 am	Sat 11 am	Sat 12 pm	Sat 1 pm	Sat 2 pm	Sat 3 pm	Sat 4 pm	Sat 5 pm	Sat 6 pm	Sat 7 pm	Sat 8 pm	Sat 9 pm
Houston Pilots N - 610 Bridge	3 7 ↙	2 6 ↙	2 6 ↙	1 5 ↙	1 5 ↘	1 5 ↘	1 5 ↘	2 6 ↘	2 6 ↘	2 6 ↘	2 6 ↘	2 6 ↘	3 7 ↙	3 7 ↙	3 8 ↙	5 9 ↙	5 10 ↙	5 12 ↙	5 10 ↙	5 10 ↙	6 10 ↙	6 10 ↙	6 10 ↙	5 9 ↙
Houston Pilots M - Kinder 1	3 7 ↙	3 6 ↙	2 6 ↙	1 5 ↙	1 5 ↘	1 5 ↘	1 5 ↘	2 6 ↘	2 6 ↘	2 6 ↘	2 5 ↘	2 6 ↘	3 7 ↙	3 7 ↙	5 9 ↙	5 9 ↙	5 10 ↙	5 12 ↙	5 10 ↙	5 10 ↙	6 10 ↙	6 10 ↙	6 10 ↙	3 8 ↙
Houston Pilots L - Greens Bayou	3 7 ↙	3 6 ↙	2 6 ↙	1 5 ↙	1 5 ↘	1 5 ↘	1 5 ↘	2 5 ↘	2 5 ↘	2 6 ↘	2 5 ↘	3 6 ↘	3 7 ↙	3 7 ↙	3 8 ↙	5 9 ↙	5 10 ↙	5 10 ↙	5 10 ↙	5 10 ↙	5 10 ↙	6 9 ↙	5 9 ↙	3 8 ↙
Houston Pilots K - Shell Crude	3 7 ↙	2 6 ↙	2 6 ↙	1 5 ↙	1 5 ↘	1 5 ↘	2 5 ↘	2 6 ↘	2 6 ↘	2 6 ↘	3 6 ↘	3 6 ↘	3 7 ↙	3 7 ↙	5 8 ↙	5 9 ↙	5 10 ↙	5 10 ↙	5 10 ↙	6 10 ↙	5 9 ↙	5 9 ↙	5 9 ↙	3 8 ↙
Houston Pilots J - Lynchburg Ferries	3 7 ↙	2 6 ↙	1 5 ↙	1 5 ↘	1 5 ↘	1 5 ↘	1 5 ↘	2 5 ↘	2 5 ↘	2 6 ↘	2 5 ↘	2 5 ↘	3 7 ↙	3 7 ↙	3 9 ↙	5 9 ↙	5 10 ↙	5 10 ↙	5 10 ↙	5 9 ↙	5 9 ↙	5 9 ↙	5 9 ↙	3 8 ↙
Houston Pilots I - Exxon 3	6 9 ↙	6 8 ↙	6 7 ↙	5 7 ↙	5 7 ↘	5 7 ↘	5 7 ↘	6 7 ↘	6 7 ↘	6 7 ↘	6 8 ↘	6 8 ↘	6 8 ↙	6 8 ↙	6 10 ↙	6 10 ↙	6 12 ↙	6 12 ↙	7 12 ↙	7 12 ↙	7 12 ↙	7 10 ↙	8 10 ↙	7 10 ↙
Houston Pilots H - Morgans Point	6 9 ↙	6 8 ↙	6 7 ↙	5 7 ↙	5 7 ↘	5 7 ↘	5 7 ↘	6 7 ↘	6 8 ↘	6 8 ↘	6 9 ↘	6 8 ↘	6 9 ↙	6 9 ↙	6 10 ↙	6 10 ↙	6 12 ↙	6 12 ↙	7 12 ↙	7 12 ↙	7 10 ↙	7 10 ↙	7 10 ↙	7 10 ↙
Houston Pilots G - 75/76	7 10 ↙	7 10 ↙	6 8 ↙	6 8 ↙	6 8 ↘	6 8 ↘	6 8 ↘	6 9 ↘	6 9 ↘	7 9 ↘	8 10 ↘	7 10 ↘	7 10 ↙	7 10 ↙	6 12 ↙	6 10 ↙	6 10 ↙	6 12 ↙	6 10 ↙	6 12 ↙	6 10 ↙	7 10 ↙	8 12 ↙	7 10 ↙
Houston Pilots F - 63/64	7 10 ↙	7 10 ↙	6 9 ↙	6 8 ↙	6 8 ↘	6 8 ↘	6 8 ↘	6 9 ↘	7 9 ↘	7 10 ↘	8 12 ↘	7 10 ↘	7 10 ↙	7 10 ↙	6 12 ↙	6 10 ↙	6 10 ↙	5 10 ↙	6 10 ↙	6 10 ↙	6 10 ↙	6 10 ↙	7 10 ↙	7 10 ↙
Houston Pilots E - 51/52	7 10 ↙	7 10 ↙	6 9 ↙	6 8 ↙	6 8 ↘	6 8 ↘	6 8 ↘	6 9 ↘	7 9 ↘	7 10 ↘	8 12 ↘	8 12 ↘	8 12 ↙	8 12 ↙	7 12 ↙	6 12 ↙	6 12 ↙	6 10 ↙	5 10 ↙	5 9 ↙	6 10 ↙	6 10 ↙	7 10 ↙	7 10 ↙
Houston Pilots D - 37/38	7 9 ↙	7 10 ↙	6 9 ↙	6 8 ↙	6 8 ↘	6 8 ↘	6 8 ↘	6 9 ↘	7 9 ↘	7 10 ↘	8 12 ↘	8 12 ↘	8 12 ↙	8 13 ↙	7 13 ↙	6 12 ↙	6 12 ↙	6 10 ↙	5 10 ↙	5 9 ↙	6 10 ↙	6 10 ↙	7 10 ↙	7 10 ↙
Houston Pilots C - 25/26	6 9 ↙	6 10 ↙	6 9 ↙	6 8 ↙	6 8 ↘	6 8 ↘	6 8 ↘	6 9 ↘	7 9 ↘	7 10 ↘	8 12 ↘	8 12 ↘	8 13 ↙	8 13 ↙	8 13 ↙	7 13 ↙	6 12 ↙	6 12 ↙	6 10 ↙	6 9 ↙	6 10 ↙	6 10 ↙	7 10 ↙	7 10 ↙
Houston Pilots B - 11/12	6 9 ↙	6 9 ↙	5 9 ↙	5 8 ↙	5 8 ↘	5 8 ↘	5 8 ↘	6 9 ↘	6 9 ↘	6 10 ↘	7 12 ↘	7 12 ↘	8 13 ↙	8 13 ↙	8 13 ↙	7 13 ↙	7 13 ↙	6 12 ↙	6 10 ↙	6 10 ↙	6 10 ↙	6 10 ↙	6 10 ↙	6 10 ↙
Houston Pilots A - 1 & 2 Bravo	6 10 ↙	6 10 ↙	6 9 ↙	6 9 ↙	6 8 ↙	6 9 ↙	6 9 ↙	7 10 ↙	7 10 ↙	8 12 ↙	8 14 ↙	8 14 ↙	9 14 ↙	9 15 ↙	8 13 ↙	8 14 ↙	7 13 ↙	6 13 ↙	6 12 ↙	6 12 ↙	6 12 ↙	6 12 ↙	7 12 ↙	7 12 ↙

**NOTE: This is automated data that may/may not agree with the official BAM thinking that's found on the daily slides.
This data should be used as a guide only.**

Houston Pilots: SAT. 9/27/2025

Forecast Discussion

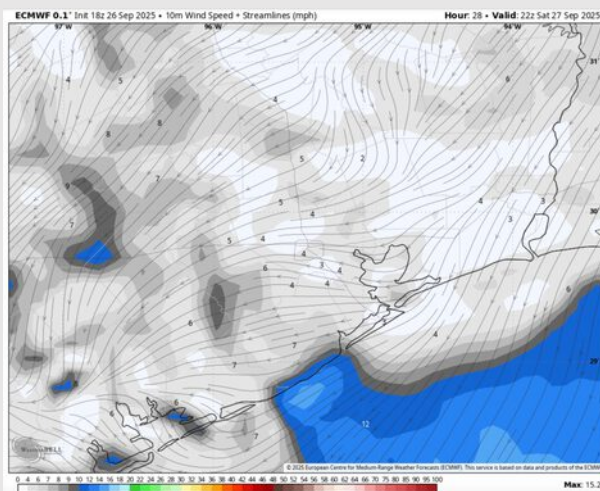
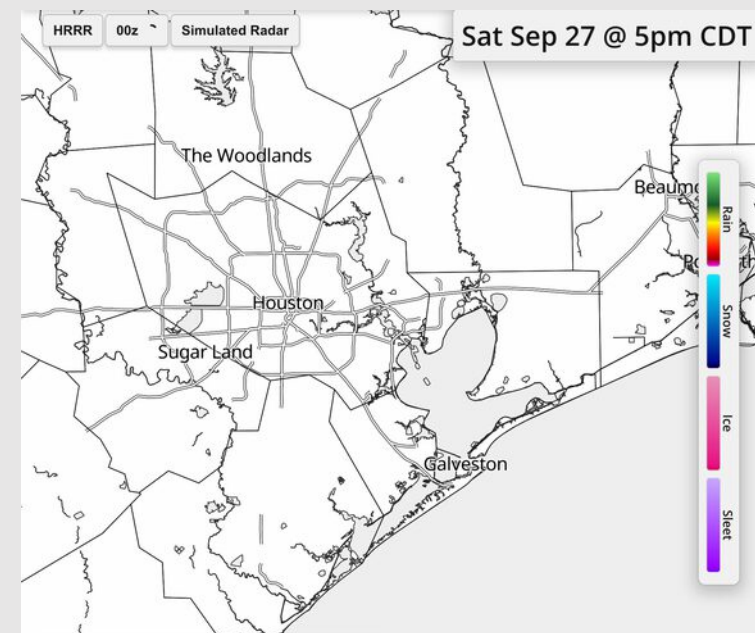
Precip: Dry conditions favored today.

Wind: Winds will be out of the ENE today before becoming variable after 4PM. **N of Morgan's Point:** Winds will be at 1 – 6 kts. **S of Morgan's Point:** Winds will be at 3 – 8 kts.

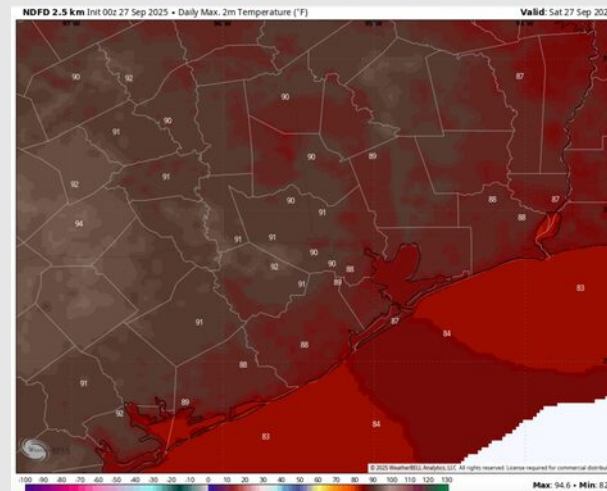
High Temps: **N of Morgan's Point:** High 80s to near 90 F. **S of Morgan's Point:** High 80s F.

Visibility: No visibility concerns today.

Precip Image: 5 PM CT



Wind Speed:
5 PM CT



High Temps
Today

Houston Pilots: MON. 9/29/2025

Forecast Discussion

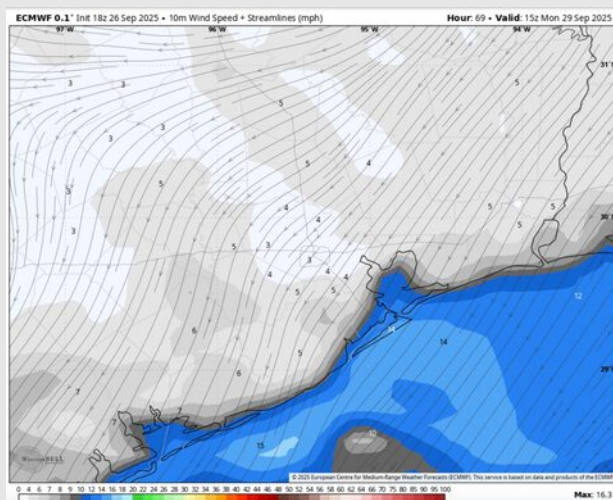
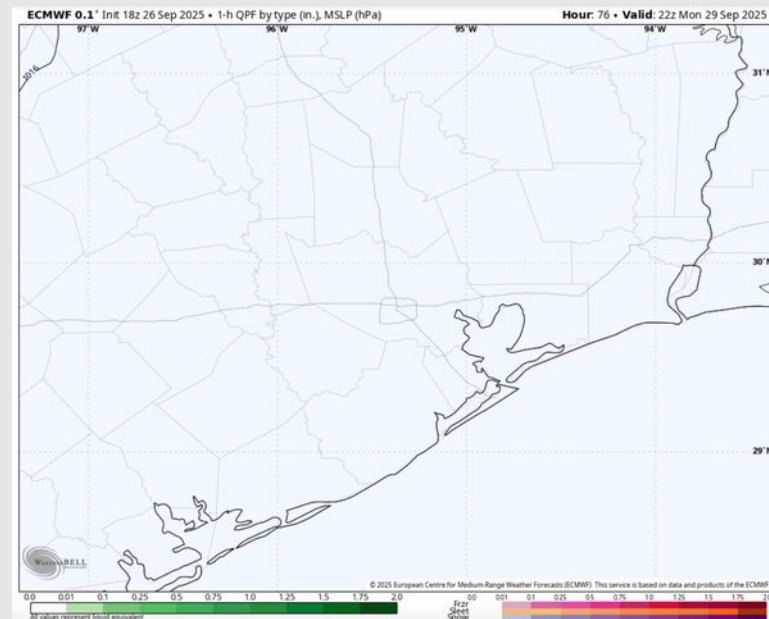
Precip: Dry conditions favored Monday

Wind: Winds will be out of the NE Monday. **N of Morgan's Point:** Winds will be at 1 – 6 kts. **S of Morgan's Point:** Winds will be at 8 – 13 kts.

High Temps: **N of Morgan's Point:** Upper 80s F. **S of Morgan's Point:** Mid 80s F.

Visibility: No visibility concerns Monday.

Precip Image: 5 PM CT



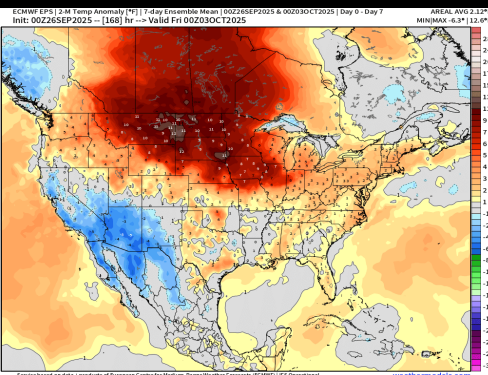
Wind Speed:
10 AM CT



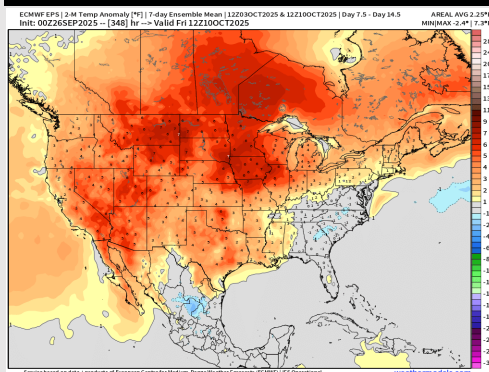
High Temps
Monday

Houston Pilots: 9/27/25

Next 7 Day Temperature Departure



8-14 Day Temperature Departure

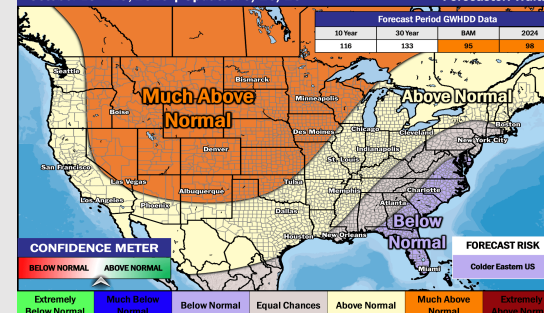


15-30 Day Temperature Departure

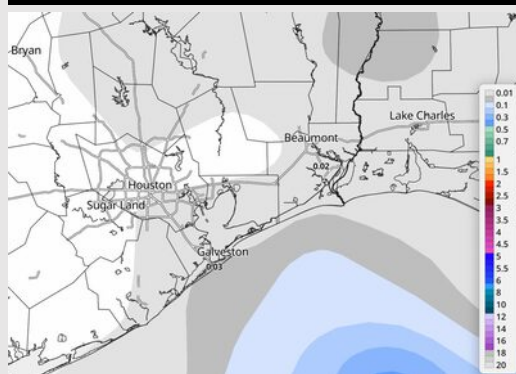
Week ¾ Temperature Outlook

October 10 - 23, 2025 | Updated: 9/25/25

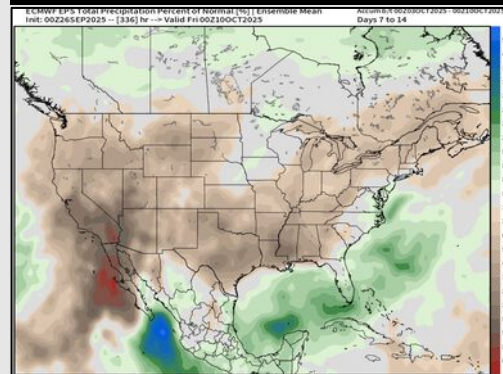
Forecaster: Walts



Next 7 Day Total Precipitation



8-14 Day % of Average Precip.

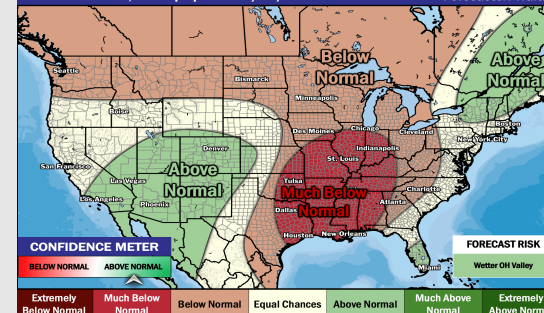


15-30 Day % of Average Precip.

Week ¾ Precipitation Outlook

October 10 - 23, 2025 | Updated: 9/25/25

Forecaster: Walts



- Temps are expected to be near normal for the next 7 days with drier conditions over the weekend and into the start of next week.
- Above normal temperatures and below normal rain chances are favored for days 8 – 14.
- Near normal temperatures are favored for early to mid October with much below normal rainfall chances.