

Houston Pilots Forecast Package



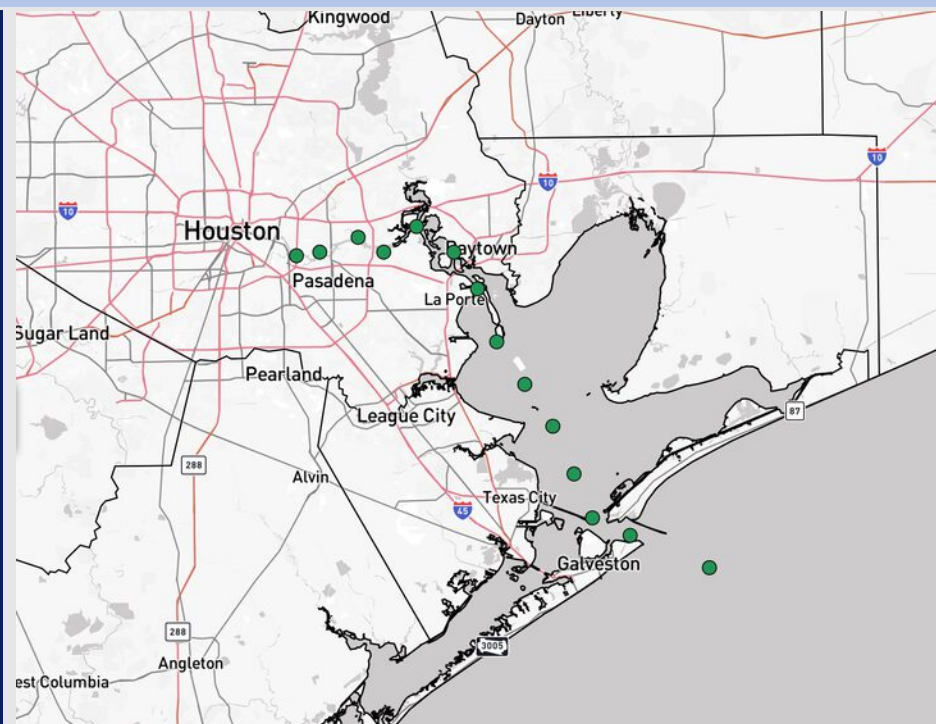
Updated: 1:40 PM CT

Friday, September 26, 2025

Forecaster: Sam Lang

Weather Headlines

- An isolated shower can be possible E of all Stations from 5PM – 10PM, otherwise, mostly dry conditions are favored today.
- Winds are not anticipated to surpass 10 kts over the next 72 hours.
- No tropical activity is favored in the Gulf over the next 7-10 days.



Current Radar: 1:40 PM CT

As always, please do not hesitate to reach out to us with any forecast questions at **(317)-560-8122**. Press **1** for forecast questions.

You can also access real-time forecast updates and 24/7 meteorological chat assistance on your **Clarity** app. Click [here](#) for login assistance.

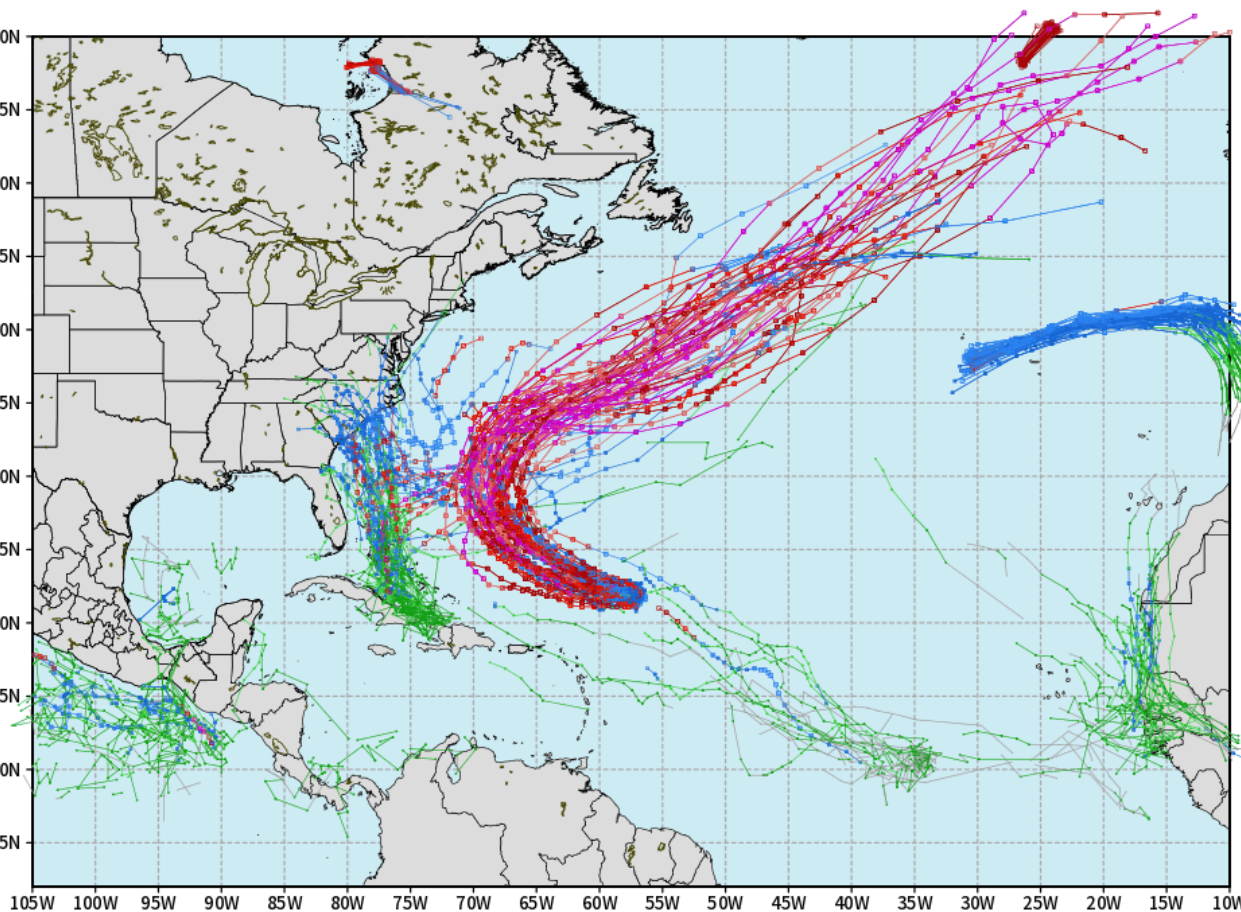


Houston Pilots Tropical Update

10-Day Tropical Outlook

ECMWF ATLANTIC EPS Cyclone Locations --> Next [10-days]
INIT: 00Z26SEP2025 --> UNTIL 00Z06OCT2025

o-o ENSEMBLE MEAN
o-o 1000 - 1010 hPa
o-o 980 - 999 hPa
o-o 960 - 979 hPa
o-o 950 - 959 hPa
o-o < 950 hPa



weathermodels.com

No tropical development favored in the Gulf over the next 7-10 days.

Post-Tropical Cyclone Gabrielle is favored to stay out in the Atlantic, away from the US East Coast.

Tropical Storm Humberto and Invest 94L are both favored to stay in the Atlantic, with Invest 94L anticipated to track closer to the US East Coast.

Houston Pilots Visibility Chart (miles)



Visibility	Fri 3 pm	Fri 4 pm	Fri 5 pm	Fri 6 pm	Fri 7 pm	Fri 8 pm	Fri 9 pm	Fri 10 pm	Fri 11 pm	Sat 12 am	Sat 1 am	Sat 2 am	Sat 3 am	Sat 4 am	Sat 5 am	Sat 6 am	Sat 7 am	Sat 8 am	Sat 9 am	Sat 10 am	Sat 11 am	Sat 12 pm	Sat 1 pm	Sat 2 pm
Houston Pilots N - 610 Bridge	10	10	10	10	10	10	10	10	10	10	10	10	10	10	10	10	10	9	10	10	10	10	10	10
Houston Pilots M - Kinder 1	10	10	10	10	10	10	10	10	10	10	10	10	10	10	10	10	10	9	10	10	10	10	10	10
Houston Pilots L - Greens Bayou	10	10	10	10	10	10	10	10	10	10	10	10	10	10	10	10	10	9	10	10	10	10	10	10
Houston Pilots K - Shell Crude	10	10	10	10	10	10	10	10	10	10	10	10	10	10	10	10	10	9	10	10	10	10	10	10
Houston Pilots J - Lynchburg Ferries	10	10	10	10	10	10	10	10	10	10	10	10	10	10	10	10	10	9	10	10	10	10	10	10
Houston Pilots I - Exxon 3	10	10	10	10	10	10	10	10	10	10	10	10	10	10	10	10	10	9	10	10	10	10	10	10
Houston Pilots H - Morgans Point	10	10	10	10	10	10	10	10	10	10	10	10	10	10	10	10	10	9	10	10	10	10	10	10
Houston Pilots G - 75/76	10	10	10	10	10	10	10	10	10	10	10	10	10	10	10	10	10	10	10	10	10	10	10	10
Houston Pilots F - 63/64	10	10	10	10	10	10	10	10	10	10	10	10	10	10	10	10	10	10	10	10	10	10	10	10
Houston Pilots E - 51/52	10	10	10	10	10	10	10	10	10	10	10	10	10	10	10	10	10	10	10	10	10	10	10	10
Houston Pilots D - 37/38	10	10	10	10	10	10	10	10	10	10	10	10	10	10	10	10	10	10	10	10	10	10	10	10
Houston Pilots C - 25/26	10	10	10	10	10	10	10	10	10	10	10	10	10	10	10	10	10	10	10	10	10	10	10	10
Houston Pilots B - 11/12	10	10	10	10	10	10	10	10	10	10	10	10	10	10	10	10	10	10	10	10	10	10	10	10
Houston Pilots A - 1 & 2 Bravo	10	10	10	10	10	10	10	10	10	10	10	10	10	10	9	10	10	10	9	10	10	10	10	10

NOTE: This is automated data that may/may not agree with the official BAM thinking that’s found on the daily slides or special visibility report slides. This data should be used as a guide only

Houston Pilots Wind Chart



Sustained Wind 10 Knots
Gusts 15 Knots
Wind from the SE



Wind	Fri 3 pm	Fri 4 pm	Fri 5 pm	Fri 6 pm	Fri 7 pm	Fri 8 pm	Fri 9 pm	Fri 10 pm	Fri 11 pm	Sat 12 am	Sat 1 am	Sat 2 am	Sat 3 am	Sat 4 am	Sat 5 am	Sat 6 am	Sat 7 am	Sat 8 am	Sat 9 am	Sat 10 am	Sat 11 am	Sat 12 pm	Sat 1 pm	Sat 2 pm
Houston Pilots N - 610 Bridge	6 13 ↓	6 12 ↓	6 12 ↓	6 12 ↓	5 10 ↓	5 9 ↙	3 8 ↙	3 7 ↙	2 6 ↙	2 5 ↙	1 5 →	1 5 ↓	1 5 ↓	1 5 ↓	2 6 ↓	2 6 ↓	2 5 ↓	2 5 ↓	2 6 ↓	3 6 ↓	3 7 ↙	5 9 ↙	5 9 ↙	6 10 ↙
Houston Pilots M - Kinder 1	6 13 ↓	6 12 ↓	6 12 ↓	6 12 ↓	6 10 ↓	5 9 ↙	3 8 ↙	3 7 ↙	2 6 ↙	2 5 ↙	1 5 ↙	1 5 ↓	1 5 ↓	1 5 ↓	2 6 ↓	2 6 ↓	2 5 ↓	2 5 ↓	3 6 ↓	3 6 ↓	3 7 ↙	5 9 ↙	5 10 ↙	6 10 ↙
Houston Pilots L - Greens Bayou	6 12 ↓	6 12 ↓	6 12 ↓	6 10 ↓	5 10 ↓	5 9 ↙	3 8 ↙	3 7 ↙	2 5 ↙	2 5 ↙	1 5 ↓	1 5 ↓	1 5 ↓	1 5 ↓	2 6 ↓	2 5 ↓	2 5 ↓	2 5 ↓	3 6 ↓	3 6 ↓	3 7 ↙	5 9 ↙	5 9 ↙	5 10 ↙
Houston Pilots K - Shell Crude	6 12 ↓	6 12 ↓	6 12 ↓	6 10 ↓	5 9 ↓	5 9 ↙	3 7 ↙	3 7 ↙	2 6 ↙	2 5 ↙	1 5 ↓	1 5 ↓	1 5 ↓	1 5 ↓	2 6 ↓	2 6 ↓	2 5 ↓	3 6 ↓	3 6 ↓	3 6 ↓	3 7 ↙	5 9 ↙	5 9 ↙	6 10 ↙
Houston Pilots J - Lynchburg Ferries	6 12 ↓	6 12 ↓	6 10 ↓	5 10 ↓	5 9 ↓	3 9 ↙	3 7 ↙	2 7 ↙	2 5 ↙	1 5 ↙	1 5 ↓	1 5 ↓	1 5 ↓	1 5 ↓	2 5 ↓	2 5 ↓	2 5 ↓	2 5 ↓	2 6 ↓	3 6 ↓	3 7 ↙	5 9 ↙	5 9 ↙	5 10 ↙
Houston Pilots I - Exxon 3	7 13 ↓	7 13 ↓	8 13 ↓	7 12 ↓	7 12 ↓	7 10 ↙	6 9 ↙	6 8 ↙	6 8 ↙	5 7 ↙	5 7 ↙	5 7 ↓	5 7 ↓	5 7 ↓	6 7 ↓	6 7 ↓	6 8 ↓	6 8 ↓	6 8 ↓	6 8 ↓	6 9 ↙	6 10 ↙	6 10 ↙	7 12 ↙
Houston Pilots H - Morgans Point	7 13 ↓	7 13 ↓	7 13 ↓	7 12 ↓	7 12 ↓	7 9 ↙	6 9 ↙	6 8 ↙	6 8 ↙	5 7 ↙	5 7 ↓	5 7 ↓	5 7 ↓	5 7 ↓	6 7 ↓	6 8 ↓	6 8 ↓	6 9 ↓	6 9 ↓	6 9 ↓	6 9 ↙	6 10 ↙	6 10 ↙	7 12 ↙
Houston Pilots G - 75/76	6 12 ↓	6 12 ↓	6 12 ↓	6 12 ↓	7 12 ↓	7 10 ↙	7 10 ↙	6 9 ↙	6 9 ↙	6 8 ↙	6 7 ↙	6 7 ↓	6 7 ↓	6 8 ↓	6 8 ↓	6 9 ↓	7 9 ↓	8 10 ↓	7 10 ↓	7 10 ↓	7 10 ↙	6 12 ↙	6 10 ↙	6 12 ↙
Houston Pilots F - 63/64	6 10 ↓	6 10 ↓	6 10 ↓	6 10 ↓	6 10 ↓	7 10 ↙	7 10 ↙	6 9 ↙	6 9 ↙	6 8 ↙	6 8 ↙	6 8 ↓	6 8 ↓	6 8 ↓	6 9 ↓	7 9 ↓	7 10 ↓	8 12 ↓	7 10 ↓	7 10 ↓	7 12 ↙	6 12 ↙	6 10 ↙	6 10 ↙
Houston Pilots E - 51/52	6 10 ↓	5 10 ↓	5 10 ↓	6 10 ↓	6 10 ↓	6 9 ↙	6 9 ↙	6 9 ↙	6 9 ↙	6 8 ↙	6 8 ↓	6 8 ↓	6 8 ↓	6 8 ↓	6 9 ↓	7 9 ↓	7 10 ↓	8 12 ↓	8 12 ↓	8 12 ↓	8 12 ↙	7 13 ↙	6 12 ↙	6 12 ↙
Houston Pilots D - 37/38	6 10 ↓	5 10 ↓	5 10 ↓	6 10 ↓	6 10 ↓	6 9 ↙	6 9 ↙	6 9 ↙	6 9 ↙	6 8 ↙	6 8 ↙	6 8 ↓	6 8 ↓	6 8 ↓	6 9 ↓	7 9 ↓	7 10 ↓	8 12 ↓	8 12 ↓	8 13 ↓	8 13 ↙	7 13 ↙	7 12 ↙	6 12 ↙
Houston Pilots C - 25/26	6 10 ↓	6 10 ↓	5 9 ↓	6 9 ↓	6 10 ↓	6 9 ↙	6 9 ↙	6 9 ↙	6 9 ↙	6 8 ↙	6 8 ↙	6 8 ↓	6 8 ↓	6 8 ↓	6 9 ↓	6 9 ↓	7 10 ↓	8 12 ↓	8 12 ↓	8 13 ↓	8 13 ↙	7 13 ↙	7 13 ↙	7 12 ↙
Houston Pilots B - 11/12	6 12 ↓	6 10 ↓	5 10 ↓	5 10 ↓	6 10 ↓	6 9 ↙	6 9 ↙	5 9 ↙	5 9 ↙	5 8 ↙	5 8 ↙	5 7 ↓	5 7 ↓	5 7 ↓	6 8 ↓	6 9 ↓	6 9 ↓	7 10 ↓	7 12 ↓	7 12 ↓	8 13 ↙	8 13 ↙	7 13 ↙	7 12 ↙
Houston Pilots A - 1 & 2 Bravo	6 12 ↓	5 10 ↓	5 10 ↓	6 10 ↓	6 10 ↓	6 9 ↙	6 9 ↙	6 9 ↙	6 9 ↙	6 8 ↙	6 8 ↙	6 8 ↓	6 8 ↓	6 8 ↓	6 9 ↓	7 9 ↓	8 12 ↓	8 13 ↓	8 14 ↓	8 14 ↓	9 14 ↙	8 13 ↙	8 14 ↙	7 13 ↙

NOTE: This is automated data that may/may not agree with the official BAM thinking that's found on the daily slides.
This data should be used as a guide only.

Houston Pilots: FRI. 9/26/2025

Forecast Discussion

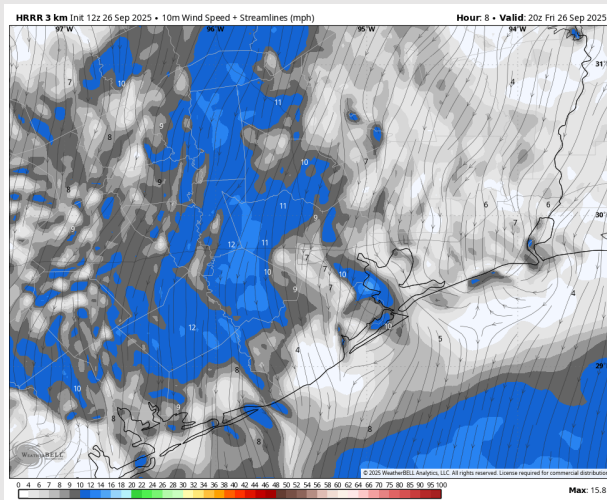
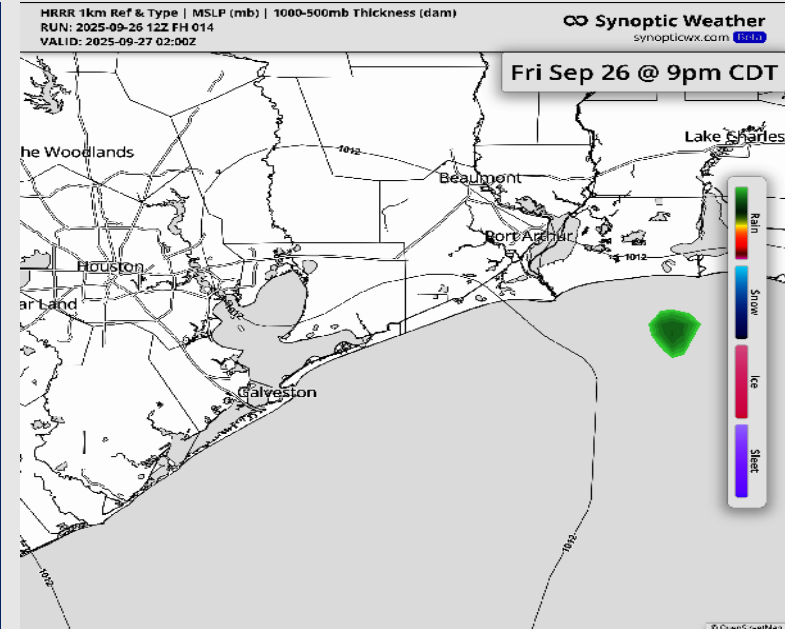
Precip: An isolated shower can be possible E of all Stations from 5 – 10PM, otherwise dry conditions are favored for the remainder of the day.

Wind: Winds will be out of the NNW today. **N of Morgan's Point:** Winds will be at 2– 7 kts. **S of Morgan's Point:** Winds will be at 3 – 8 kts.

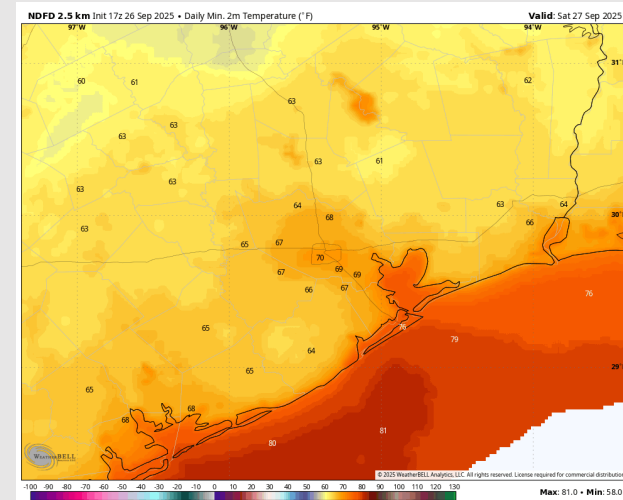
Low Temps: **N of Morgan's Point:** Upper 60s F. **S of Morgan's Point:** Mid to Upper 70s F.

Visibility: No visibility concerns today.

Precip Image: 9 PM CT



Wind Speed:
3 PM CT



Low Temps
SAT AM

Houston Pilots: SAT. 9/27/2025

Forecast Discussion

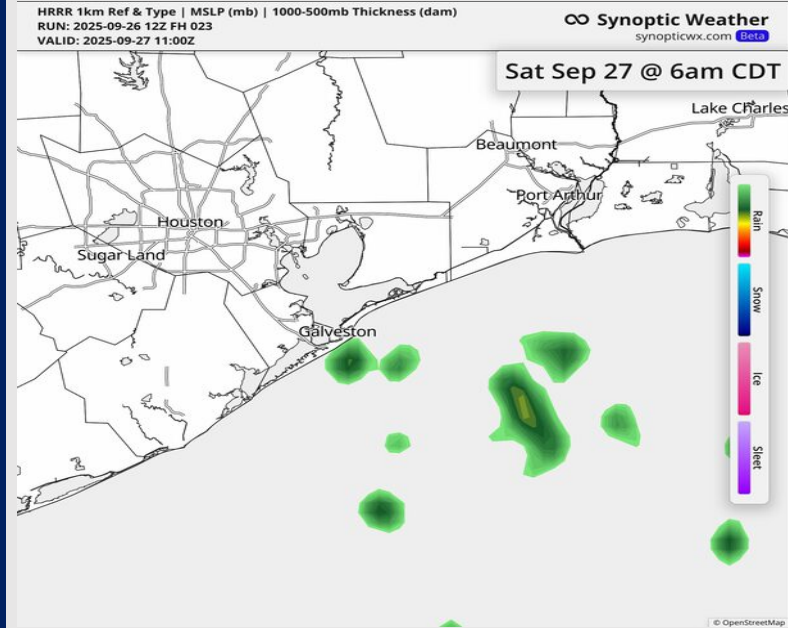
Precip: Isolated showers possible S of Stations 1 & 2 from 5AM – 1 PM.

Wind: Winds will be out of the ENE Saturday before becoming variable at 3PM. **N of Morgan's Point:** Winds will be at 2 – 7 kts. **S of Morgan's Point:** Winds will be at 4 – 9 kts.

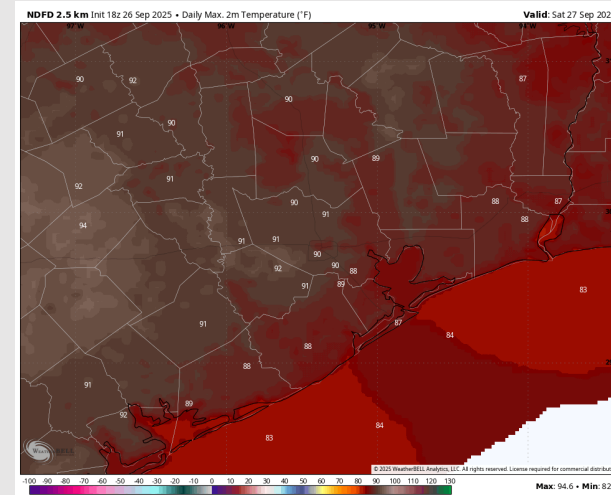
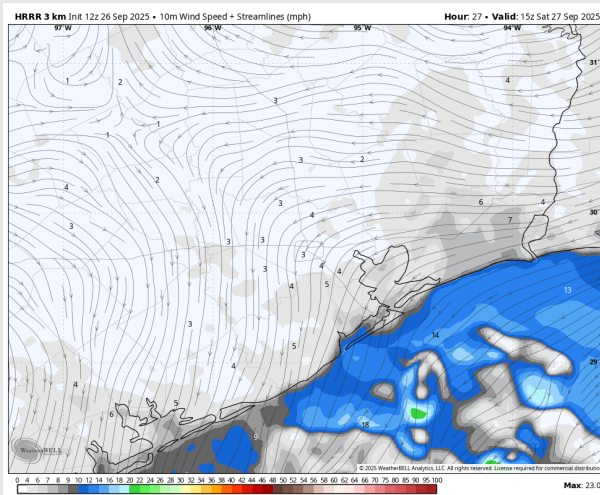
High Temps: **N of Morgan's Point:** High 80s to near 90 F. **S of Morgan's Point:** High 80s F.

Visibility: No visibility concerns Saturday.

Precip Image: 6 AM CT



Wind Speed:
10 AM CT



High Temps
Saturday

Houston Pilots: SUN. 9/28/2025

Forecast Discussion

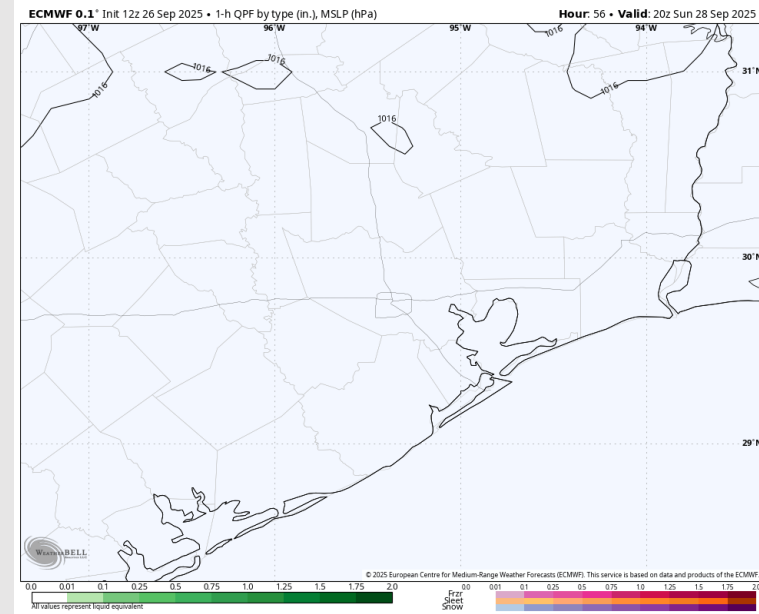
Precip: Favoring dry conditions Sunday.

Wind: Winds will be out of the NE Sunday. **N of Morgan's Point:** Winds will be at 1 – 6 kts. **S of Morgan's Point:** Winds will be at 5 – 10 kts.

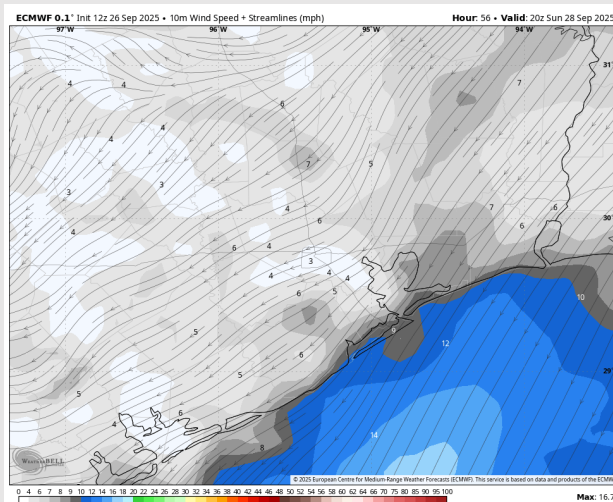
High Temps: **N of Morgan's Point:** High 80s to near 90 F. **S of Morgan's Point:** Mid to Upper 80s F.

Visibility: No visibility concerns Sunday.

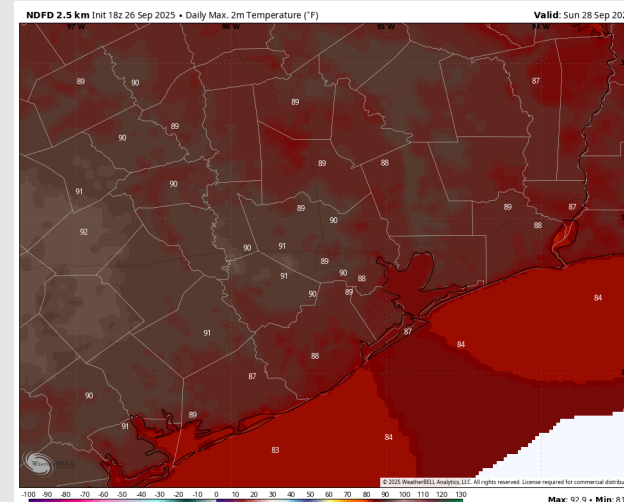
Precip Image: 3 PM CT



Wind Speed:
3 PM CT

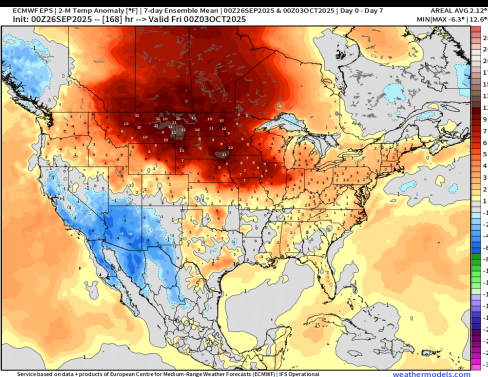


High Temps
Sunday

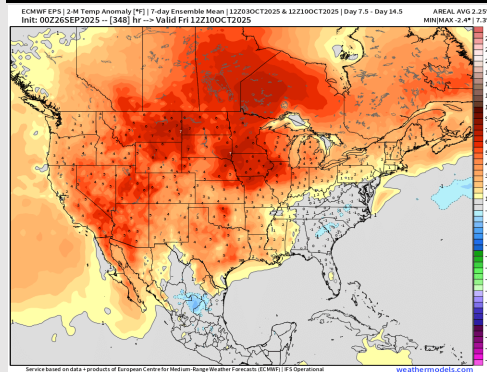


Houston Pilots: 9/26/25

Next 7 Day Temperature Departure



8-14 Day Temperature Departure

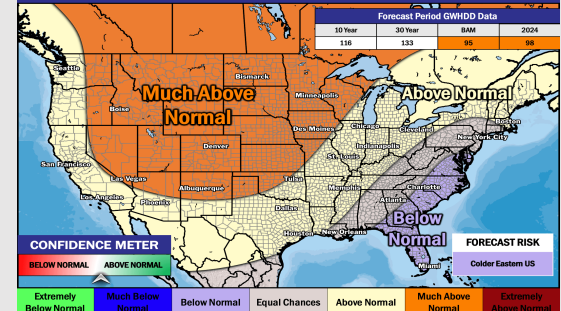


15-30 Day Temperature Departure

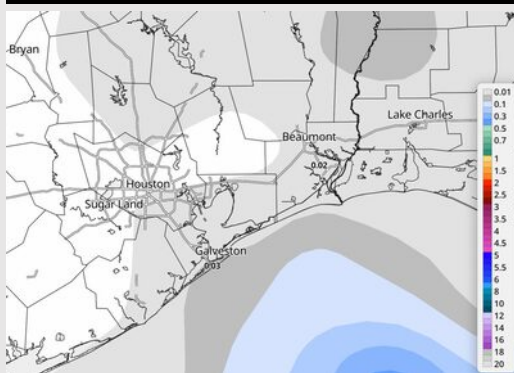
Week ¾ Temperature Outlook

October 10 - 23, 2025 | Updated: 9/25/25

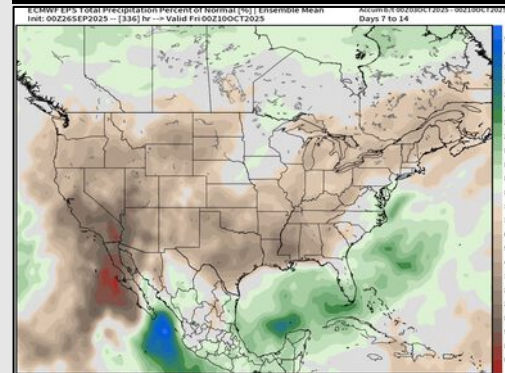
Forecaster: Walts



Next 7 Day Total Precipitation



8-14 Day % of Average Precip.

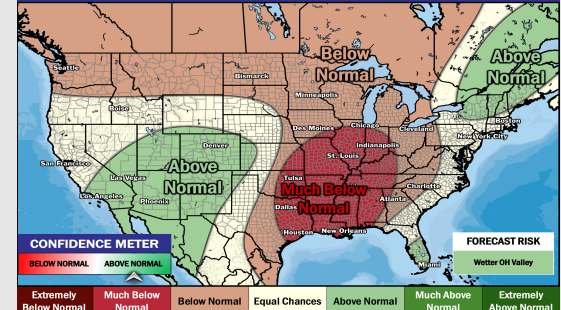


15-30 Day % of Average Precip.

Week ¾ Precipitation Outlook

October 10 - 23, 2025 | Updated: 9/25/25

Forecaster: Walts



- Temps are expected to be near normal for the next 7 days with drier conditions over the weekend and into the start of next week.
- Above normal temperatures and below normal rain chances are favored for days 8 – 14.
- Near normal temperatures are favored for early to mid October with much below normal rainfall chances.