

# Houston Pilots Forecast Package



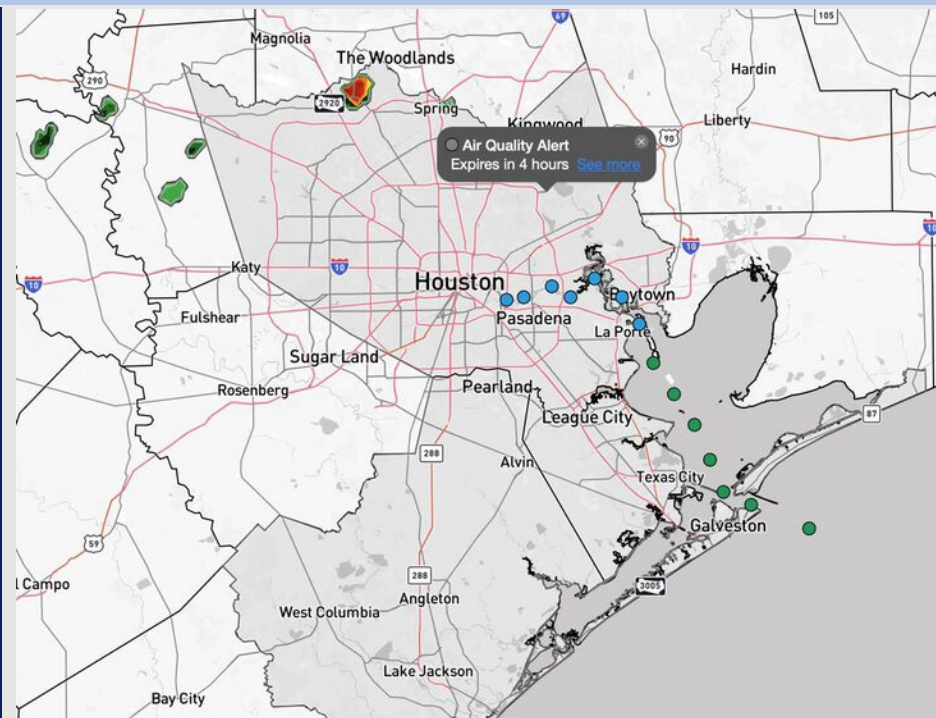
Updated: 2:15 PM CT

Wednesday, September 3, 2025

Forecaster: Hope Kleitsch

## Weather Headlines

- Scattered showers and storms possible through 9PM today.
- **Risks for lightning, heavy downpours and 20-25+ kts wind gusts possible with any storms today.**
- Drier conditions expected to round out the week and into the weekend.
- No tropical activity is favored across the next 7-10 days.



**Current Radar: 2:15 PM CT**

As always, please do not hesitate to reach out to us with any forecast questions at **(317)-560-8122**. **Press 1 for forecast questions.**

You can also access real-time forecast updates and 24/7 meteorological chat assistance on your **Clarity** app. Click [here](#) for login assistance.

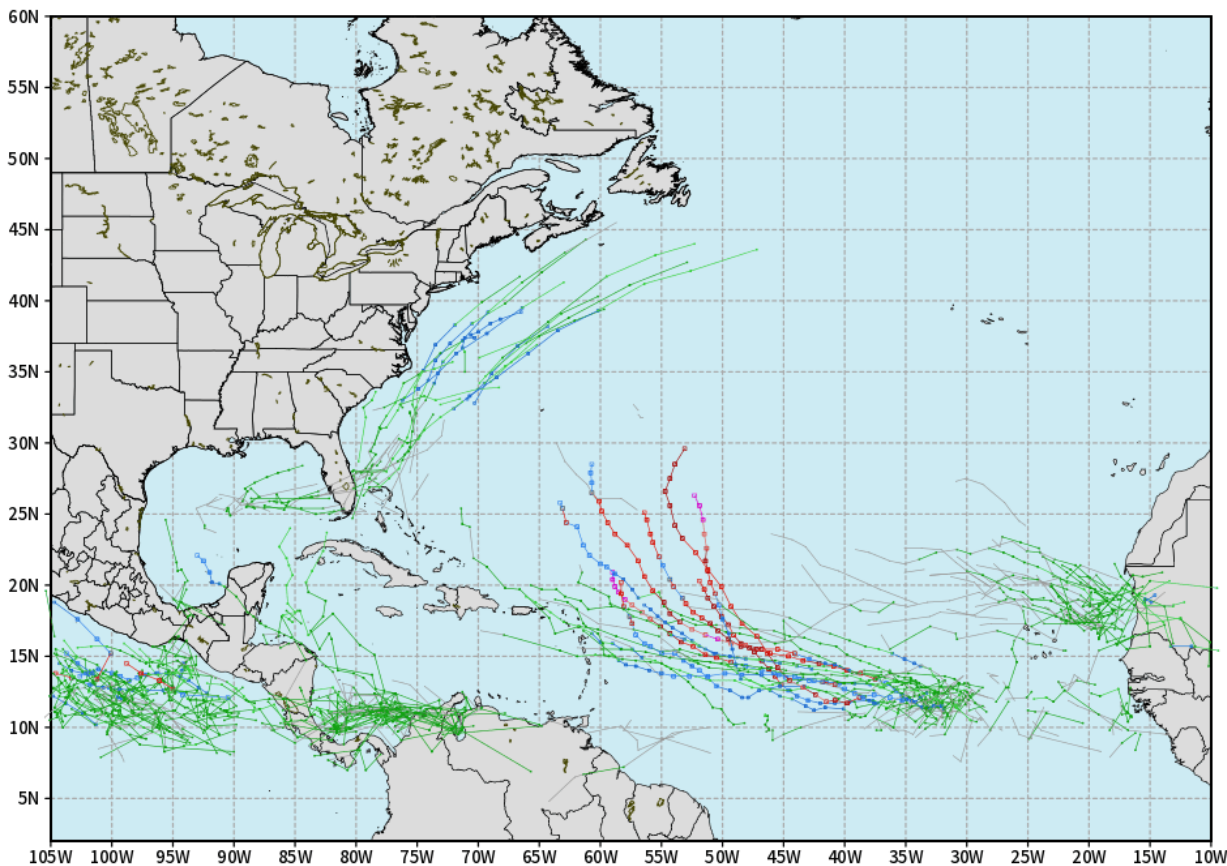


# Houston Pilots Tropical Update

## 10-Day Tropical Outlook

ECMWF ATLANTIC EPS Cyclone Locations --> Next [10-days]  
INIT: 00Z03SEP2025 --> UNTIL 00Z13SEP2025

o-o ENSEMBLE MEAN  
o-o 1000 - 1010 hPa  
o-o 980 - 999 hPa  
o-o 960 - 979 hPa  
o-o 950 - 959 hPa  
o-o < 950 hPa



[weathermodels.com](http://weathermodels.com)

No tropical development favored in the Gulf over the next 7-10 days.

Monitoring an area of potential development in the Atlantic. Current thinking is that this will recurve out to the Atlantic.

We'll need to watch for an uptick in activity from the 15<sup>th</sup> to the 30<sup>th</sup>.

# Houston Pilots Visibility Chart (miles)



Forecast Confidence

Above Normal

Below Normal

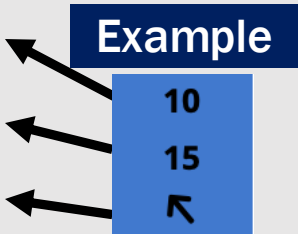
Visibility	Wed 4 pm	Wed 5 pm	Wed 6 pm	Wed 7 pm	Wed 8 pm	Wed 9 pm	Wed 10 pm	Wed 11 pm	Thu 12 am	Thu 1 am	Thu 2 am	Thu 3 am	Thu 4 am	Thu 5 am	Thu 6 am	Thu 7 am	Thu 8 am	Thu 9 am	Thu 10 am	Thu 11 am	Thu 12 pm	Thu 1 pm	Thu 2 pm	Thu 3 pm
Houston Pilots N - 610 Bridge	10	10	10	10	10	10	10	10	10	10	10	10	10	10	10	10	10	7.9	10	10	10	10	10	10
Houston Pilots M - Kinder 1	10	10	10	10	10	10	10	10	10	10	10	10	10	10	10	10	10	7.9	10	10	10	10	10	10
Houston Pilots L - Greens Bayou	10	10	10	10	10	10	10	10	10	10	10	10	10	10	10	10	10	7.9	10	10	10	10	10	10
Houston Pilots K - Shell Crude	10	10	10	10	10	10	10	10	10	10	10	10	10	10	10	10	10	7.9	10	10	10	10	10	10
Houston Pilots J - Lynchburg Ferries	10	10	10	10	10	10	10	10	10	10	10	10	10	10	10	10	10	7.9	10	10	10	10	10	10
Houston Pilots I - Exxon 3	10	10	10	10	10	10	10	10	10	10	10	10	10	10	10	10	10	7.9	10	10	10	10	10	10
Houston Pilots H - Morgans Point	10	10	10	10	10	10	10	10	10	10	10	10	10	10	10	10	10	7.9	10	10	10	10	10	10
Houston Pilots G - 75/76	10	10	10	10	10	10	10	10	10	10	10	10	10	10	10	10	10	9	10	10	10	10	10	10
Houston Pilots F - 63/64	10	10	10	10	10	10	10	10	10	10	10	10	10	10	10	10	10	9	10	10	10	10	10	10
Houston Pilots E - 51/52	10	10	10	10	10	10	10	10	10	10	10	10	10	10	10	10	10	9	10	10	10	10	10	10
Houston Pilots D - 37/38	10	10	10	10	10	10	10	10	10	10	10	10	10	10	10	10	10	9	10	10	10	10	10	10
Houston Pilots C - 25/26	10	10	10	10	10	10	10	10	10	10	10	10	10	10	10	10	10	10	10	10	10	10	10	10
Houston Pilots B - 11/12	10	10	10	10	10	10	10	10	10	10	10	10	10	10	10	10	10	10	10	10	10	10	10	10
Houston Pilots A - 1 & 2 Bravo	10	10	10	10	10	10	10	10	10	10	10	10	10	10	10	10	10	10	10	10	10	10	10	10

NOTE: This is automated data that may/may not agree with the official BAM thinking that's found on the daily slides or special visibility report slides. This data should be used as a guide only

# Houston Pilots Wind Chart



Sustained Wind 10 Knots  
Gusts 15 Knots  
Wind from the SE



Wind	Wed 4 pm	Wed 5 pm	Wed 6 pm	Wed 7 pm	Wed 8 pm	Wed 9 pm	Wed 10 pm	Wed 11 pm	Thu 12 am	Thu 1 am	Thu 2 am	Thu 3 am	Thu 4 am	Thu 5 am	Thu 6 am	Thu 7 am	Thu 8 am	Thu 9 am	Thu 10 am	Thu 11 am	Thu 12 pm	Thu 1 pm	Thu 2 pm	Thu 3 pm
Houston Pilots N - 610 Bridge	3 10 ↘	3 9 ↘	3 10 ↘	5 9 ↘	5 10 ↘	3 9 ↑	3 8 ↑	3 8 ↑	3 7 ↗	3 7 ↗	3 7 ↗	3 7 ↗	3 7 ↗	3 7 ↗	3 6 ↗	3 6 ↗	3 6 ↗	3 6 ↗	3 7 ↗	3 8 ↗	5 8 ↗	3 9 →	3 9 →	3 9 →
Houston Pilots M - Kinder 1	3 10 ↘	3 9 ↘	3 9 ↘	5 9 ↘	5 9 ↘	3 9 ↑	3 8 ↑	3 8 ↑	3 7 ↗	3 7 ↗	3 7 ↗	3 7 ↗	3 7 ↗	3 6 ↗	3 6 ↗	3 6 ↗	3 6 ↗	3 6 ↗	3 7 ↗	3 8 ↗	5 8 ↗	3 9 →	3 9 →	3 9 →
Houston Pilots L - Greens Bayou	3 9 ↘	3 9 ↘	3 9 ↘	5 9 ↘	5 9 ↘	3 9 ↑	3 8 ↑	3 7 ↗	3 7 ↗	3 6 ↗	3 7 ↗	3 7 ↗	3 7 ↗	3 6 ↗	2 6 ↗	2 5 ↗	3 6 ↗	3 6 ↗	3 7 ↗	3 8 ↗	3 8 ↗	3 8 ↗	3 8 ↗	3 9 →
Houston Pilots K - Shell Crude	3 9 →	5 9 →	5 9 ↗	5 9 ↗	5 9 ↗	3 9 ↑	3 8 ↑	3 8 ↑	3 7 ↗	3 7 ↗	3 7 ↗	3 7 ↗	2 7 ↗	3 6 ↗	2 6 ↗	2 6 ↗	3 6 ↗	3 6 ↗	3 6 ↗	3 8 ↗	3 8 ↗	3 8 ↗	3 8 ↗	5 9 →
Houston Pilots J - Lynchburg Ferries	3 9 →	3 9 →	3 9 ↗	5 9 ↗	5 9 ↗	3 9 ↑	3 8 ↑	3 7 ↗	3 7 ↗	2 6 ↗	2 6 ↗	2 6 ↗	2 6 ↗	2 6 ↗	2 5 ↗	2 5 ↗	2 5 ↗	2 5 ↗	2 6 ↗	3 8 ↗	3 8 ↗	3 8 ↗	3 9 →	3 9 →
Houston Pilots I - Exxon 3	6 10 ↗	6 10 ↗	6 10 ↗	7 10 ↗	8 12 ↗	8 12 ↗	7 12 ↗	7 10 ↗	7 9 ↗	7 9 ↗	6 9 ↗	6 9 ↗	6 8 ↗	6 9 ↗	6 8 ↗	6 8 ↗	6 8 ↗	6 8 ↗	6 8 ↗	6 9 ↗	6 9 ↗	6 9 ↗	6 9 ↗	6 10 ↗
Houston Pilots H - Morgans Point	6 10 ↑	6 10 ↗	6 10 ↗	7 10 ↗	8 12 ↗	8 12 ↗	7 12 ↗	7 12 ↗	6 9 ↗	6 9 ↗	6 9 ↗	6 9 ↗	6 9 ↗	6 9 ↗	6 9 ↗	6 9 ↗	6 9 ↗	6 8 ↗	6 8 ↗	6 9 ↗	6 9 ↗	6 9 ↗	6 9 ↗	6 10 ↗
Houston Pilots G - 75/76	5 9 ↗	6 10 ↗	6 10 ↗	7 12 ↗	8 13 ↗	8 13 ↗	8 13 ↗	8 13 ↗	8 10 ↗	8 10 ↗	8 10 ↗	7 10 ↗	7 10 ↗	8 10 ↗	7 10 ↗	7 10 ↗	7 10 ↗	6 10 ↗	6 9 ↗	6 10 ↗	5 9 ↗	5 9 ↗	5 9 ↗	6 10 ↗
Houston Pilots F - 63/64	5 9 ↗	6 9 ↗	6 10 ↗	7 12 ↗	8 13 ↗	8 13 ↗	8 13 ↗	8 13 ↗	8 10 ↗	8 10 ↗	8 10 ↗	7 10 ↗	7 10 ↗	7 10 ↗	7 10 ↗	7 10 ↗	7 10 ↗	6 10 ↗	6 10 ↗	6 10 ↗	5 9 ↗	3 9 ↗	5 9 ↗	6 9 ↗
Houston Pilots E - 51/52	3 8 ↗	5 9 ↗	6 10 ↗	7 12 ↗	8 13 ↗	8 13 ↗	8 13 ↗	8 13 ↗	8 10 ↗	8 10 ↗	8 10 ↗	8 10 ↗	8 10 ↗	8 10 ↗	7 10 ↗	7 10 ↗	7 10 ↗	7 10 ↗	6 10 ↗	6 10 ↗	6 9 ↗	5 9 ↗	5 9 ↗	6 9 ↗
Houston Pilots D - 37/38	3 8 ↑	3 9 ↑	6 9 ↑	7 10 ↑	8 13 ↑	8 13 ↑	8 13 ↑	8 13 ↑	8 12 ↑	8 12 ↑	8 10 ↑	8 10 ↑	8 10 ↑	8 12 ↑	7 10 ↑	7 10 ↑	7 12 ↑	7 12 ↑	6 10 ↑	6 10 ↑	6 9 ↑	5 9 ↑	5 9 ↑	6 9 ↑
Houston Pilots C - 25/26	3 7 ↑	3 8 ↑	6 9 ↑	7 10 ↑	8 12 ↑	8 13 ↑	8 13 ↑	8 13 ↑	8 12 ↑	8 10 ↑	8 10 ↑	8 10 ↑	7 10 ↑	7 12 ↑	7 12 ↑	7 12 ↑	7 12 ↑	7 12 ↑	6 10 ↑	6 10 ↑	6 9 ↑	5 9 ↑	5 9 ↑	6 9 ↑
Houston Pilots B - 11/12	3 8 ↑	3 9 ↑	6 9 ↑	7 10 ↑	7 12 ↑	7 12 ↑	7 12 ↑	7 12 ↑	7 10 ↑	6 10 ↑	6 10 ↑	6 10 ↑	6 10 ↑	6 10 ↑	6 12 ↑	6 12 ↑	6 12 ↑	6 12 ↑	6 10 ↑	6 10 ↑	6 9 ↑	5 9 ↑	5 9 ↑	6 9 ↑
Houston Pilots A - 1 & 2 Bravo	3 7 ↑	3 8 ↑	6 9 ↑	7 10 ↑	7 12 ↑	8 13 ↑	8 13 ↑	8 13 ↑	8 12 ↑	8 12 ↑	8 12 ↑	8 12 ↑	8 12 ↑	8 13 ↑	8 12 ↑	8 12 ↑	8 12 ↑	7 12 ↑	7 12 ↑	6 12 ↑	6 10 ↑	5 9 ↑	5 9 ↑	5 9 ↑

NOTE: This is automated data that may/may not agree with the official BAM thinking that's found on the daily slides.  
This data should be used as a guide only.



# Houston Pilots: WED. 9/3/2025

## Forecast Discussion

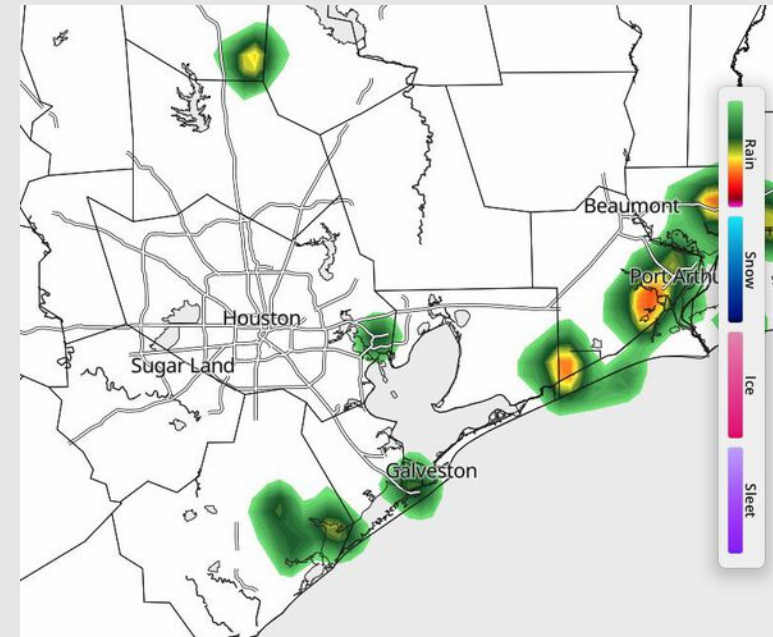
**Precip:** Scattered showers/storms in play for all Stations from 3 PM – 9 PM. **Lightning, heavy downpours, and brief 20 kt winds will be possible within storms.**

**Wind:** Winds will be generally out of the S/SE for the remainder of the day. **N of Morgan's Point:** Winds will be at 3 – 8 kts. **S of Morgan's Point:** Winds will be at 5 – 10 kts.

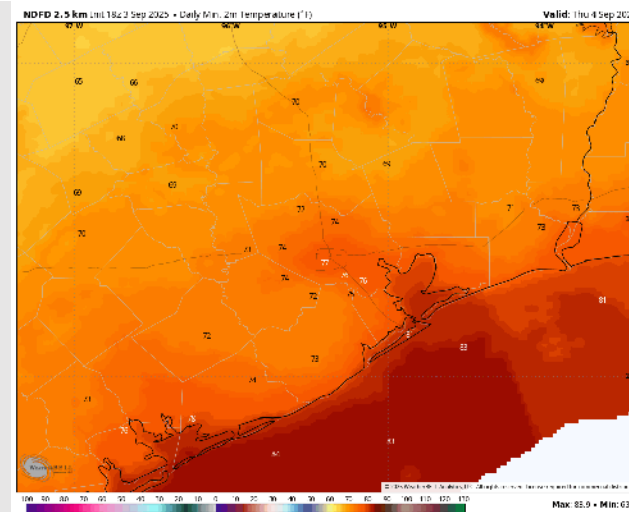
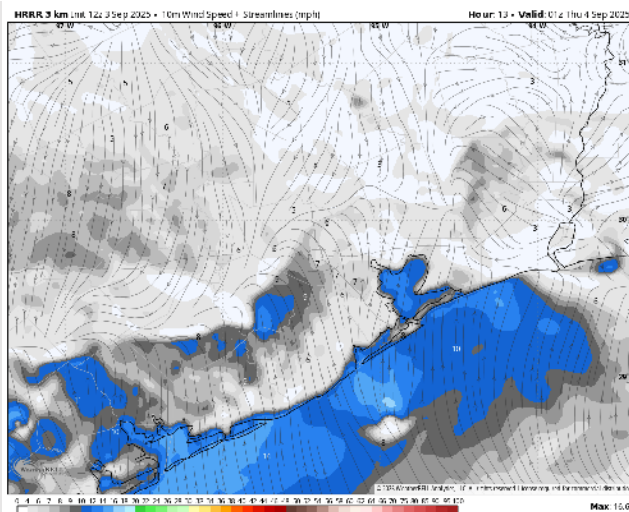
**Low Temps:** **N of Morgan's Point:** Mid 70s F. **S of Morgan's Point:** Upper 70s to near 80 F.

**Visibility:** No fog concerns, however, visibilities can be reduced under heavier downpours.

## Precip Image: 6 PM CT



**Wind Speed:**  
**8 PM CT**



**Low Temps**  
**THU AM**

# Houston Pilots: THU. 9/4/2025

## Forecast Discussion

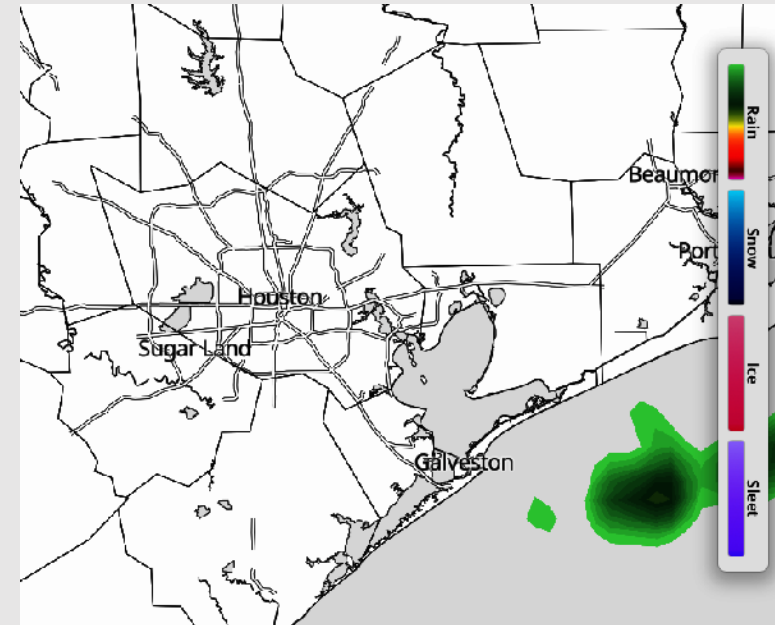
**Precip:** Isolated showers in play for the Boarding Station from 3AM – 11AM, then favoring dry conditions for all Stations the remainder of the day.

**Wind:** Winds will be generally out of the W/SW throughout the day. **N of Morgan's Point:** Winds will be at 2 – 7 kts. **S of Morgan's Point:** Winds will be at 4 – 9 kts, increasing to 8 – 13 kts after 4PM.

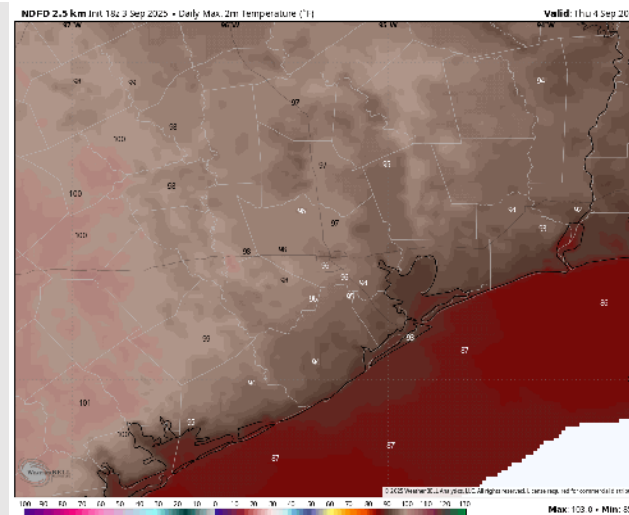
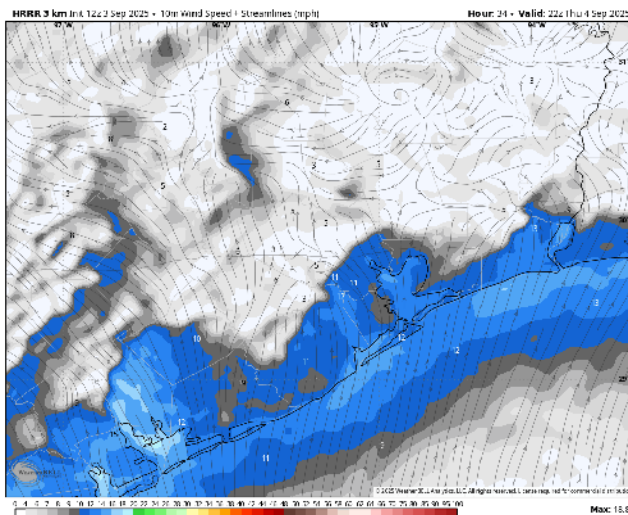
**High Temps:** **N of Morgan's Point:** Mid 90s F. **S of Morgan's Point:** Low 90s F.

**Visibility:** No visibility concerns for Thursday.

## Precip Image: 5 AM CT



**Wind Speed:**  
5 PM CT



**High Temps**  
**Thursday**

# Houston Pilots: FRI. 9/5/2025

## Forecast Discussion

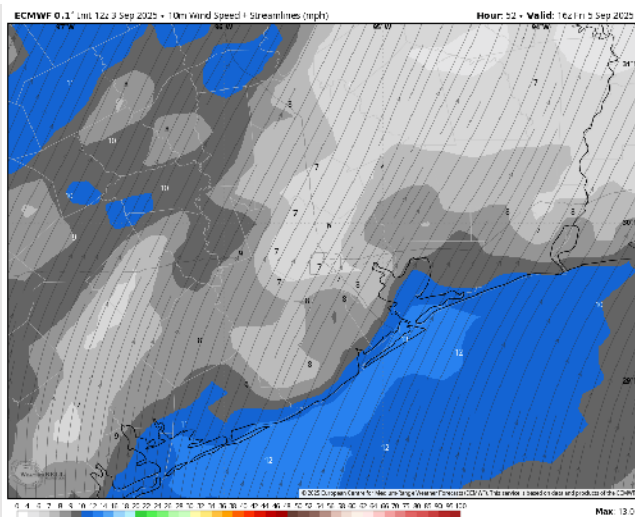
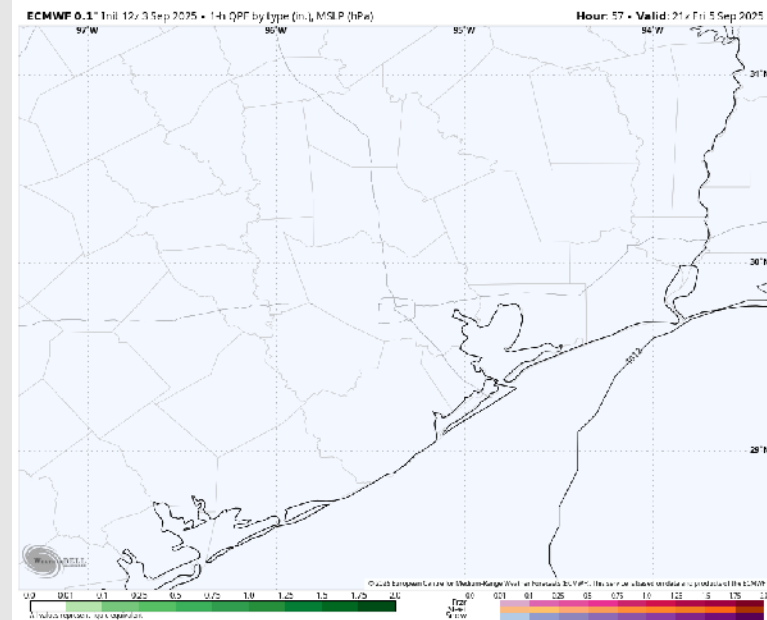
**Precip:** Dry conditions favored on Friday.

**Wind:** Winds will be generally out of the S/SW throughout the day. **N of Morgan's Point:** Winds will be at 3 – 8 kts. **S of Morgan's Point:** Winds will be at to 3 – 13 kts. **Wind gusts up to 20 kts at times will be possible for all Stations throughout the day.**

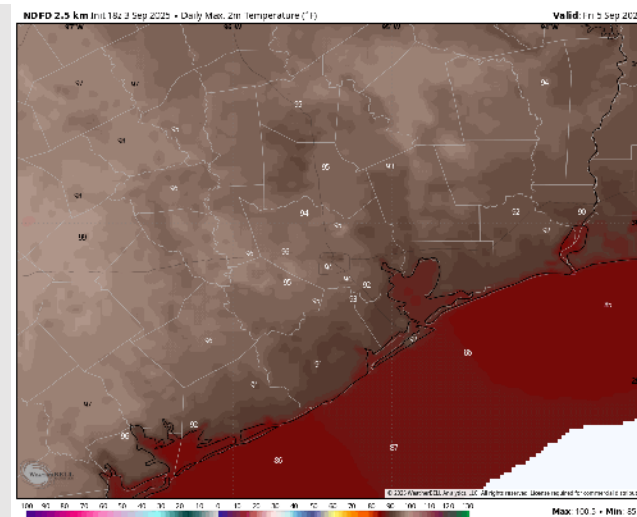
**High Temps:** **N of Morgan's Point:** Low 90s F. **S of Morgan's Point:** Near 90 F.

**Visibility:** No visibility concerns Friday.

## Precip Image: 4 PM CT



Wind Speed:  
11 AM CT

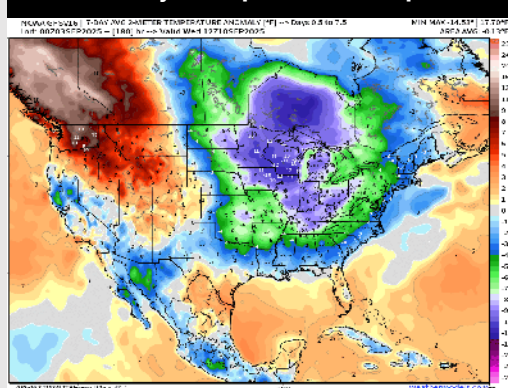


High Temps  
Friday

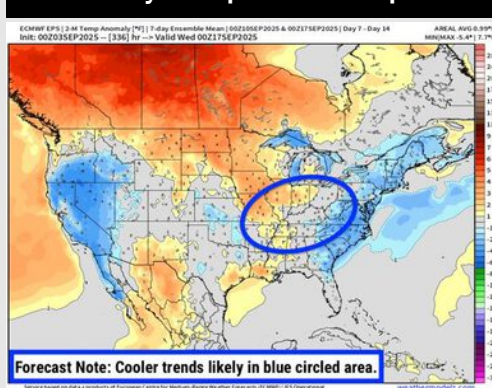


# Houston Pilots: 9/3/25

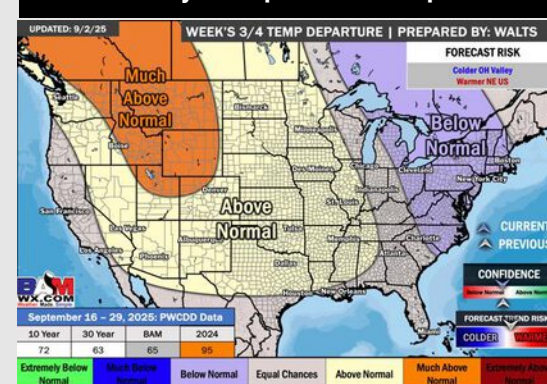
## Next 7 Day Temperature Departure



## 8-14 Day Temperature Departure



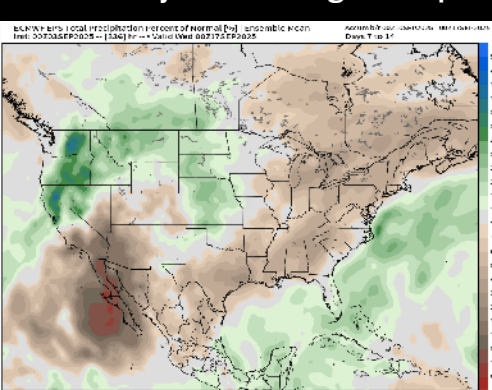
## 15-30 Day Temperature Departure



## Next 7 Day Total Precipitation



## 8-14 Day % of Average Precip.



## 15-30 Day % of Average Precip.



- Temps are expected to be near normal for the next 7 days with drier conditions this weekend before more rain chances early next week.
- Near normal temperatures and below normal rain chances are favored for days 8 – 14.
- Near normal temperatures are favored for mid to late September with near normal rainfall chances.