

Houston Pilots Forecast Package



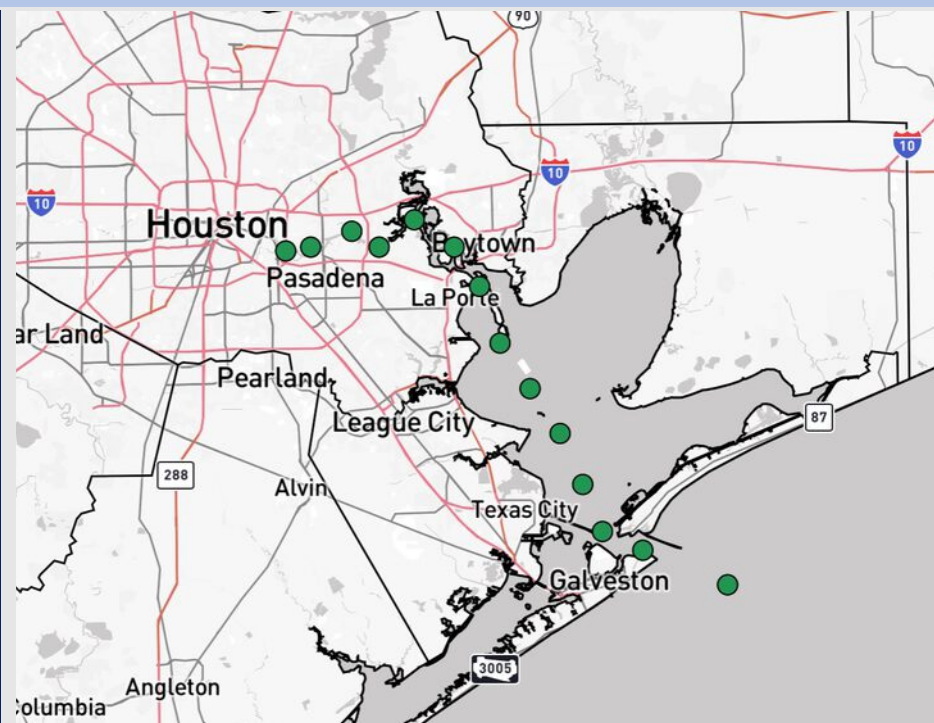
Updated: 10:00 PM CT

Sunday, September 21, 2025

Forecaster: Tyler Riggles

Weather Headlines

- Wind gusts of 20 kts in play today.
- Hit/miss showers and storms in play at times over the next 72 hours.
- No tropical activity is favored the next 7-10 days.



Current Radar: 9:43 PM CT

As always, please do not hesitate to reach out to us with any forecast questions at [\(317\)-560-8122](tel:3175608122). Press 1 for forecast questions.

You can also access real-time forecast updates and 24/7 meteorological chat assistance on your [Clarity](#) app. Click [here](#) for login assistance.

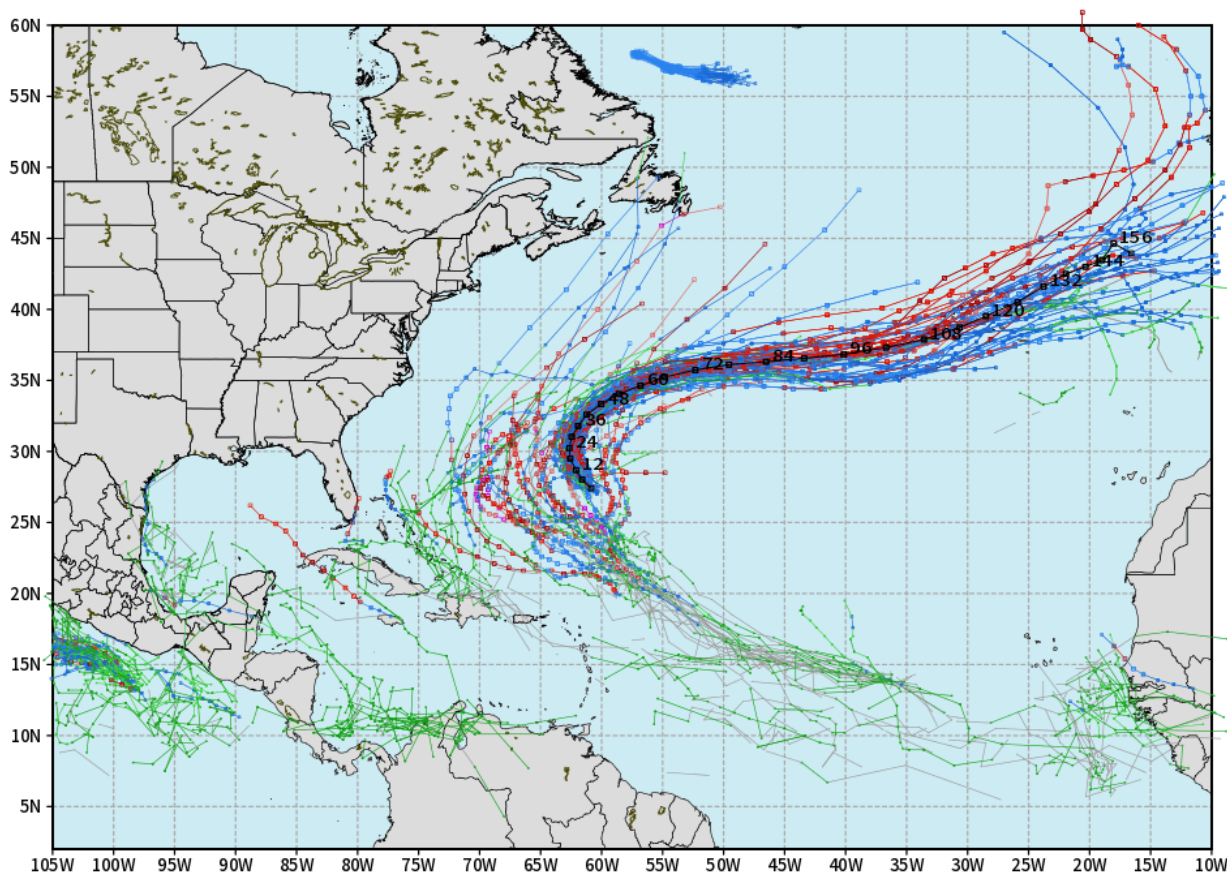


Houston Pilots Tropical Update

10-Day Tropical Outlook

ECMWF ATLANTIC EPS Cyclone Locations --> Next [10-days]
INIT: 12Z21SEP2025 --> UNTIL 12Z01OCT2025

o-o ENSEMBLE MEAN
o-o 1000 - 1010 hPa
o-o 980 - 999 hPa
o-o 960 - 979 hPa
o-o 950 - 959 hPa
o-o < 950 hPa



weathermodels.com

No tropical development favored in the Gulf over the next 7-10 days.

Hurricane Gabrielle is favored to stay out in the Atlantic, away from the US East Coast.

Additional waves behind Gabrielle are also currently favored to stay off the US East Coast.

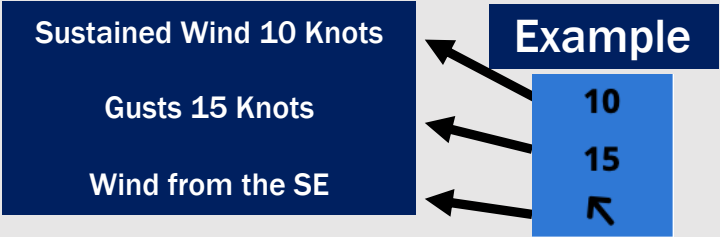
Houston Pilots Visibility Chart (miles)



Visibility	Sun 11 pm	Mon 12 am	Mon 1 am	Mon 2 am	Mon 3 am	Mon 4 am	Mon 5 am	Mon 6 am	Mon 7 am	Mon 8 am	Mon 9 am	Mon 10 am	Mon 11 am	Mon 12 pm	Mon 1 pm	Mon 2 pm	Mon 3 pm	Mon 4 pm	Mon 5 pm	Mon 6 pm	Mon 7 pm	Mon 8 pm	Mon 9 pm	Mon 10 pm
Houston Pilots N - 610 Bridge	10	10	10	10	10	10	10	10	7.9	6.9	5.9	10	10	10	10	10	10	10	10	10	10	10	10	10
Houston Pilots M - Kinder 1	10	10	10	10	10	10	10	10	7.9	6.9	5.9	10	10	10	10	10	10	10	10	10	10	10	10	10
Houston Pilots L - Greens Bayou	10	10	10	10	10	10	10	10	7.9	6.9	5.9	10	10	10	10	10	10	10	10	10	10	10	10	10
Houston Pilots K - Shell Crude	10	10	10	10	10	10	10	10	7.9	6.9	5.9	10	10	10	10	10	10	10	10	10	10	10	10	10
Houston Pilots J - Lynchburg Ferries	10	10	10	10	10	10	10	10	9	6.9	5.9	10	10	10	10	10	10	10	10	10	10	10	10	10
Houston Pilots I - Exxon 3	10	10	10	10	10	10	10	10	9	7.9	5.9	10	10	10	10	10	10	10	10	10	10	10	10	10
Houston Pilots H - Morgans Point	10	10	10	10	10	10	10	10	10	9	6.9	10	10	10	10	10	10	10	10	10	10	10	10	10
Houston Pilots G - 75/76	10	10	10	10	10	10	10	10	10	10	10	10	10	10	10	10	10	10	10	10	10	10	10	9
Houston Pilots F - 63/64	10	10	10	10	10	10	10	10	10	10	10	10	10	10	10	10	10	10	10	10	10	10	10	10
Houston Pilots E - 51/52	10	10	10	10	10	10	10	10	10	10	10	10	10	10	10	10	10	10	10	10	10	10	10	10
Houston Pilots D - 37/38	10	10	10	10	10	10	10	10	10	10	10	10	10	10	10	10	10	10	10	10	10	10	10	10
Houston Pilots C - 25/26	10	10	10	10	10	10	10	10	10	10	10	10	10	10	10	10	10	10	10	10	10	10	10	10
Houston Pilots B - 11/12	10	10	10	10	10	10	10	10	10	10	10	10	10	9	10	10	10	10	10	10	10	10	10	10
Houston Pilots A - 1 & 2 Bravo	10	10	10	10	10	10	10	10	10	10	10	10	10	9	10	10	10	10	10	10	10	10	10	10

NOTE: This is automated data that may/may not agree with the official BAM thinking that's found on the daily slides or special visibility report slides. This data should be used as a guide only

Houston Pilots Wind Chart



Wind	Sun 11 pm	Mon 12 am	Mon 1 am	Mon 2 am	Mon 3 am	Mon 4 am	Mon 5 am	Mon 6 am	Mon 7 am	Mon 8 am	Mon 9 am	Mon 10 am	Mon 11 am	Mon 12 pm	Mon 1 pm	Mon 2 pm	Mon 3 pm	Mon 4 pm	Mon 5 pm	Mon 6 pm	Mon 7 pm	Mon 8 pm	Mon 9 pm	Mon 10 pm
Houston Pilots N - 610 Bridge	6 12 ↕	6 10 ↕	5 9 ↕	5 9 ↕	3 8 ↕	3 8 ↕	3 8 ↕	3 8 ↕	3 8 ↕	3 8 ↕	5 10 ↕	6 12 ↕	7 14 ↕	8 15 ↕	8 16 ↕	8 17 ↕	9 18 ↕	9 18 ↕	9 17 ↕	9 17 ↕	9 17 ↕	8 15 ↕	8 14 ↕	7 13 ↕
Houston Pilots M - Kinder 1	6 12 ↕	6 10 ↕	5 9 ↕	5 9 ↕	3 8 ↕	3 8 ↕	3 8 ↕	3 8 ↕	3 8 ↕	3 8 ↕	5 10 ↕	6 12 ↕	7 14 ↕	8 15 ↕	8 16 ↕	8 17 ↕	9 18 ↕	9 18 ↕	9 17 ↕	9 17 ↕	9 17 ↕	8 15 ↕	8 14 ↕	7 13 ↕
Houston Pilots L - Greens Bayou	6 12 ↕	6 10 ↕	5 9 ↕	5 9 ↕	3 8 ↕	3 8 ↕	3 8 ↕	3 7 ↕	3 7 ↕	3 8 ↕	5 10 ↕	6 12 ↕	7 14 ↕	8 15 ↕	8 16 ↕	9 17 ↕	9 18 ↕	9 18 ↕	9 17 ↕	9 17 ↕	9 17 ↕	8 15 ↕	8 14 ↕	6 13 ↕
Houston Pilots K - Shell Crude	6 12 ↕	6 10 ↕	5 10 ↕	5 9 ↕	3 9 ↕	3 8 ↕	3 8 ↕	3 8 ↕	3 8 ↕	3 8 ↕	5 10 ↕	6 12 ↕	7 14 ↕	8 15 ↕	8 16 ↕	9 17 ↕	9 18 ↕	9 18 ↕	9 18 ↕	9 17 ↕	9 17 ↕	8 15 ↕	7 14 ↕	6 13 ↕
Houston Pilots J - Lynchburg Ferries	6 12 ↕	5 10 ↕	5 9 ↕	3 9 ↕	3 8 ↕	3 8 ↕	3 8 ↕	3 7 ↕	3 7 ↕	3 8 ↕	5 9 ↕	6 12 ↕	7 14 ↕	8 15 ↕	8 16 ↕	9 17 ↕	10 18 ↕	10 18 ↕	10 18 ↕	9 18 ↕	9 17 ↕	8 15 ↕	7 14 ↕	6 13 ↕
Houston Pilots I - Exxon 3	10 15 ↕	10 15 ↕	10 15 ↕	10 14 ↕	9 14 ↕	8 13 ↕	8 12 ↕	8 12 ↕	8 10 ↕	8 10 ↕	8 13 ↕	8 13 ↕	10 15 ↕	10 16 ↕	10 17 ↕	13 18 ↕	13 20 ↕	13 21 ↕	13 20 ↕	13 20 ↕	13 18 ↕	12 17 ↕	12 16 ↕	10 16 ↕
Houston Pilots H - Morgans Point	10 16 ↕	10 15 ↕	10 15 ↕	10 15 ↕	9 14 ↕	9 13 ↕	8 13 ↕	8 12 ↕	8 12 ↕	8 10 ↕	8 13 ↕	8 13 ↕	9 15 ↕	10 16 ↕	10 17 ↕	12 18 ↕	13 20 ↕	13 21 ↕	13 20 ↕	13 18 ↕	13 18 ↕	12 16 ↕	12 16 ↕	10 16 ↕
Houston Pilots G - 75/76	12 17 ↕	12 17 ↕	12 17 ↕	12 17 ↕	10 16 ↕	10 16 ↕	10 15 ↕	10 15 ↕	9 14 ↕	9 13 ↕	9 13 ↕	10 14 ↕	10 15 ↕	10 17 ↕	10 17 ↕	12 18 ↕	13 20 ↕	13 21 ↕	13 20 ↕	13 20 ↕	13 18 ↕	13 17 ↕	12 17 ↕	12 17 ↕
Houston Pilots F - 63/64	12 17 ↕	12 17 ↕	12 17 ↕	12 16 ↕	10 16 ↕	10 16 ↕	10 15 ↕	10 15 ↕	9 14 ↕	9 13 ↕	9 13 ↕	10 15 ↕	10 15 ↕	10 17 ↕	10 17 ↕	12 18 ↕	13 20 ↕	13 20 ↕	13 20 ↕	13 18 ↕	12 18 ↕	12 16 ↕	12 16 ↕	12 16 ↕
Houston Pilots E - 51/52	13 17 ↕	13 18 ↕	13 17 ↕	12 17 ↕	12 17 ↕	10 16 ↕	10 16 ↕	10 15 ↕	10 15 ↕	9 14 ↕	10 14 ↕	10 15 ↕	10 16 ↕	10 17 ↕	10 17 ↕	12 18 ↕	13 20 ↕	13 20 ↕	13 18 ↕	12 18 ↕	12 18 ↕	12 16 ↕	12 16 ↕	12 17 ↕
Houston Pilots D - 37/38	13 17 ↕	13 18 ↕	13 17 ↕	13 17 ↕	12 17 ↕	12 17 ↕	10 16 ↕	10 16 ↕	10 15 ↕	10 14 ↕	10 14 ↕	10 15 ↕	10 16 ↕	10 17 ↕	10 17 ↕	12 18 ↕	12 20 ↕	12 18 ↕	12 17 ↕	12 17 ↕	12 17 ↕	12 16 ↕	12 16 ↕	12 17 ↕
Houston Pilots C - 25/26	12 17 ↕	12 17 ↕	12 17 ↕	12 17 ↕	10 16 ↕	10 16 ↕	10 16 ↕	10 15 ↕	10 15 ↕	9 14 ↕	10 14 ↕	10 15 ↕	10 16 ↕	10 17 ↕	10 17 ↕	12 17 ↕	12 18 ↕	12 18 ↕	12 17 ↕	12 17 ↕	10 16 ↕	10 16 ↕	10 16 ↕	10 16 ↕
Houston Pilots B - 11/12	10 17 ↕	10 16 ↕	10 16 ↕	9 16 ↕	9 16 ↕	9 16 ↕	9 15 ↕	8 15 ↕	8 15 ↕	8 14 ↕	8 14 ↕	9 15 ↕	10 15 ↕	10 16 ↕	10 16 ↕	10 17 ↕	10 17 ↕	10 17 ↕	10 16 ↕	10 16 ↕	10 16 ↕	10 15 ↕	9 15 ↕	9 16 ↕
Houston Pilots A - 1 & 2 Bravo	13 18 ↕	13 18 ↕	13 18 ↕	13 17 ↕	13 17 ↕	13 17 ↕	12 17 ↕	12 17 ↕	10 16 ↕	10 15 ↕	10 16 ↕	10 16 ↕	10 16 ↕	10 17 ↕	10 17 ↕	10 17 ↕	10 17 ↕	10 17 ↕	10 16 ↕	10 16 ↕	10 16 ↕	10 16 ↕	10 16 ↕	12 17 ↕

NOTE: This is automated data that may/may not agree with the official BAM thinking that's found on the daily slides.
This data should be used as a guide only.

Houston Pilots: MON. 9/22/2025

Forecast Discussion

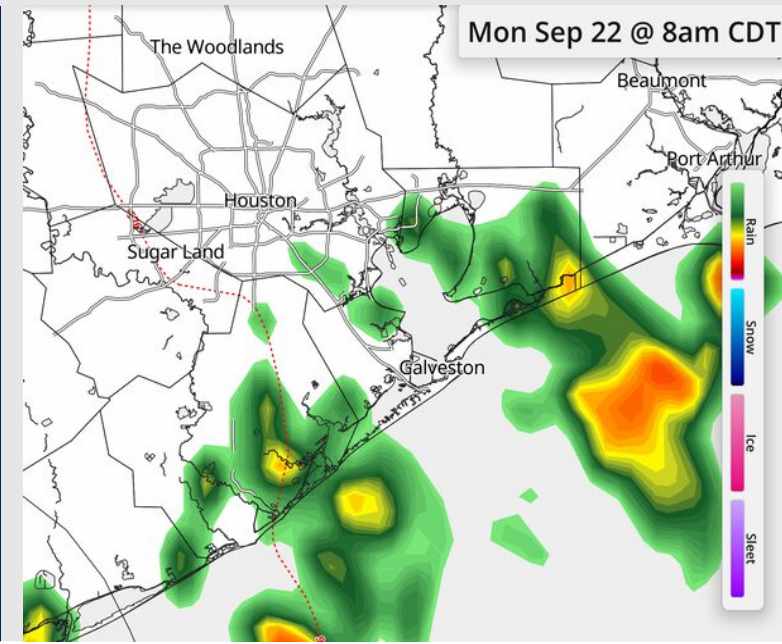
Precip: Hit/Miss showers in play for Stations S of Morgan's Point from 4 – 9 AM, then only for the Boarding Station through 5 PM.

Wind: Winds will be generally out of the SE. **N of Morgan's Point:** Winds will be at 3 – 8 kts. **S of Morgan's Point:** Winds will be at 7 – 12 kts. Slightly higher winds of 10– 15 kts will be possible at the Boarding Station. **Wind gusts of 20 kts in play for all Stations from 10 AM to 7 PM.**

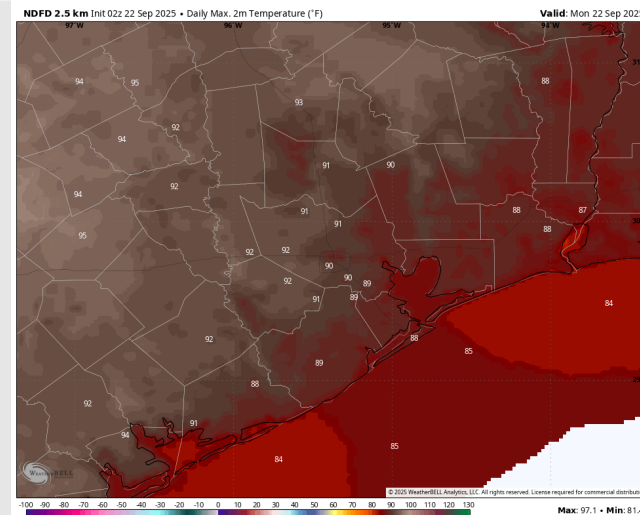
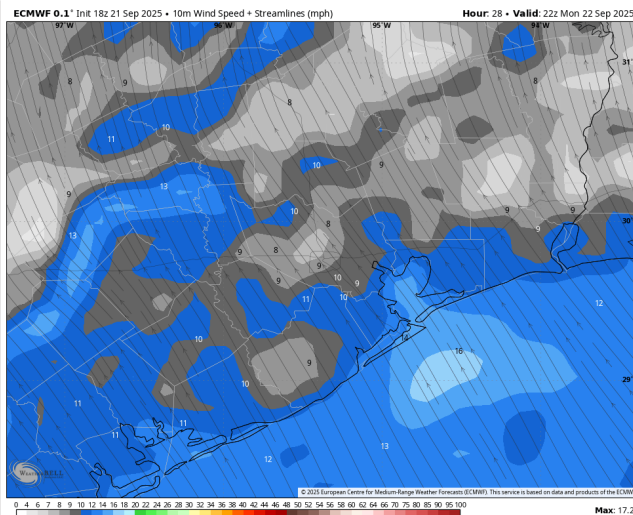
High Temps: **N of Morgan's Point:** Upper 80s to low 90s F. **S of Morgan's Point:** Upper 80s F.

Visibility: No visibility concerns today.

Precip Image: 8 AM CT



Wind Speed:
5 PM CT



High Temps
Today

Houston Pilots: TUE. 9/23/2025

Forecast Discussion

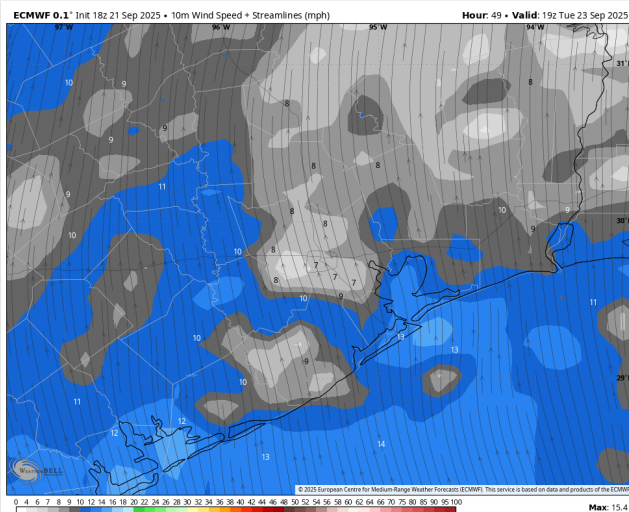
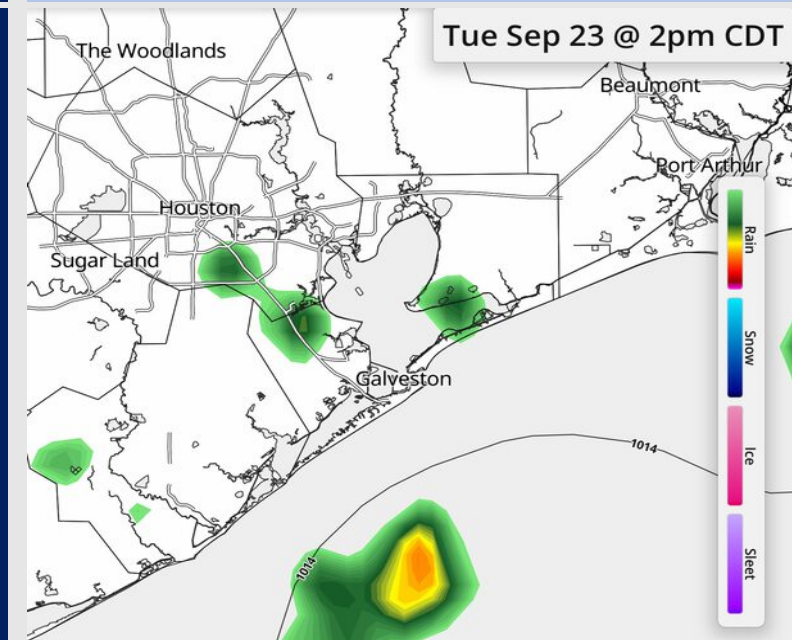
Precip: Hit/miss showers possible for all Stations between 7 AM and 6 PM.

Wind: Winds will be out of the S/SE Tuesday. **N of Morgan's Point:** Winds will be at 3 – 8 kts. **S of Morgan's Point:** Winds will be at 7 – 12 kts.

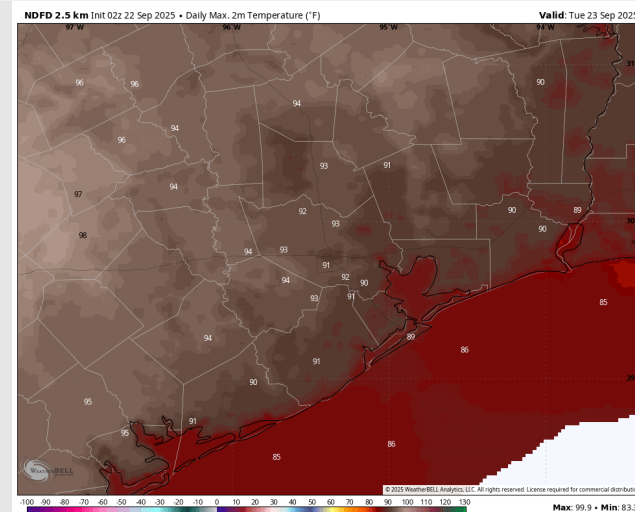
High Temps: **N of Morgan's Point:** Low 90s F. **S of Morgan's Point:** Upper 80s F.

Visibility: No visibility concerns Tuesday.

Precip Image: 2 PM CT



Wind Speed:
2 PM CT



High Temps
Tuesday

Houston Pilots: WED. 9/24/2025

Forecast Discussion

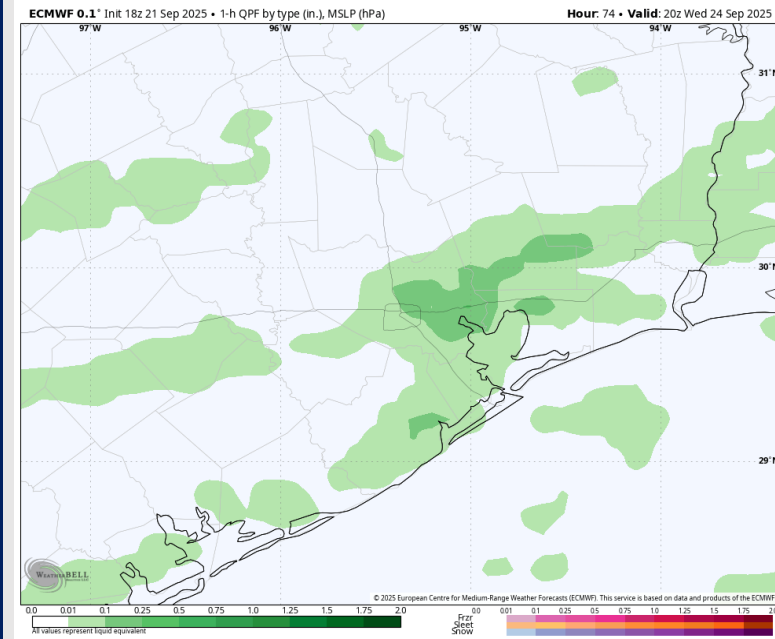
Precip: Hit/miss showers and storms in play for Stations S of Morgan's Point from 4 AM to 2 PM. Scattered coverage will then be in play for all Stations after 2 PM. **Lightning and brief wind gusts of 20 kts will be possible with storms.**

Wind: Winds will be out of the S/SW through 1 PM before becoming variable for the rest of the day. **N of Morgan's Point:** Winds will be at 3 – 8 kts. **S of Morgan's Point:** Winds will be at 7 – 12 kts through 6 AM before decreasing to 4 – 9 kts. **Non-thunderstorm wind gusts of 20 kts will be in play for Stations S of Morgan's Point through 6 AM.**

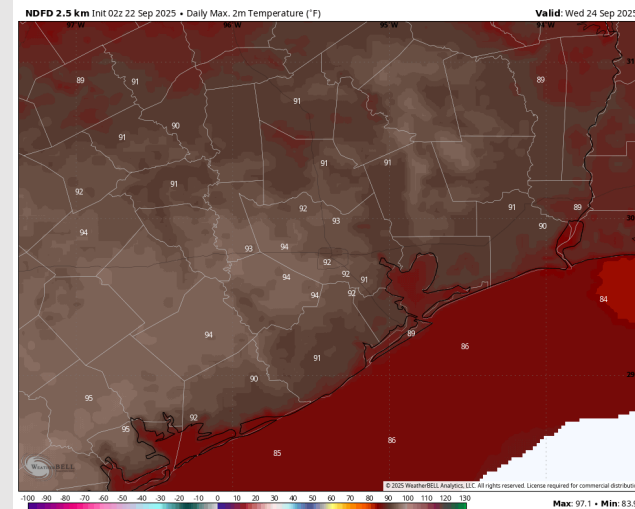
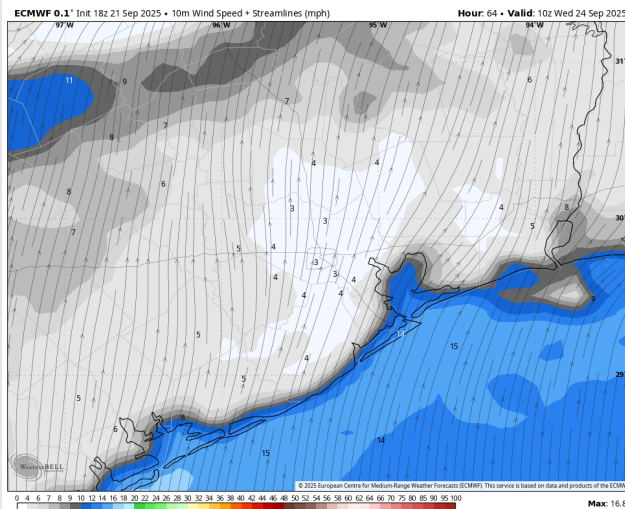
High Temps: **N of Morgan's Point:** Low 90s F. **S of Morgan's Point:** Upper 80s F.

Visibility: No fog concerns Wednesday, however, visibilities may be reduced under a heavier downpour.

Precip Image: 3 PM CT



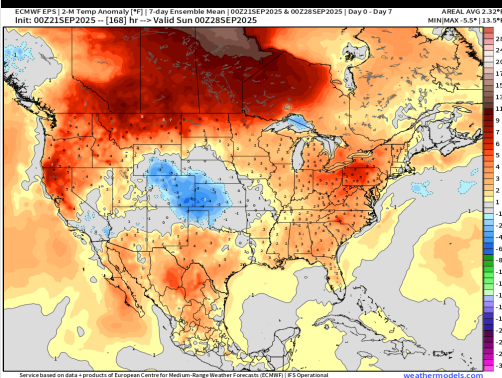
**Wind Speed:
5 AM CT**



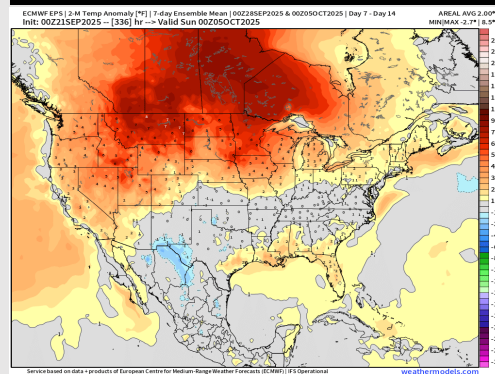
**High Temps
Wednesday**

Houston Pilots: 9/22/25

Next 7 Day Temperature Departure



8-14 Day Temperature Departure

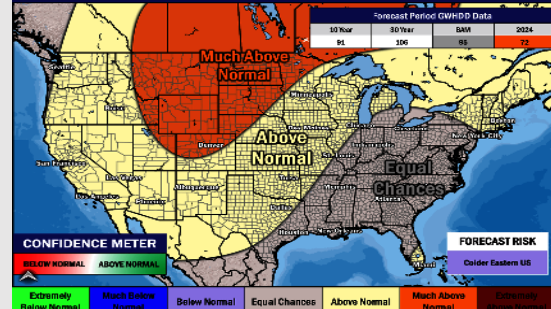


15-30 Day Temperature Departure

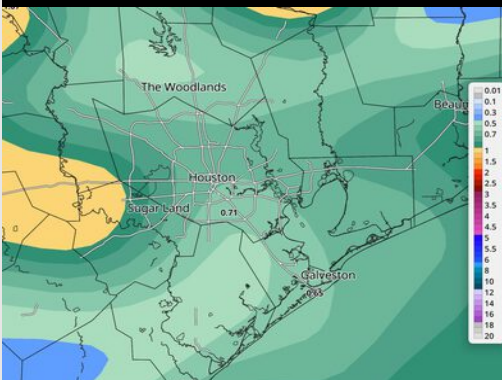
Week ¾ Temperature Outlook

October 3 - 16, 2025 | Updated: 9/19/25

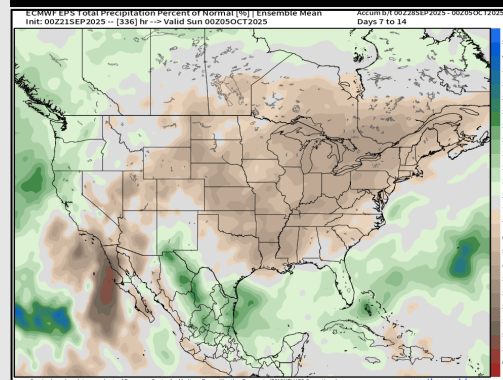
Forecaster: Walts



Next 7 Day Total Precipitation



8-14 Day % of Average Precip.

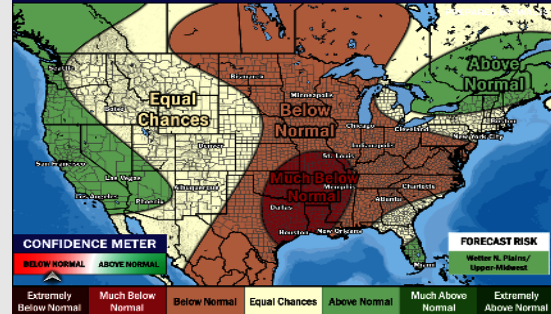


15-30 Day % of Average Precip.

Week ¾ Precipitation Outlook

October 3 - 16, 2025 | Updated: 9/19/25

Forecaster: Walts



- Temps are expected to be above normal for the next 7 days with scattered storm chances throughout the weekend.
- Above normal temperatures and above normal rain chances are favored for days 8 – 14.
- Near normal temperatures are favored for early to mid October with much below normal rainfall chances.