

# Houston Pilots Forecast Package



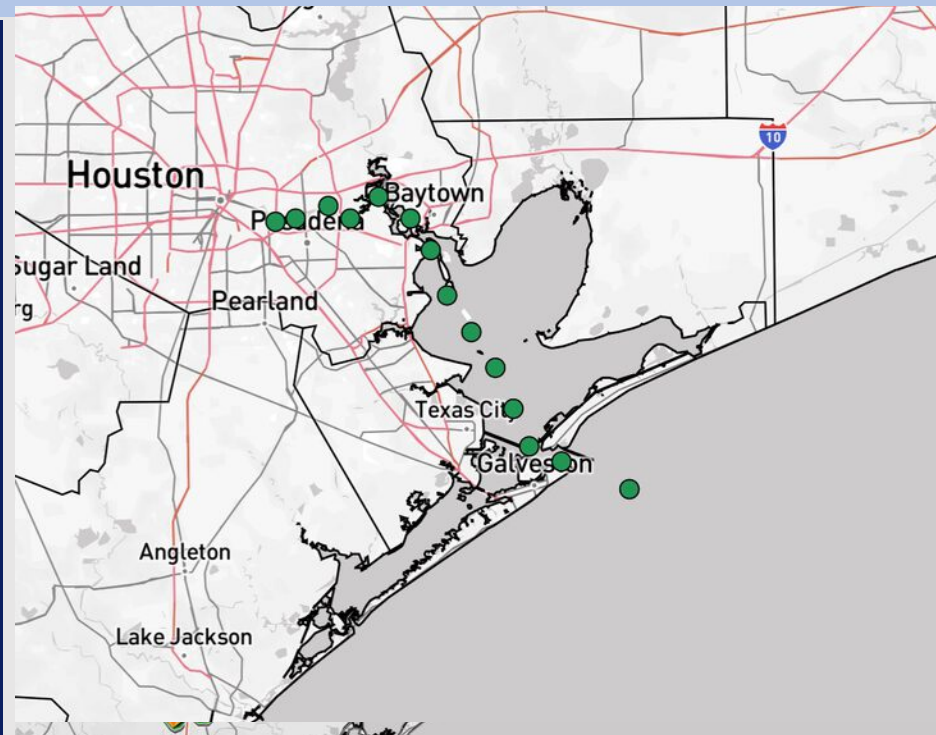
Updated: 10:21 PM CT

Friday, September 19, 2025

Forecaster: Jakeb Wagner

## Weather Headlines

- Isolated showers possible S of all Stations from 9AM – 2PM. Isolated storms will be possible for all Stations from 3PM to 6PM.
- Scattered showers and storms will be in the forecast from 3AM – 6PM Sunday.
- No tropical activity is favored the next 7-10 days.



Current Radar: 10:21 PM CT

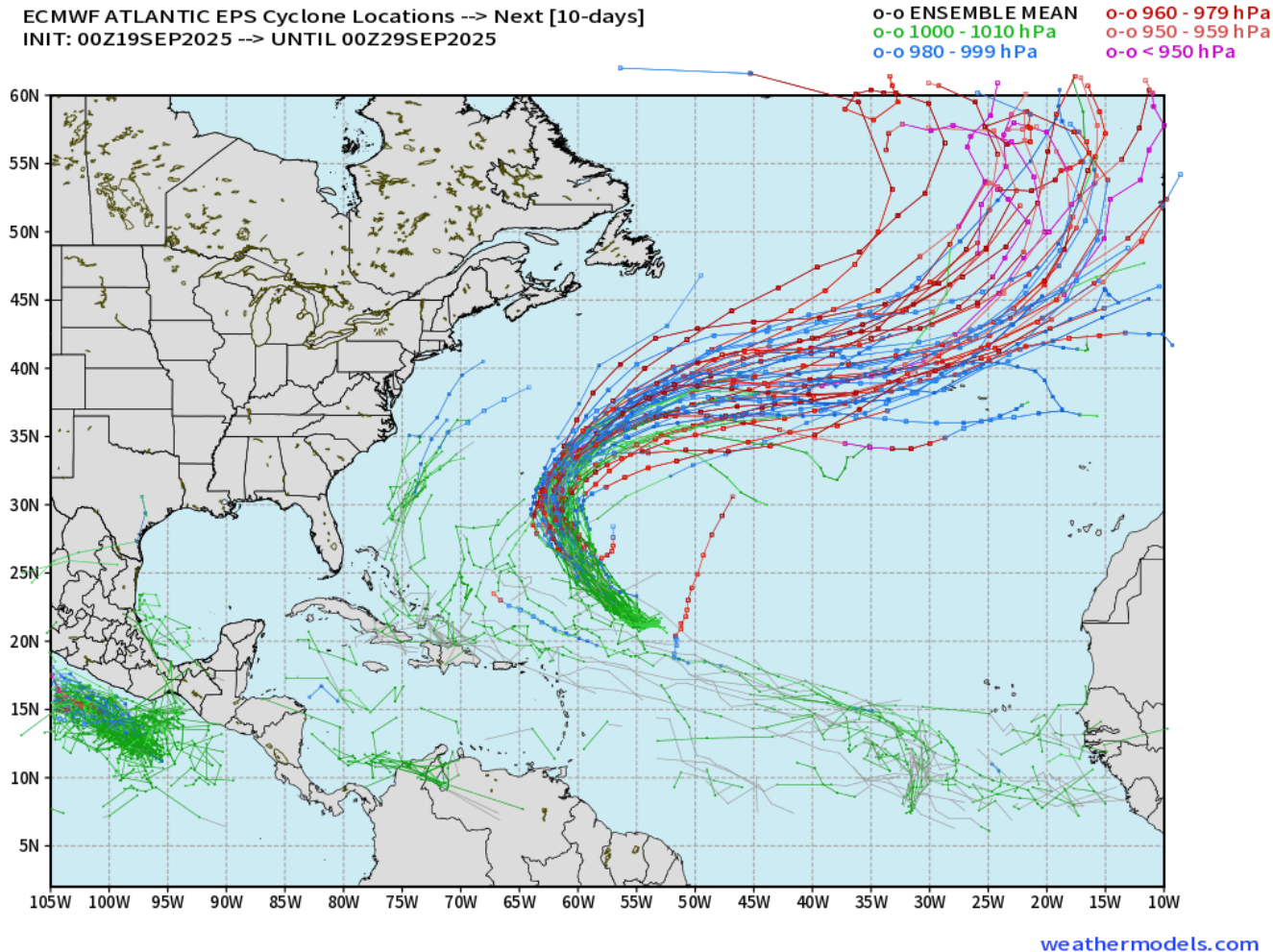
As always, please do not hesitate to reach out to us with any forecast questions at **(317)-560-8122**. Press 1 for forecast questions.

You can also access real-time forecast updates and 24/7 meteorological chat assistance on your **Clarity** app. Click [here](#) for login assistance.



# Houston Pilots Tropical Update

## 10-Day Tropical Outlook



No tropical development favored in the Gulf over the next 7-10 days.

Tropical Storm Gabrielle has formed in the Atlantic and is favored to stay out in the Atlantic.

Additional waves behind Gabrielle are also currently favored to stay off the US East Coast.

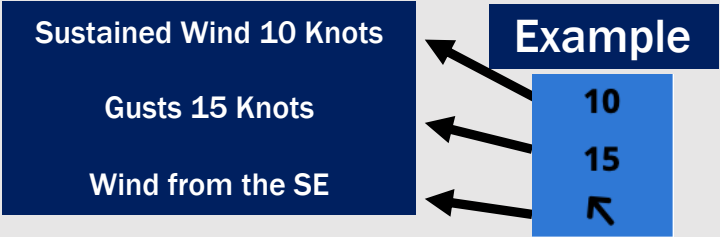
# Houston Pilots Visibility Chart (miles)



Visibility	Sat 12 am	Sat 1 am	Sat 2 am	Sat 3 am	Sat 4 am	Sat 5 am	Sat 6 am	Sat 7 am	Sat 8 am	Sat 9 am	Sat 10 am	Sat 11 am	Sat 12 pm	Sat 1 pm	Sat 2 pm	Sat 3 pm	Sat 4 pm	Sat 5 pm	Sat 6 pm	Sat 7 pm	Sat 8 pm	Sat 9 pm	Sat 10 pm	Sat 11 pm
Houston Pilots N - 610 Bridge	10	10	10	10	10	10	10	10	10	7.9	10	10	10	10	10	10	10	10	10	10	10	10	10	10
Houston Pilots M - Kinder 1	10	10	10	10	10	10	10	10	10	7.9	10	10	10	10	10	10	10	10	10	10	10	10	10	10
Houston Pilots L - Greens Bayou	10	10	10	10	10	10	10	9	10	6.9	10	10	10	10	10	10	10	10	10	10	10	10	10	10
Houston Pilots K - Shell Crude	10	10	10	10	10	10	10	10	10	6.9	10	10	10	10	10	10	10	10	10	10	10	10	10	10
Houston Pilots J - Lynchburg Ferries	10	10	10	10	10	10	9	9	9	6.9	10	10	10	10	10	10	10	10	10	10	10	10	10	10
Houston Pilots I - Exxon 3	10	10	10	10	10	10	10	9	9	6.9	10	10	10	10	10	10	10	10	10	10	10	10	10	10
Houston Pilots H - Morgans Point	10	10	10	10	10	10	10	10	9	6.9	10	10	10	10	10	10	10	10	10	10	10	10	10	10
Houston Pilots G - 75/76	10	10	10	10	10	10	10	10	10	6.9	10	10	10	10	10	10	10	10	10	10	10	10	10	10
Houston Pilots F - 63/64	10	10	10	10	10	10	10	10	10	6.9	10	10	10	10	10	10	10	10	10	10	10	10	10	10
Houston Pilots E - 51/52	10	10	10	10	10	10	10	10	10	6.9	10	10	10	10	10	10	10	10	10	10	10	10	10	10
Houston Pilots D - 37/38	10	10	10	10	10	10	10	10	10	9	10	10	10	10	10	10	10	10	10	10	10	10	10	10
Houston Pilots C - 25/26	10	10	10	10	10	10	10	10	10	10	10	10	10	10	10	10	10	10	10	10	10	10	10	10
Houston Pilots B - 11/12	10	10	10	10	10	10	10	10	10	10	10	10	10	10	10	10	10	10	10	10	10	10	10	10
Houston Pilots A - 1 & 2 Bravo	10	10	10	10	10	10	10	10	10	10	10	10	10	10	10	10	10	10	10	10	10	10	10	10

NOTE: This is automated data that may/may not agree with the official BAM thinking that's found on the daily slides or special visibility report slides. This data should be used as a guide only

# Houston Pilots Wind Chart



Wind	Sat 12 am	Sat 1 am	Sat 2 am	Sat 3 am	Sat 4 am	Sat 5 am	Sat 6 am	Sat 7 am	Sat 8 am	Sat 9 am	Sat 10 am	Sat 11 am	Sat 12 pm	Sat 1 pm	Sat 2 pm	Sat 3 pm	Sat 4 pm	Sat 5 pm	Sat 6 pm	Sat 7 pm	Sat 8 pm	Sat 9 pm	Sat 10 pm	Sat 11 pm
Houston Pilots N - 610 Bridge	3	2	2	1	1	1	1	2	2	3	3	5	6	6	7	8	8	8	8	8	8	7	6	5
	7	6	5	5	5	5	5	5	5	6	7	9	10	12	13	15	16	16	16	16	15	13	10	9
	↖	↖	↖	↖	↖	↖	↖	↖	↖	↖	↖	↖	↖	↖	↖	↖	↖	↖	↖	↖	↖	↖	↖	
Houston Pilots M - Kinder 1	3	2	2	1	1	1	1	2	2	3	3	5	6	6	7	8	8	8	8	8	8	7	6	5
	7	6	5	5	5	5	5	5	5	6	7	9	10	12	13	15	16	16	16	16	15	13	10	8
	↖	↖	↖	↖	↖	↖	↖	↖	↖	↖	↖	↖	↖	↖	↖	↖	↖	↖	↖	↖	↖	↖	↖	
Houston Pilots L - Greens Bayou	3	2	2	1	1	1	1	2	2	3	3	5	6	6	7	8	8	8	8	8	8	6	6	3
	7	6	5	5	5	5	5	5	5	6	7	9	10	12	13	15	16	16	16	16	15	12	10	8
	↖	↖	↖	↖	↖	↖	↖	↖	↖	↖	↖	↖	↖	↖	↖	↖	↖	↖	↖	↖	↖	↖	↖	
Houston Pilots K - Shell Crude	3	2	2	1	1	1	1	2	2	3	3	5	6	6	8	8	8	8	8	8	8	6	6	3
	7	6	5	5	5	5	5	5	5	6	7	9	10	12	14	15	16	16	16	15	15	12	10	8
	↖	↖	↖	↖	↖	↖	↖	↖	↖	↖	↖	↖	↖	↖	↖	↖	↖	↖	↖	↖	↖	↖	↖	
Houston Pilots J - Lynchburg Ferries	3	2	1	1	1	1	1	1	2	2	3	3	6	6	7	8	8	8	8	8	7	6	5	3
	7	6	5	5	5	5	5	5	5	6	7	9	10	12	13	15	16	16	16	15	15	12	10	8
	↖	↖	↖	↖	↖	↖	↖	↖	↖	↖	↖	↖	↖	↖	↖	↖	↖	↖	↖	↖	↖	↖	↖	
Houston Pilots I - Exxon 3	7	6	6	5	5	5	5	5	6	6	6	6	8	8	9	10	10	12	12	12	10	10	9	8
	10	9	8	7	7	7	7	7	7	8	9	10	12	14	15	16	17	18	17	16	15	13	12	
	↖	↖	↖	↖	↖	↖	↖	↖	↖	↖	↖	↖	↖	↖	↖	↖	↖	↖	↖	↖	↖	↖	↖	
Houston Pilots H - Morgans Point	8	6	6	6	5	5	5	5	5	6	6	6	8	8	9	10	10	12	12	10	10	10	9	8
	10	9	8	8	7	7	7	7	7	8	9	10	13	14	15	16	17	18	17	16	15	14	13	12
	↖	↖	↖	↖	↖	↖	↖	↖	↖	↖	↖	↖	↖	↖	↖	↖	↖	↖	↖	↖	↖	↖	↖	
Houston Pilots G - 75/76	8	8	7	6	6	6	6	6	6	6	7	7	8	8	9	10	10	12	12	10	10	10	9	9
	13	12	10	9	8	8	8	8	8	9	10	12	13	14	15	16	17	18	17	16	15	15	14	13
	↖	↖	↖	↖	↖	↖	↖	↖	↖	↖	↖	↖	↖	↖	↖	↖	↖	↖	↖	↖	↖	↖	↖	
Houston Pilots F - 63/64	8	8	8	7	6	6	6	6	6	6	7	7	7	8	8	9	10	10	10	10	10	10	9	9
	13	12	10	9	8	8	8	8	8	9	10	12	13	14	15	15	17	17	17	16	15	15	14	13
	↖	↖	↖	↖	↖	↖	↖	↖	↖	↖	↖	↖	↖	↖	↖	↖	↖	↖	↖	↖	↖	↖	↖	
Houston Pilots E - 51/52	8	8	8	7	6	6	6	5	5	6	6	7	8	8	9	9	10	10	10	10	10	10	9	9
	13	12	12	10	9	8	8	8	8	8	10	12	13	14	15	15	16	16	16	16	15	14	14	14
	↖	↖	↖	↖	↖	↖	↖	↖	↖	↖	↖	↖	↖	↖	↖	↖	↖	↖	↖	↖	↖	↖	↖	
Houston Pilots D - 37/38	8	8	8	7	6	6	6	5	5	6	6	7	8	8	8	9	9	10	10	10	10	10	9	9
	13	12	12	10	9	8	8	7	7	8	10	12	13	14	15	15	16	16	16	16	15	14	14	14
	↖	↖	↖	↖	↖	↖	↖	↖	↖	↖	↖	↖	↖	↖	↖	↖	↖	↖	↖	↖	↖	↖	↖	
Houston Pilots C - 25/26	8	8	8	7	6	6	6	5	5	6	6	7	8	8	8	9	9	9	9	10	10	9	9	9
	13	12	12	10	9	8	8	7	7	8	9	12	13	13	14	15	15	15	15	15	15	14	14	14
	↖	↖	↖	↖	↖	↖	↖	↖	↖	↖	↖	↖	↖	↖	↖	↖	↖	↖	↖	↖	↖	↖	↖	
Houston Pilots B - 11/12	7	7	6	6	6	5	5	5	3	5	6	6	7	8	8	8	8	8	8	8	8	8	8	8
	13	12	12	10	9	9	8	8	7	8	9	12	13	13	14	15	15	15	15	15	15	14	14	13
	↖	↖	↖	↖	↖	↖	↖	↖	↖	↖	↖	↖	↖	↖	↖	↖	↖	↖	↖	↖	↖	↖	↖	
Houston Pilots A - 1 & 2 Bravo	9	8	8	8	7	6	6	6	6	6	6	7	7	8	8	8	8	8	9	9	9	9	9	9
	14	14	13	12	10	10	9	8	8	9	10	12	13	13	14	15	15	15	15	15	15	15	15	15
	↖	↖	↖	↖	↖	↖	↖	↖	↖	↖	↖	↖	↖	↖	↖	↖	↖	↖	↖	↖	↖	↖	↖	

**NOTE:** This is automated data that may/may not agree with the official BAM thinking that's found on the daily slides.  
This data should be used as a guide only.



# Houston Pilots: SAT. 9/20/2025

## Forecast Discussion

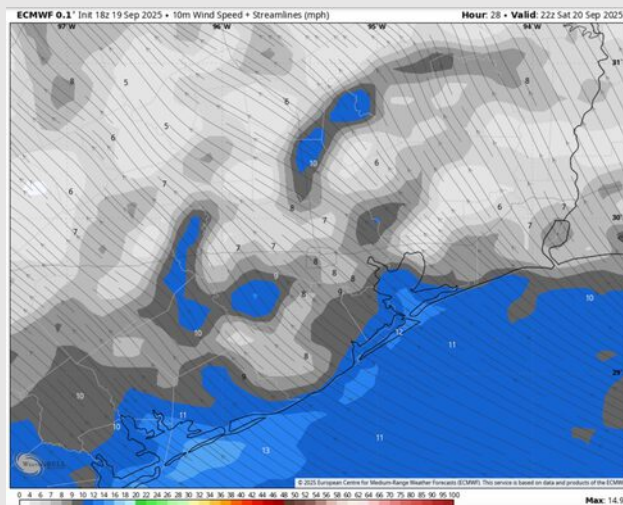
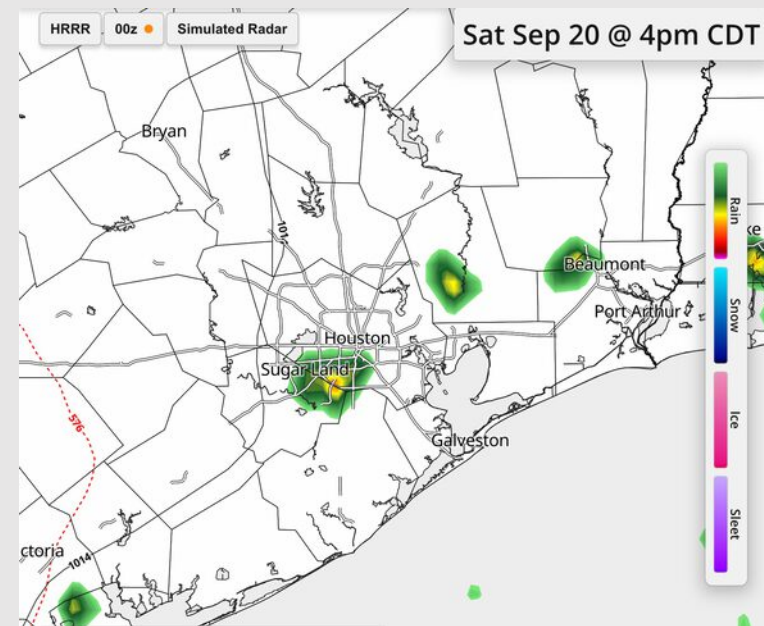
**Precip:** Isolated showers possible S of all Stations from 9AM – 2PM. Isolated storms will be possible for all Stations from 3PM to 6PM. Lightning will be associated with a few storms.

**Wind:** Winds will be generally out of the SE today. **N of Morgan's Point:** Winds will be at 4 – 9 kts. **S of Morgan's Point:** Winds will be at 6 – 11 kts.

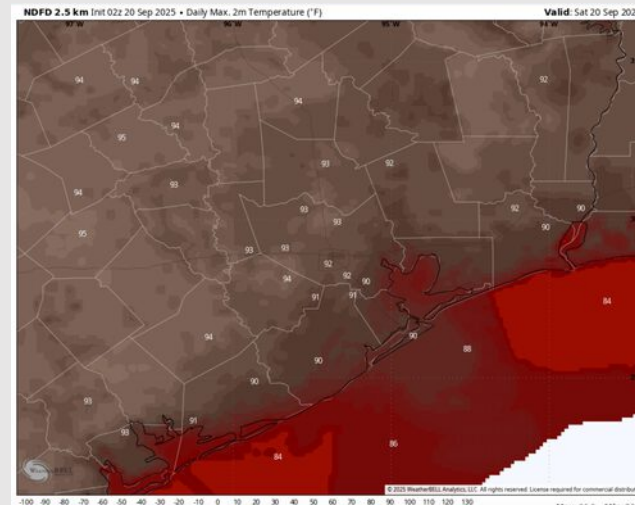
**High Temps:** **N of Morgan's Point:** Low 90s F. **S of Morgan's Point:** Near 90 F.

**Visibility:** No fog concerns today, however, visibilities may be briefly reduced under a heavier downpour.

## Precip Image: 4 PM CT



Wind Speed:  
5 PM CT



High Temps  
Today

# Houston Pilots: SUN. 9/21/2025

## Forecast Discussion

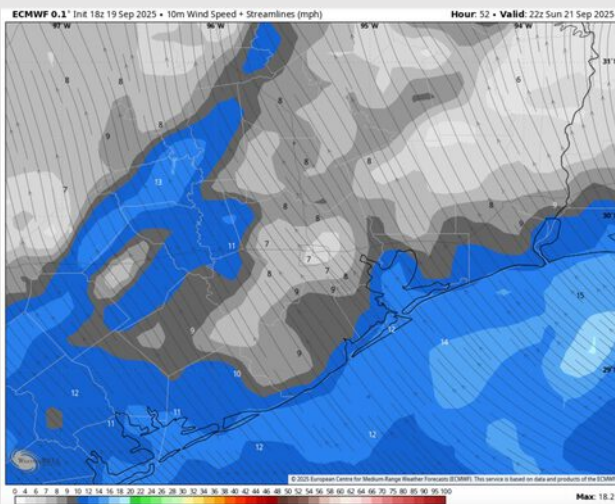
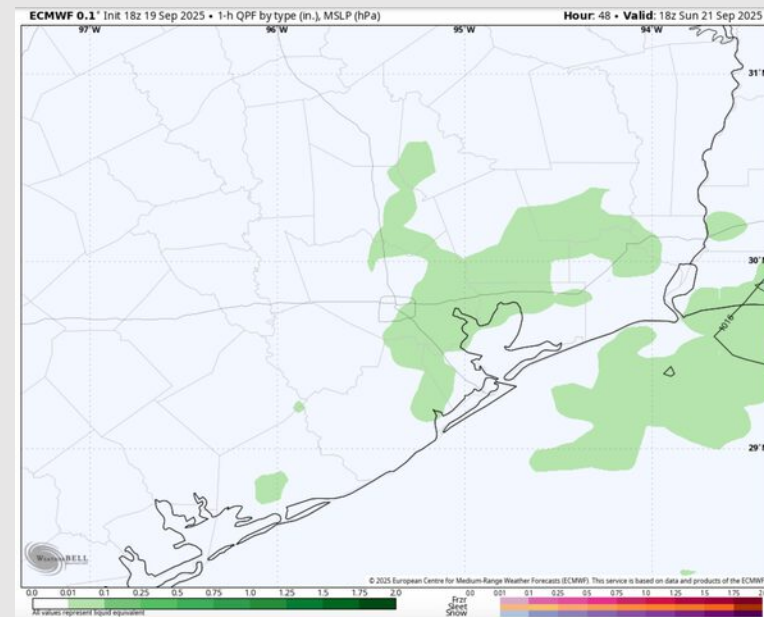
**Precip:** Scattered showers and storms will be in the forecast from 3AM – 6PM Sunday.

**Wind:** Winds will be out of the SE Sunday. **N of Morgan's Point:** Winds will be at 4 – 9 kts. **S of Morgan's Point:** Winds will be at 8 – 13 kts.

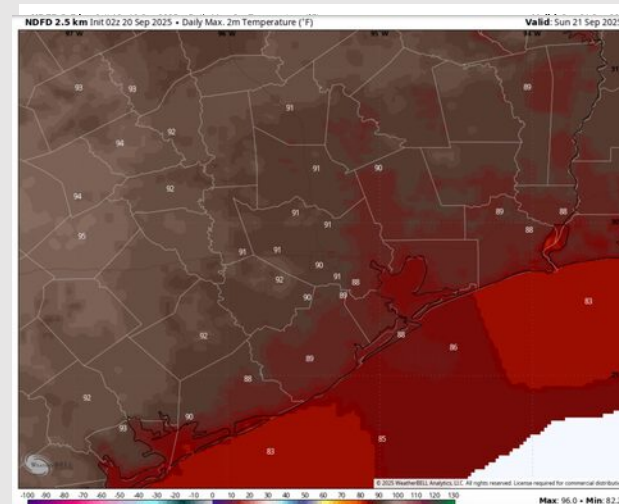
**High Temps:** **N of Morgan's Point:** Upper 80s to Low 90s F. **S of Morgan's Point:** Upper 80s F.

**Visibility:** No fog concerns Sunday, however, visibilities may be reduced under a heavier downpour.

## Precip Image: 1 PM CT



Wind Speed:  
5 PM CT



High Temps  
Sunday



# Houston Pilots: MON. 9/22/2025

## Forecast Discussion

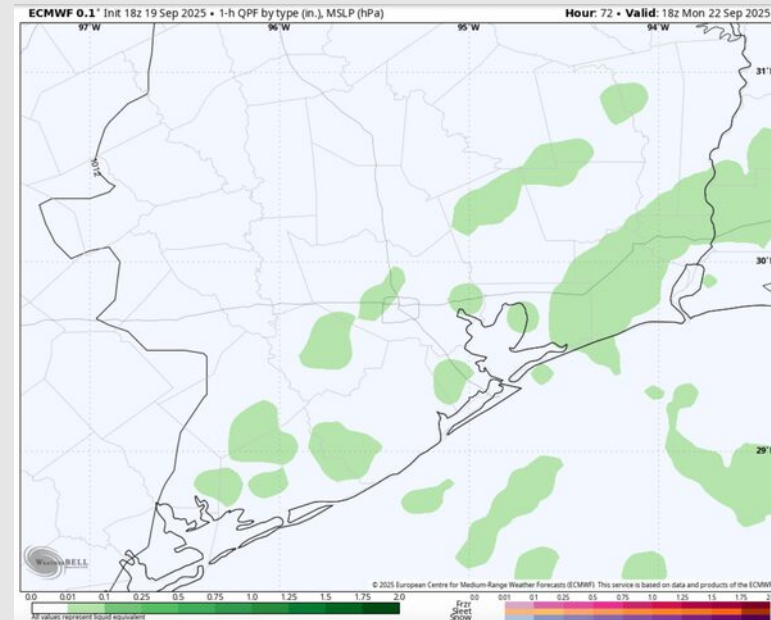
**Precip:** Scattered showers will be possible throughout the day Monday.

**Wind:** Winds will be out of the SE Monday. **N of Morgan's Point:** Winds will be at 5 – 10 kts. **S of Morgan's Point:** Winds will be at 8 – 13 kts.

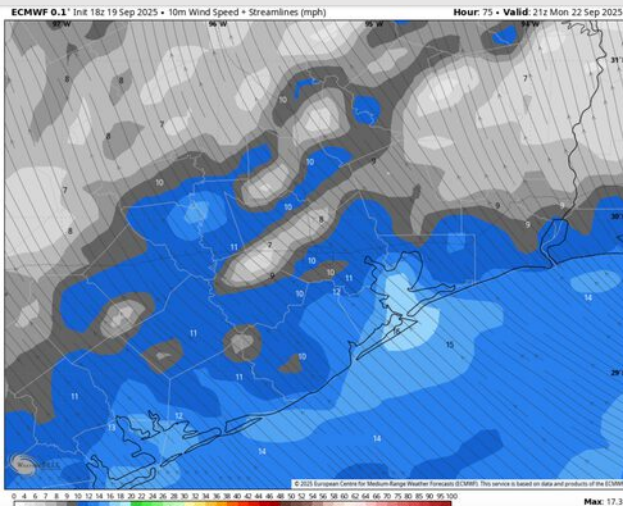
**High Temps:** **N of Morgan's Point:** Low 90s F. **S of Morgan's Point:** Upper 80s F.

**Visibility:** No visibility concerns Monday.

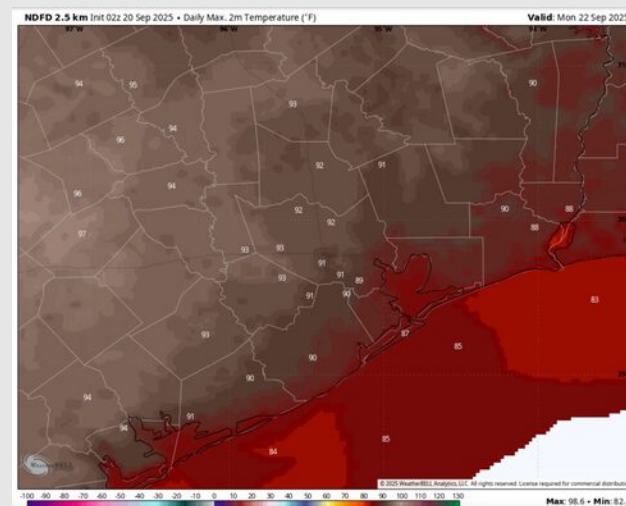
## Precip Image: 1 PM CT



**Wind Speed:**  
4 PM CT

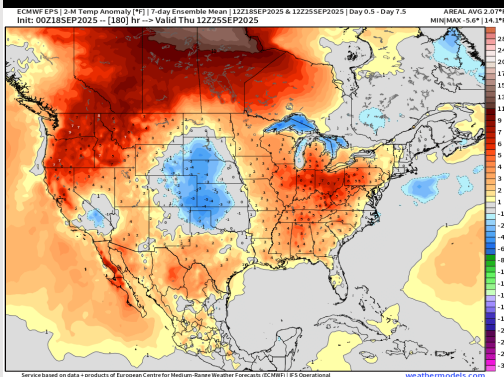


**High Temps**  
**Monday**

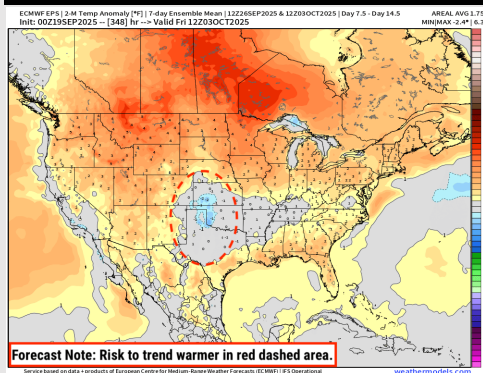


# Houston Pilots: 9/20/25

## Next 7 Day Temperature Departure



## 8-14 Day Temperature Departure

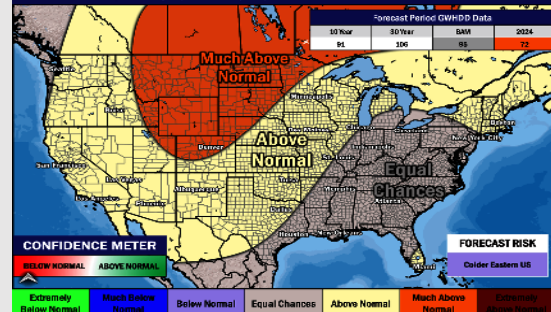


## 15-30 Day Temperature Departure

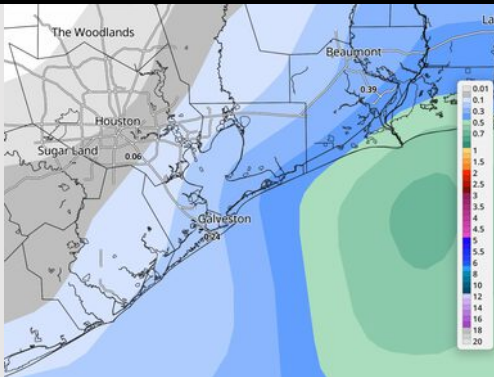
### Week ¾ Temperature Outlook

October 3 - 16, 2025 | Updated: 9/19/25

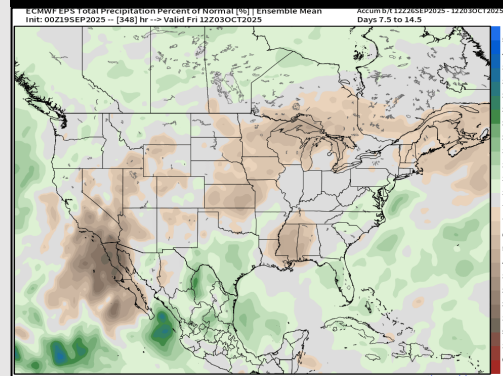
Forecaster: Walts



## Next 7 Day Total Precipitation



## 8-14 Day % of Average Precip.

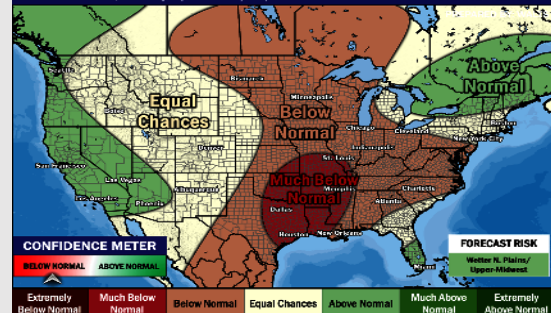


## 15-30 Day % of Average Precip.

### Week ¾ Precipitation Outlook

October 3 - 16, 2025 | Updated: 9/19/25

Forecaster: Walts



- Temps are expected to be above normal for the next 7 days with scattered storm chances throughout the weekend.
- Above normal temperatures and above normal rain chances are favored for days 8 - 14.
- Near normal temperatures are favored for late September/early October with much below normal rainfall chances.