

# Houston Pilots Forecast Package



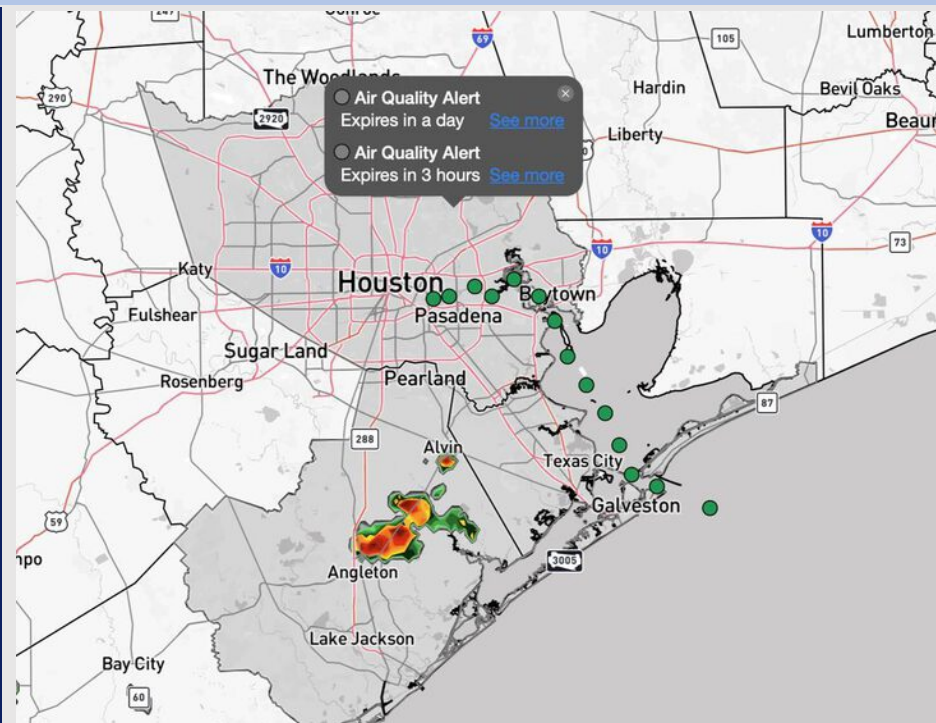
Updated: 2:35 PM CT

Wednesday, September 17, 2025

Forecaster: Hope Kleitsch

## Weather Headlines

- Hit/miss showers and a few storms possible at times over the next 36 hours.
- Winds will be fairly calm over the next 72 hours, not expected to exceed 10 kts.
- No tropical activity is favored the next 7-10 days.



Current Radar: 2:35 PM CT

As always, please do not hesitate to reach out to us with any forecast questions at **(317)-560-8122**. Press **1** for forecast questions.

You can also access real-time forecast updates and 24/7 meteorological chat assistance on your **Clarity** app. Click [here](#) for login assistance.

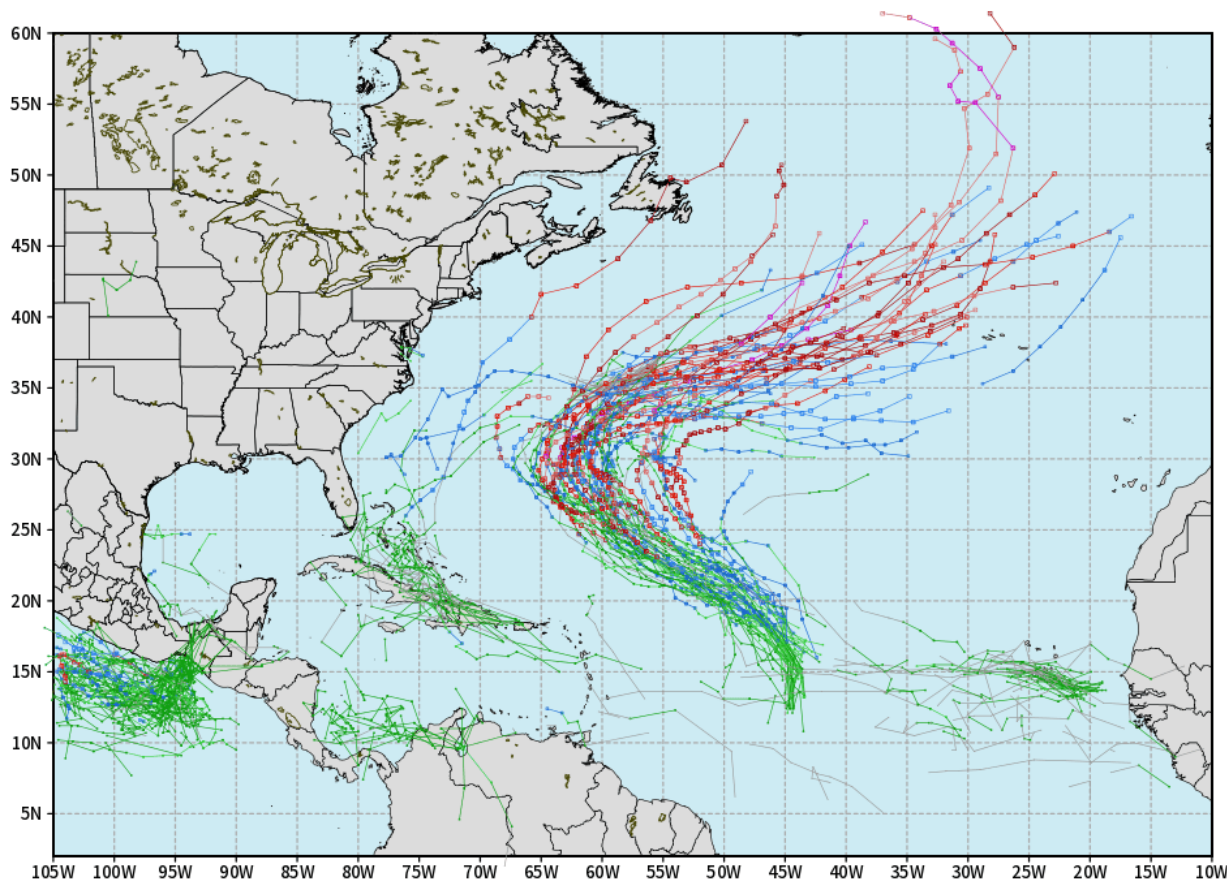


# Houston Pilots Tropical Update

## 10-Day Tropical Outlook

ECMWF ATLANTIC EPS Cyclone Locations --> Next [10-days]  
INIT: 00Z17SEP2025 --> UNTIL 00Z27SEP2025

o-o ENSEMBLE MEAN  
o-o 1000 - 1010 hPa  
o-o 980 - 999 hPa  
o-o 960 - 979 hPa  
o-o 950 - 959 hPa  
o-o < 950 hPa



[weathermodels.com](http://weathermodels.com)

No tropical development favored in the Gulf over the next 7-10 days.

Tropical Storm Gabrielle has formed in the Atlantic and is favored to stay out in the Atlantic.

Additional waves behind Gabrielle are also currently favored to stay off the US East Coast.

# Houston Pilots Visibility Chart (miles)



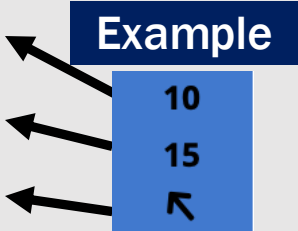
Visibility	Wed 4 pm	Wed 5 pm	Wed 6 pm	Wed 7 pm	Wed 8 pm	Wed 9 pm	Wed 10 pm	Wed 11 pm	Thu 12 am	Thu 1 am	Thu 2 am	Thu 3 am	Thu 4 am	Thu 5 am	Thu 6 am	Thu 7 am	Thu 8 am	Thu 9 am	Thu 10 am	Thu 11 am	Thu 12 pm	Thu 1 pm	Thu 2 pm	Thu 3 pm
Houston Pilots N - 610 Bridge	10	10	10	10	10	10	10	10	10	10	10	10	10	10	10	10	10	9	10	10	10	10	10	10
Houston Pilots M - Kinder 1	10	10	10	10	10	10	10	10	10	10	10	10	10	10	10	10	10	9	10	10	10	10	10	10
Houston Pilots L - Greens Bayou	10	10	10	10	10	10	10	10	10	10	10	10	10	10	10	10	10	9	10	10	10	10	10	10
Houston Pilots K - Shell Crude	10	10	10	10	10	10	10	10	10	10	10	10	10	10	10	10	10	9	10	10	10	10	10	10
Houston Pilots J - Lynchburg Ferries	10	10	10	10	10	10	10	10	10	10	10	10	10	10	10	10	10	9	10	10	10	10	10	10
Houston Pilots I - Exxon 3	10	10	10	10	10	10	10	10	10	10	10	10	10	10	10	10	10	9	10	10	10	10	10	10
Houston Pilots H - Morgans Point	10	10	10	10	10	10	10	10	10	10	10	10	10	10	10	10	10	10	10	10	10	10	10	10
Houston Pilots G - 75/76	10	10	10	10	10	10	10	10	10	10	10	10	10	10	10	10	10	9	10	10	10	10	10	10
Houston Pilots F - 63/64	10	10	10	10	10	10	10	10	10	10	10	10	10	10	10	10	10	9	10	10	10	10	10	10
Houston Pilots E - 51/52	10	10	10	10	10	10	10	10	10	10	10	10	10	10	10	10	10	10	10	10	10	10	10	10
Houston Pilots D - 37/38	10	10	10	10	10	10	10	10	10	10	10	10	10	10	10	10	10	10	10	10	10	10	10	10
Houston Pilots C - 25/26	10	10	10	10	10	10	10	10	10	10	10	10	10	10	10	10	10	10	10	10	10	10	10	10
Houston Pilots B - 11/12	10	10	10	10	10	10	10	10	10	10	10	10	10	10	10	10	10	10	10	10	10	10	10	10
Houston Pilots A - 1 & 2 Bravo	10	10	10	10	10	10	10	10	10	10	10	10	10	10	10	10	10	10	10	10	10	10	10	10

**NOTE:** This is automated data that may/may not agree with the official BAM thinking that's found on the daily slides or special visibility report slides. This data should be used as a guide only

# Houston Pilots Wind Chart



Sustained Wind 10 Knots  
Gusts 15 Knots  
Wind from the SE



Wind	Wed 4 pm	Wed 5 pm	Wed 6 pm	Wed 7 pm	Wed 8 pm	Wed 9 pm	Wed 10 pm	Wed 11 pm	Thu 12 am	Thu 1 am	Thu 2 am	Thu 3 am	Thu 4 am	Thu 5 am	Thu 6 am	Thu 7 am	Thu 8 am	Thu 9 am	Thu 10 am	Thu 11 am	Thu 12 pm	Thu 1 pm	Thu 2 pm	Thu 3 pm
Houston Pilots N - 610 Bridge	3 9 ↖	5 9 ↖	5 10 ↖	6 12 ↖	6 10 ↖	5 10 ↖	5 9 ↖	3 8 ↖	3 7 ↖	3 7 ↖	3 7 ↖	2 6 ↖	2 5 ↖	1 5 ↖	1 5 ↖	1 3 ↖	1 3 ↖	1 3 ↖	2 5 ↖	3 7 ↖	3 8 ↖	5 10 ↖	6 13 ↖	6 13 ↖
Houston Pilots M - Kinder 1	3 9 ↖	5 9 ↖	6 10 ↖	6 12 ↖	6 10 ↖	5 10 ↖	5 9 ↖	3 8 ↖	3 7 ↖	3 7 ↖	3 7 ↖	2 6 ↖	2 5 ↖	1 5 ↖	1 3 ↖	1 3 ↖	1 3 ↖	1 3 ↖	2 5 ↖	3 7 ↖	5 8 ↖	5 10 ↖	6 13 ↖	6 13 ↖
Houston Pilots L - Greens Bayou	3 9 ↖	5 9 ↖	6 10 ↖	6 12 ↖	6 10 ↖	5 10 ↖	5 9 ↖	3 8 ↖	3 7 ↖	3 7 ↖	3 6 ↖	2 6 ↖	2 5 ↖	1 5 ↖	1 3 ↖	1 3 ↖	1 3 ↖	1 3 ↖	2 5 ↖	3 7 ↖	3 8 ↖	5 10 ↖	6 12 ↖	6 13 ↖
Houston Pilots K - Shell Crude	5 9 ↖	6 9 ↖	6 10 ↖	6 10 ↖	6 10 ↖	5 10 ↖	3 9 ↖	3 8 ↖	3 7 ↖	3 7 ↖	2 7 ↖	2 6 ↖	1 5 ↖	1 5 ↖	1 3 ↖	1 3 ↖	1 3 ↖	1 3 ↖	2 5 ↖	3 7 ↖	3 8 ↖	5 10 ↖	6 12 ↖	6 13 ↖
Houston Pilots J - Lynchburg Ferries	3 9 ↖	5 9 ↖	5 9 ↖	6 10 ↖	6 10 ↖	5 10 ↖	3 9 ↖	3 8 ↖	3 7 ↖	2 7 ↖	2 6 ↖	2 5 ↖	1 5 ↖	1 5 ↖	1 3 ↖	1 3 ↖	1 2 ↖	1 3 ↖	2 5 ↖	3 7 ↖	3 8 ↖	5 9 ↖	6 12 ↖	6 13 ↖
Houston Pilots I - Exxon 3	7 12 ↖	8 12 ↖	8 13 ↖	8 13 ↖	9 13 ↖	8 13 ↖	8 10 ↖	8 12 ↖	7 9 ↖	6 9 ↖	6 8 ↖	6 7 ↖	5 7 ↖	5 7 ↖	3 6 ↖	3 6 ↖	3 6 ↖	3 6 ↖	3 7 ↖	5 7 ↖	6 9 ↖	6 12 ↖	8 13 ↖	8 14 ↖
Houston Pilots H - Morgans Point	7 12 ↖	8 12 ↖	8 13 ↖	8 13 ↖	9 13 ↖	8 13 ↖	8 10 ↖	7 12 ↖	7 9 ↖	6 9 ↖	6 8 ↖	6 7 ↖	5 7 ↖	3 7 ↖	3 6 ↖	3 6 ↖	3 6 ↖	3 6 ↖	5 7 ↖	5 8 ↖	6 9 ↖	6 12 ↖	8 13 ↖	8 14 ↖
Houston Pilots G - 75/76	6 12 ↖	8 12 ↖	8 13 ↖	8 13 ↖	9 14 ↖	9 13 ↖	8 12 ↖	8 13 ↖	7 10 ↖	7 10 ↖	7 9 ↖	6 8 ↖	6 8 ↖	6 7 ↖	5 7 ↖	5 7 ↖	5 7 ↖	5 7 ↖	6 8 ↖	6 9 ↖	6 12 ↖	6 13 ↖	7 14 ↖	8 14 ↖
Houston Pilots F - 63/64	6 12 ↖	7 12 ↖	8 13 ↖	8 13 ↖	9 14 ↖	8 13 ↖	8 12 ↖	8 12 ↖	7 10 ↖	7 10 ↖	7 9 ↖	6 8 ↖	6 8 ↖	6 7 ↖	5 7 ↖	5 7 ↖	5 7 ↖	5 7 ↖	6 8 ↖	6 9 ↖	6 10 ↖	6 12 ↖	6 13 ↖	8 14 ↖
Houston Pilots E - 51/52	6 10 ↖	7 12 ↖	8 13 ↖	8 13 ↖	8 14 ↖	8 13 ↖	8 12 ↖	8 12 ↖	7 10 ↖	7 10 ↖	7 9 ↖	6 8 ↖	6 8 ↖	5 8 ↖	5 7 ↖	5 7 ↖	5 7 ↖	5 7 ↖	6 9 ↖	6 9 ↖	6 10 ↖	6 12 ↖	7 14 ↖	8 14 ↖
Houston Pilots D - 37/38	6 10 ↖	6 12 ↖	7 13 ↖	8 13 ↖	8 13 ↖	8 13 ↖	8 12 ↖	8 12 ↖	7 10 ↖	7 10 ↖	7 9 ↖	6 8 ↖	6 8 ↖	6 7 ↖	6 7 ↖	5 7 ↖	5 7 ↖	5 7 ↖	6 9 ↖	6 10 ↖	6 10 ↖	7 13 ↖	8 14 ↖	8 14 ↖
Houston Pilots C - 25/26	6 9 ↖	6 10 ↖	7 12 ↖	8 13 ↖	8 13 ↖	8 13 ↖	8 12 ↖	8 12 ↖	7 10 ↖	7 10 ↖	7 9 ↖	6 8 ↖	6 8 ↖	6 7 ↖	6 7 ↖	5 7 ↖	5 7 ↖	5 7 ↖	6 9 ↖	6 10 ↖	6 10 ↖	7 13 ↖	8 14 ↖	8 14 ↖
Houston Pilots B - 11/12	6 10 ↖	6 10 ↖	6 12 ↖	7 13 ↖	7 12 ↖	7 12 ↖	7 12 ↖	7 12 ↖	6 10 ↖	6 10 ↖	6 9 ↖	6 8 ↖	5 8 ↖	5 8 ↖	3 7 ↖	3 7 ↖	3 7 ↖	3 7 ↖	5 9 ↖	6 10 ↖	6 12 ↖	7 13 ↖	8 14 ↖	8 15 ↖
Houston Pilots A - 1 & 2 Bravo	5 9 ↖	6 10 ↖	6 12 ↖	7 13 ↖	8 12 ↖	8 13 ↖	8 12 ↖	8 13 ↖	8 12 ↖	8 12 ↖	8 10 ↖	8 10 ↖	7 10 ↖	6 9 ↖	6 9 ↖	6 8 ↖	6 8 ↖	6 8 ↖	6 10 ↖	6 10 ↖	7 12 ↖	8 14 ↖	8 15 ↖	8 15 ↖

NOTE: This is automated data that may/may not agree with the official BAM thinking that's found on the daily slides.  
This data should be used as a guide only.



# Houston Pilots: WED. 9/17/2025

## Forecast Discussion

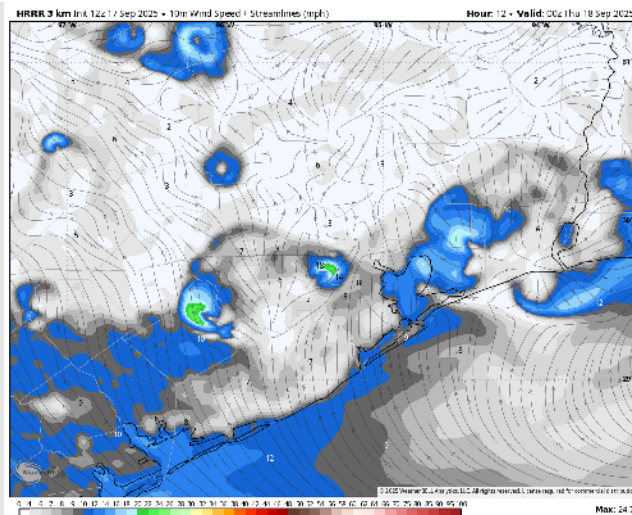
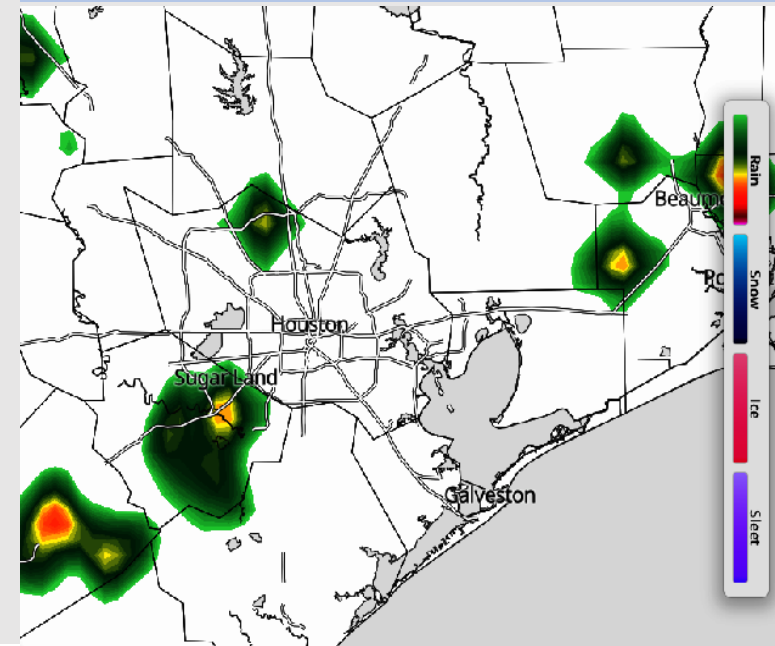
**Precip:** Hit/miss storms possible for all Stations between 3 – 8 PM. Lightning along with gusty winds of 20 – 25 kts will be possible. More dry time than not is in play.

**Wind:** Winds will be generally out of the S/SE for the remainder of the day. **N of Morgan's Point:** Winds will be at 2 – 7 kts. **S of Morgan's Point:** Winds will be at 5 – 10 kts.

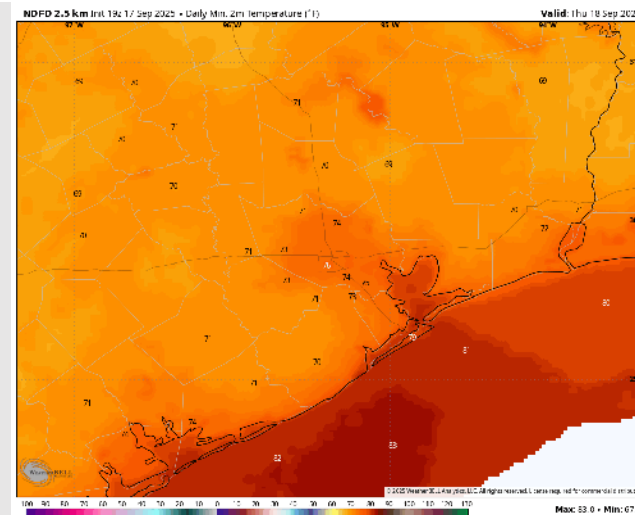
**Low Temps:** **N of Morgan's Point:** Mid 70s F. **S of Morgan's Point:** Upper 70s F.

**Visibility:** No visibility concerns today.

## Precip Image: 6 PM CT



Wind Speed:  
67PM CT



High Temps  
Today

# Houston Pilots: THU. 9/18/2025

## Forecast Discussion

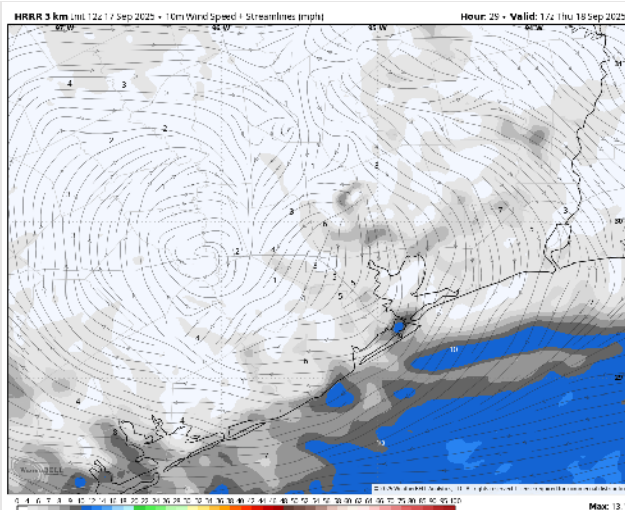
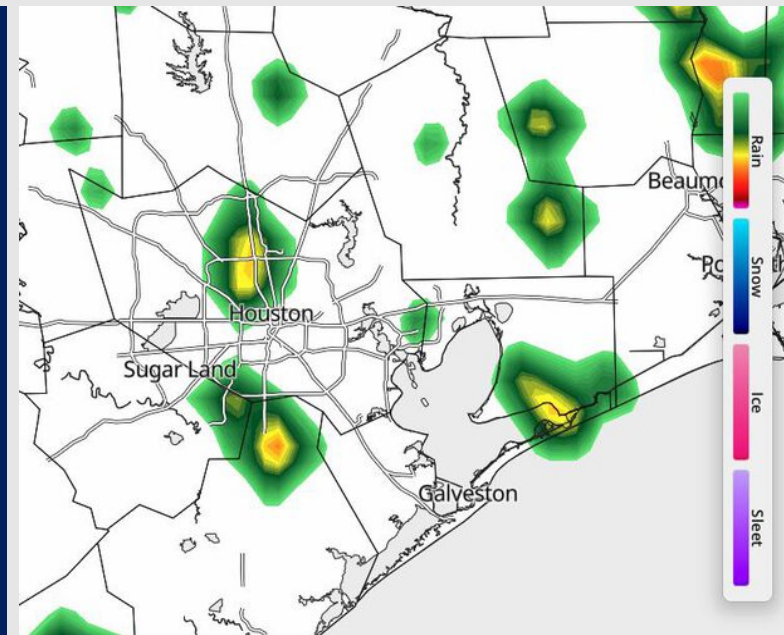
**Precip:** Scattered showers and storms in play for all Stations between 2 – 7 PM. Lightning will be in play.

**Wind:** Winds will be variable before shifting to out of the ESE by 4PM. **N of Morgan's Point:** Winds will be at 2 – 7 kts. **S of Morgan's Point:** Winds will be at 4 – 9 kts.

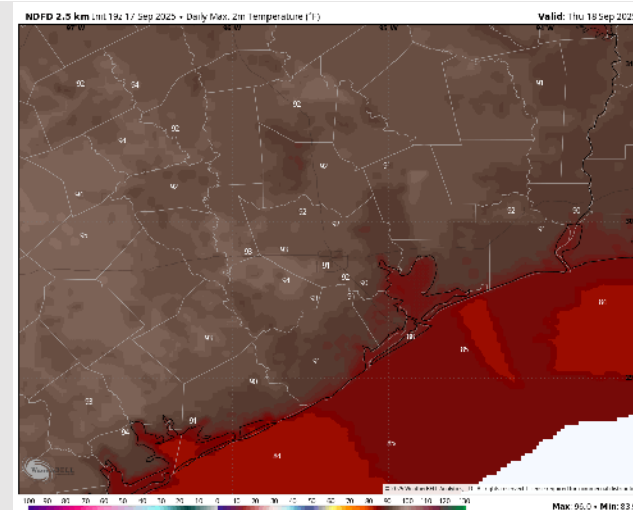
**High Temps:** **N of Morgan's Point:** Low 90s F. **S of Morgan's Point:** Upper 80s F.

**Visibility:** No visibility concerns Thursday.

## Precip Image: 3 PM CT



**Wind Speed:**  
12 PM CT



**High Temps**  
**Thursday**

# Houston Pilots: FRI. 9/19/2025

## Forecast Discussion

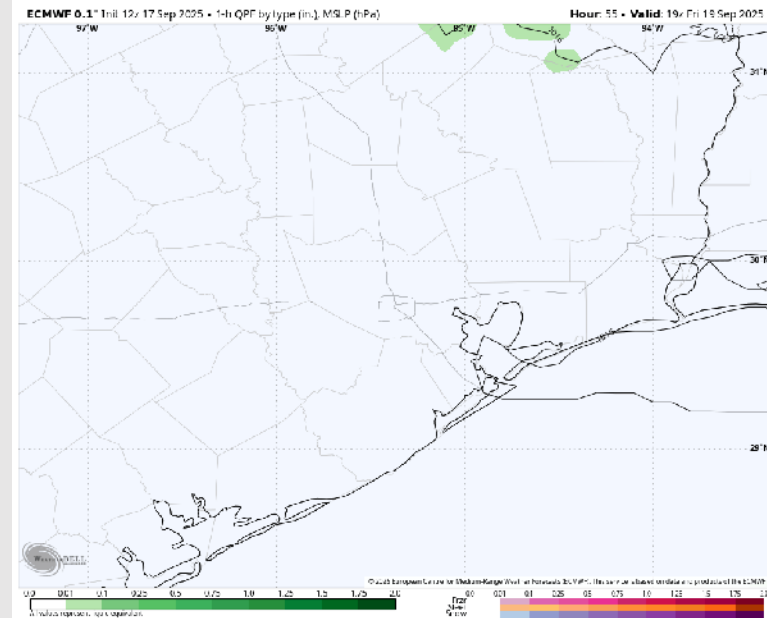
**Precip:** Dry conditions favored Friday.

**Wind:** Winds will rotate clockwise throughout the day before settling to be out of the SE by 2PM. **N of Morgan's Point:** Winds will be at 2 – 7 kts. **S of Morgan's Point:** Winds will be at 3 – 8 kts.

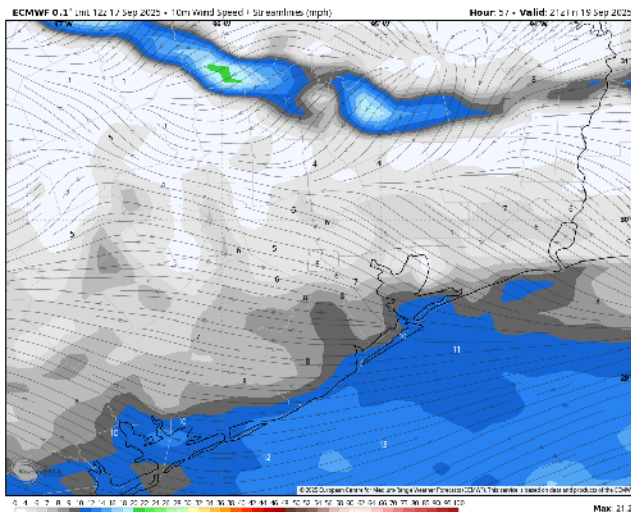
**High Temps:** **N of Morgan's Point:** Upper 80s to Low 90s F. **S of Morgan's Point:** Upper 80s F.

**Visibility:** No visibility concerns Friday.

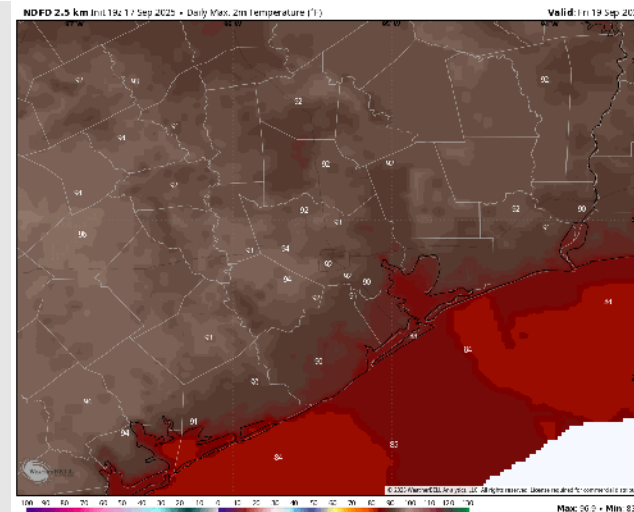
## Precip Image: 2 PM CT



**Wind Speed:**  
4 PM CT



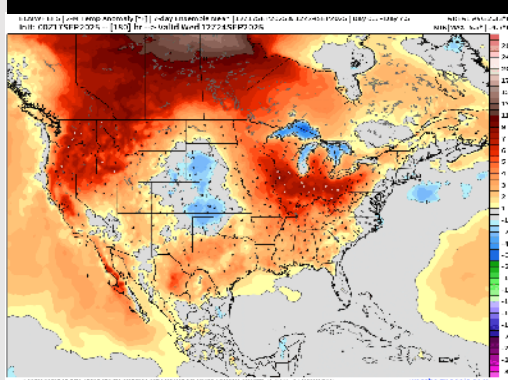
**High Temps**  
**Friday**



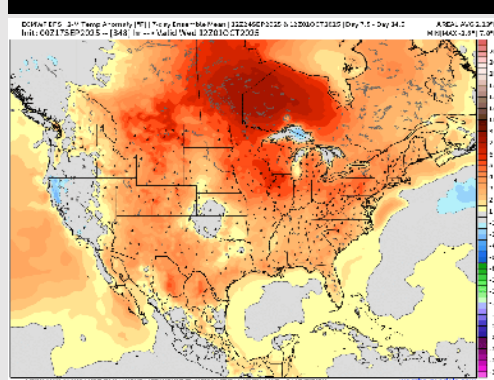


# Houston Pilots: 9/17/25

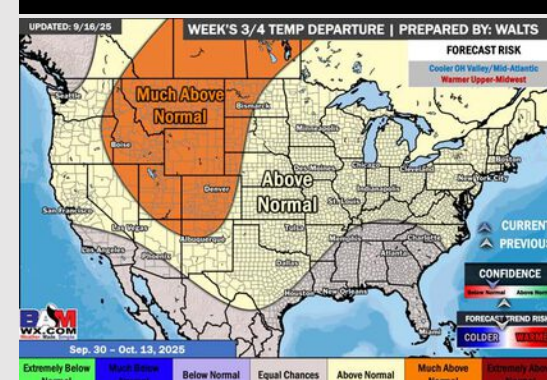
## Next 7 Day Temperature Departure



## 8-14 Day Temperature Departure



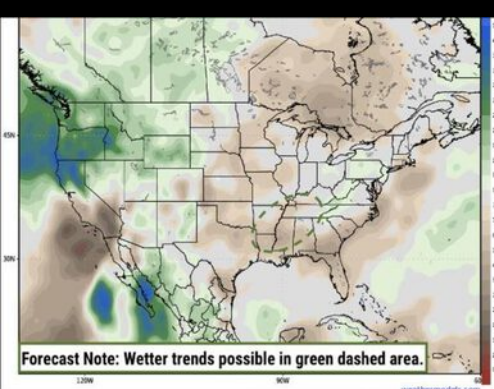
## 15-30 Day Temperature Departure



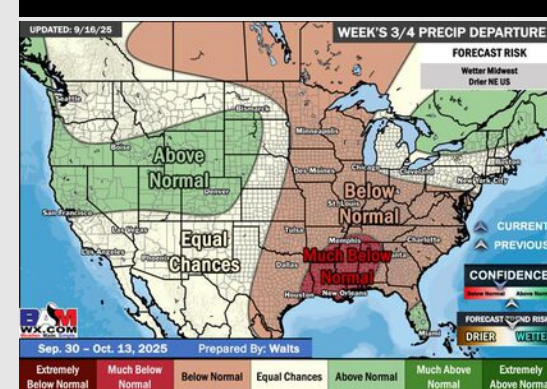
## Next 7 Day Total Precipitation



## 8-14 Day % of Average Precip.



## 15-30 Day % of Average Precip.



- Temps are expected to be above normal for the next 7 days and favoring a mostly dry weekend ahead outside of a few isolated showers.
- Above normal temperatures and below normal rain chances are favored for days 8 – 14.
- Near normal temperatures are favored for late September/early October with below normal rainfall chances.