

Houston Pilots Forecast Package



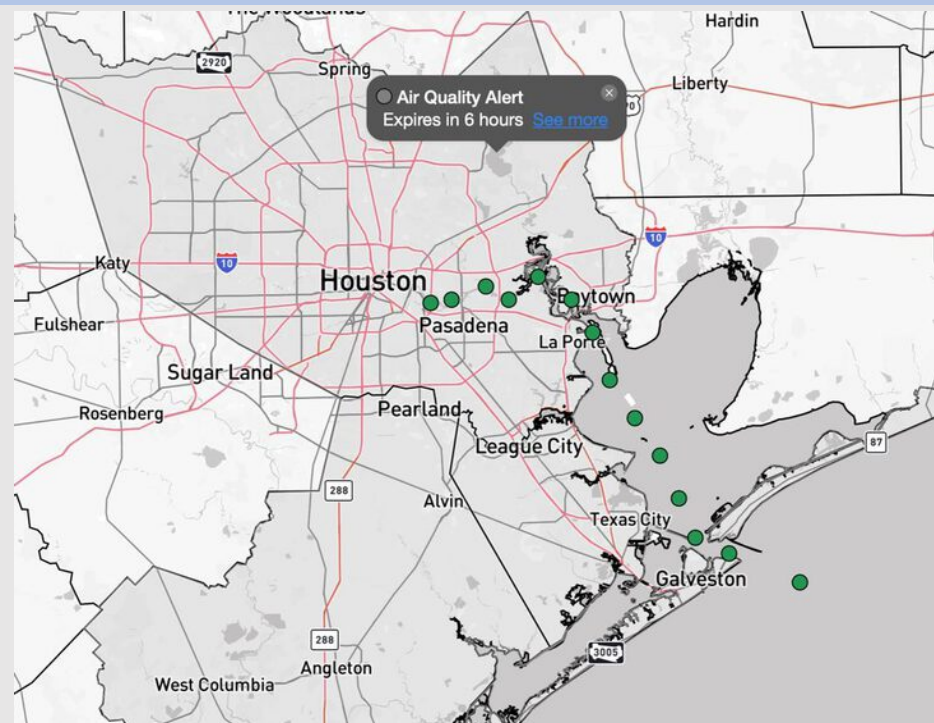
Updated: 1:20 PM CT

Tuesday, September 16, 2025

Forecaster: Hope Kleitsch

Weather Headlines

- Hit/miss showers and a few storms possible at times over the next 72 hours.
- Winds will be fairly calm over the next 72 hours, not expected to exceed 11 kts.
- No tropical activity is favored the next 7-10 days.



Current Radar: 1:20 PM CT

As always, please do not hesitate to reach out to us with any forecast questions at **(317)-560-8122**. Press **1** for forecast questions.

You can also access real-time forecast updates and 24/7 meteorological chat assistance on your **Clarity** app. Click [here](#) for login assistance.

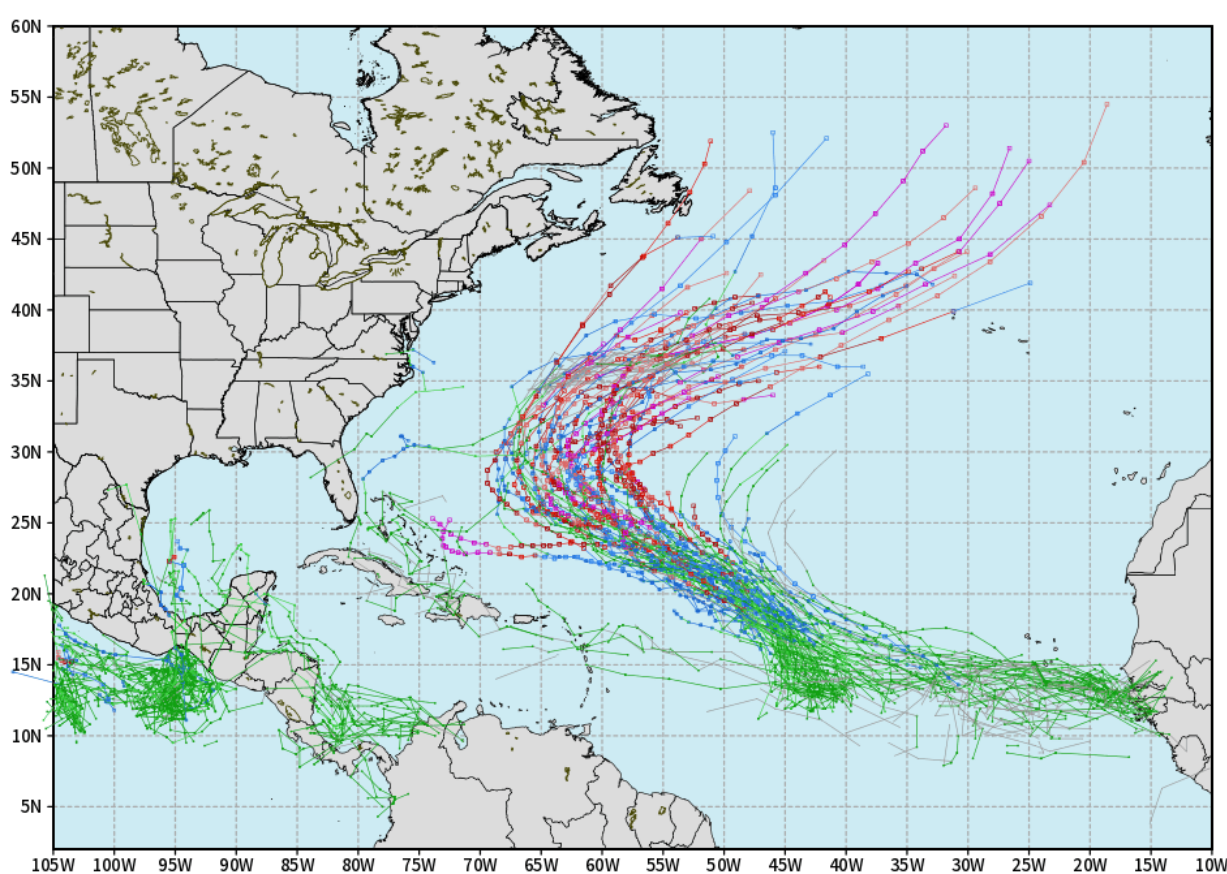


Houston Pilots Tropical Update

10-Day Tropical Outlook

ECMWF ATLANTIC EPS Cyclone Locations --> Next [10-days]
INIT: 00Z16SEP2025 --> UNTIL 00Z26SEP2025

o-o ENSEMBLE MEAN
o-o 1000 - 1010 hPa
o-o 980 - 999 hPa
o-o 960 - 979 hPa
o-o 950 - 959 hPa
o-o < 950 hPa



No tropical development favored in the Gulf over the next 7-10 days.

We're watching for potential development in the Atlantic by mid-week. Current favored track is to stay off the US East Coast.

Houston Pilots Visibility Chart (miles)



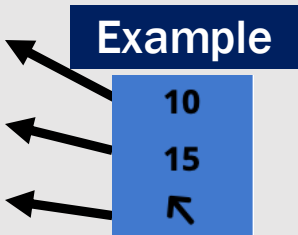
Visibility	Tue 3 pm	Tue 4 pm	Tue 5 pm	Tue 6 pm	Tue 7 pm	Tue 8 pm	Tue 9 pm	Tue 10 pm	Tue 11 pm	Wed 12 am	Wed 1 am	Wed 2 am	Wed 3 am	Wed 4 am	Wed 5 am	Wed 6 am	Wed 7 am	Wed 8 am	Wed 9 am	Wed 10 am	Wed 11 am	Wed 12 pm	Wed 1 pm	Wed 2 pm
Houston Pilots N - 610 Bridge	10	10	10	10	10	10	10	10	10	10	10	10	10	10	10	10	10	10	10	10	10	10	10	10
Houston Pilots M - Kinder 1	10	10	10	10	10	10	10	10	10	10	10	10	10	10	10	10	10	10	10	10	10	10	10	10
Houston Pilots L - Greens Bayou	10	10	10	10	10	10	10	10	10	10	10	10	10	10	10	10	10	10	10	10	10	10	10	10
Houston Pilots K - Shell Crude	10	10	10	10	10	10	10	10	10	10	10	10	10	10	10	10	10	10	10	10	10	10	10	10
Houston Pilots J - Lynchburg Ferries	10	10	10	10	10	10	10	10	10	10	10	10	10	10	10	10	10	10	10	10	10	10	10	10
Houston Pilots I - Exxon 3	10	10	10	10	10	10	10	10	10	10	10	10	10	10	10	10	10	10	10	10	10	10	10	10
Houston Pilots H - Morgans Point	10	10	10	10	10	10	10	10	10	10	10	10	10	10	10	10	10	10	10	10	10	10	10	10
Houston Pilots G - 75/76	10	10	10	10	10	10	10	10	10	10	10	10	10	10	10	10	10	10	10	10	10	10	10	10
Houston Pilots F - 63/64	10	10	10	10	10	10	10	10	10	10	10	10	10	10	10	10	10	10	10	10	10	10	10	10
Houston Pilots E - 51/52	10	10	10	10	10	10	10	10	10	10	10	10	10	10	10	10	10	10	10	10	10	10	10	10
Houston Pilots D - 37/38	10	10	10	10	10	10	10	10	10	10	10	10	10	10	10	10	10	10	10	10	10	10	10	10
Houston Pilots C - 25/26	10	10	10	10	10	10	10	10	10	10	10	10	10	10	10	10	10	10	10	10	10	10	10	10
Houston Pilots B - 11/12	10	10	10	10	10	10	10	10	10	10	10	10	10	10	10	10	10	10	10	10	10	10	10	10
Houston Pilots A - 1 & 2 Bravo	10	10	10	10	10	10	10	10	10	10	10	10	10	10	10	10	10	10	10	10	10	10	10	10

NOTE: This is automated data that may/may not agree with the official BAM thinking that's found on the daily slides or special visibility report slides. This data should be used as a guide only

Houston Pilots Wind Chart



Sustained Wind 10 Knots
Gusts 15 Knots
Wind from the SE



Wind	Tue 3 pm	Tue 4 pm	Tue 5 pm	Tue 6 pm	Tue 7 pm	Tue 8 pm	Tue 9 pm	Tue 10 pm	Tue 11 pm	Wed 12 am	Wed 1 am	Wed 2 am	Wed 3 am	Wed 4 am	Wed 5 am	Wed 6 am	Wed 7 am	Wed 8 am	Wed 9 am	Wed 10 am	Wed 11 am	Wed 12 pm	Wed 1 pm	Wed 2 pm
Houston Pilots N - 610 Bridge	6 15 ↖	6 14 ↖	6 14 ↖	6 14 ↖	7 13 ↖	6 12 ↖	6 10 ↖	5 9 ↖	3 8 ↖	3 7 ↖	2 7 ↖	2 6 ↖	2 5 ↖	1 5 ↖	1 5 ↖	1 5 ↖	1 5 ↖	1 5 ↖	1 5 ↖	2 6 ↖	2 6 ↖	3 8 ↖	3 9 ↖	5 10 ↖
Houston Pilots M - Kinder 1	6 14 ↖	6 14 ↖	6 14 ↖	7 14 ↖	7 13 ↖	6 12 ↖	6 10 ↖	5 9 ↖	3 8 ↖	3 7 ↖	2 7 ↖	2 6 ↖	2 5 ↖	1 5 ↖	1 5 ↖	1 5 ↖	1 5 ↖	1 5 ↖	1 5 ↖	2 6 ↖	3 6 ↖	3 8 ↖	5 9 ↖	5 10 ↖
Houston Pilots L - Greens Bayou	6 14 ↖	6 13 ↖	6 13 ↖	6 14 ↖	6 13 ↖	6 12 ↖	6 10 ↖	5 9 ↖	3 7 ↖	3 7 ↖	2 6 ↖	2 6 ↖	1 5 ↖	1 5 ↖	1 5 ↖	1 5 ↖	1 5 ↖	1 5 ↖	1 5 ↖	2 6 ↖	2 6 ↖	3 8 ↖	3 9 ↖	5 10 ↖
Houston Pilots K - Shell Crude	6 14 ↖	6 13 ↖	7 13 ↖	6 13 ↖	6 13 ↖	6 12 ↖	6 10 ↖	5 9 ↖	3 7 ↖	3 7 ↖	2 6 ↖	2 6 ↖	1 5 ↖	1 5 ↖	1 5 ↖	1 5 ↖	1 5 ↖	1 5 ↖	1 5 ↖	2 6 ↖	2 6 ↖	3 8 ↖	3 9 ↖	5 10 ↖
Houston Pilots J - Lynchburg Ferries	6 13 ↖	6 13 ↖	6 12 ↖	6 13 ↖	6 13 ↖	6 12 ↖	5 9 ↖	3 8 ↖	3 7 ↖	2 7 ↖	2 6 ↖	2 5 ↖	1 5 ↖	1 5 ↖	1 5 ↖	1 5 ↖	1 5 ↖	1 5 ↖	1 5 ↖	1 5 ↖	2 6 ↖	3 8 ↖	3 8 ↖	3 9 ↖
Houston Pilots I - Exxon 3	8 15 ↖	8 15 ↖	9 15 ↖	9 15 ↖	9 13 ↖	9 14 ↖	8 13 ↖	8 12 ↖	7 10 ↖	6 9 ↖	6 8 ↖	6 7 ↖	5 7 ↖	5 6 ↖	3 6 ↖	3 6 ↖	3 6 ↖	3 6 ↖	3 6 ↖	3 7 ↖	5 7 ↖	5 8 ↖	6 9 ↖	6 12 ↖
Houston Pilots H - Morgans Point	8 15 ↖	8 15 ↖	9 15 ↖	9 15 ↖	9 13 ↖	9 14 ↖	8 13 ↖	8 12 ↖	7 10 ↖	6 9 ↖	6 8 ↖	6 7 ↖	5 7 ↖	5 6 ↖	3 6 ↖	3 6 ↖	3 6 ↖	3 6 ↖	3 6 ↖	3 7 ↖	5 7 ↖	5 8 ↖	6 9 ↖	6 12 ↖
Houston Pilots G - 75/76	8 14 ↖	8 14 ↖	8 15 ↖	9 15 ↖	9 14 ↖	10 14 ↖	9 14 ↖	8 13 ↖	8 12 ↖	8 10 ↖	7 9 ↖	7 9 ↖	6 8 ↖	6 8 ↖	5 7 ↖	5 7 ↖	5 7 ↖	5 7 ↖	5 7 ↖	5 7 ↖	5 8 ↖	5 9 ↖	5 9 ↖	6 10 ↖
Houston Pilots F - 63/64	7 14 ↖	8 14 ↖	8 15 ↖	8 15 ↖	9 14 ↖	9 14 ↖	9 13 ↖	8 13 ↖	8 12 ↖	8 10 ↖	7 9 ↖	7 9 ↖	6 8 ↖	6 8 ↖	6 7 ↖	5 7 ↖	5 7 ↖	5 7 ↖	5 7 ↖	5 7 ↖	5 8 ↖	5 9 ↖	5 9 ↖	6 10 ↖
Houston Pilots E - 51/52	7 14 ↖	8 14 ↖	8 14 ↖	8 15 ↖	9 14 ↖	9 14 ↖	9 13 ↖	8 13 ↖	8 12 ↖	8 10 ↖	7 9 ↖	7 9 ↖	6 8 ↖	6 8 ↖	6 7 ↖	5 7 ↖	5 7 ↖	5 7 ↖	5 7 ↖	5 7 ↖	5 8 ↖	5 9 ↖	5 9 ↖	6 12 ↖
Houston Pilots D - 37/38	8 14 ↖	8 14 ↖	8 14 ↖	8 15 ↖	9 14 ↖	9 14 ↖	9 13 ↖	8 13 ↖	8 12 ↖	8 10 ↖	7 9 ↖	7 9 ↖	6 8 ↖	6 8 ↖	6 7 ↖	5 7 ↖	5 7 ↖	5 7 ↖	5 7 ↖	5 7 ↖	5 8 ↖	5 9 ↖	5 9 ↖	6 10 ↖
Houston Pilots C - 25/26	8 14 ↖	8 14 ↖	8 14 ↖	8 15 ↖	9 14 ↖	9 14 ↖	9 13 ↖	8 13 ↖	8 12 ↖	8 10 ↖	7 9 ↖	7 9 ↖	6 8 ↖	6 8 ↖	6 7 ↖	5 7 ↖	5 7 ↖	5 7 ↖	5 7 ↖	5 7 ↖	5 8 ↖	5 9 ↖	5 9 ↖	6 10 ↖
Houston Pilots B - 11/12	8 15 ↖	8 14 ↖	8 14 ↖	8 15 ↖	8 14 ↖	8 14 ↖	8 13 ↖	8 13 ↖	7 12 ↖	7 12 ↖	6 10 ↖	6 10 ↖	6 9 ↖	6 9 ↖	5 8 ↖	5 8 ↖	3 7 ↖	3 7 ↖	3 7 ↖	5 8 ↖	6 9 ↖	6 9 ↖	6 9 ↖	6 12 ↖
Houston Pilots A - 1 & 2 Bravo	8 15 ↖	8 15 ↖	8 15 ↖	8 15 ↖	9 15 ↖	9 15 ↖	9 15 ↖	9 15 ↖	9 14 ↖	8 14 ↖	8 13 ↖	8 12 ↖	8 10 ↖	7 10 ↖	6 10 ↖	6 9 ↖	5 8 ↖	5 7 ↖	5 7 ↖	5 8 ↖	6 9 ↖	6 9 ↖	6 9 ↖	6 10 ↖

NOTE: This is automated data that may/may not agree with the official BAM thinking that's found on the daily slides.
This data should be used as a guide only.

Houston Pilots: TUE. 9/16/2025

Forecast Discussion

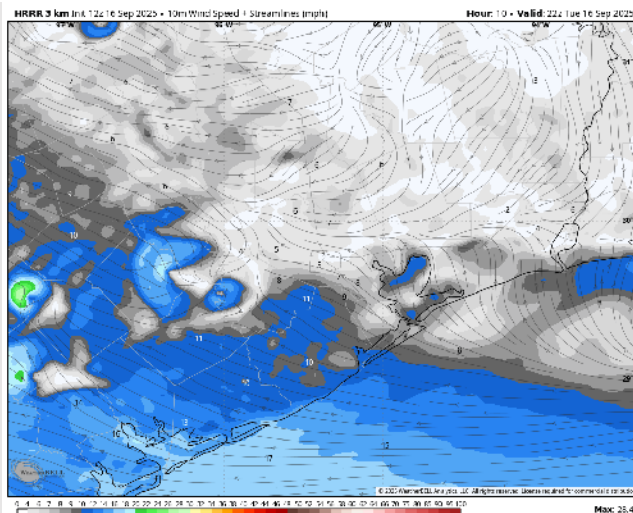
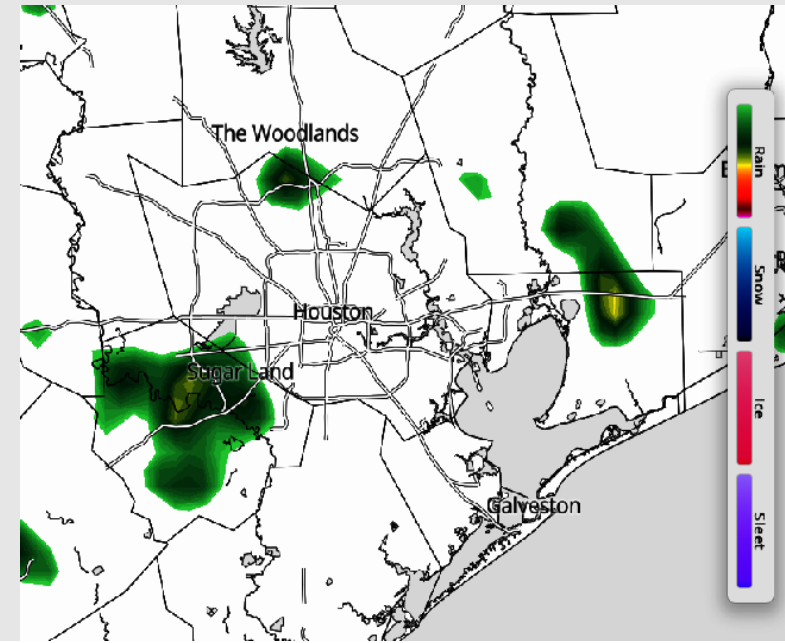
Precip: Hit/miss showers and a few storms will be possible from 2PM to 8PM.

Wind: Winds will shift clockwise through 5 PM before settling to be out of the SE. **N of Morgan's Point:** Winds will be at 2 – 7 kts. **S of Morgan's Point:** Winds will be at 4 – 9 kts.

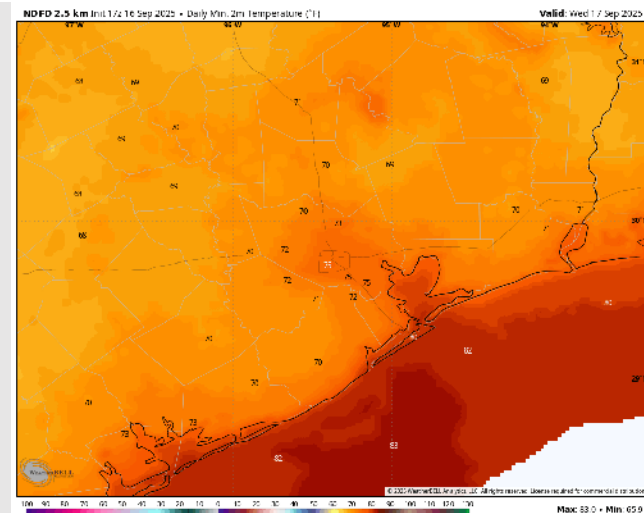
Low Temps: **N of Morgan's Point:** Mid 70s F. **S of Morgan's Point:** Upper 70s to near 80 F.

Visibility: No visibility concerns today.

Precip Image: 5 PM CT



Wind Speed:
5 PM CT



Low Temps
WED AM

Houston Pilots: WED. 9/17/2025

Forecast Discussion

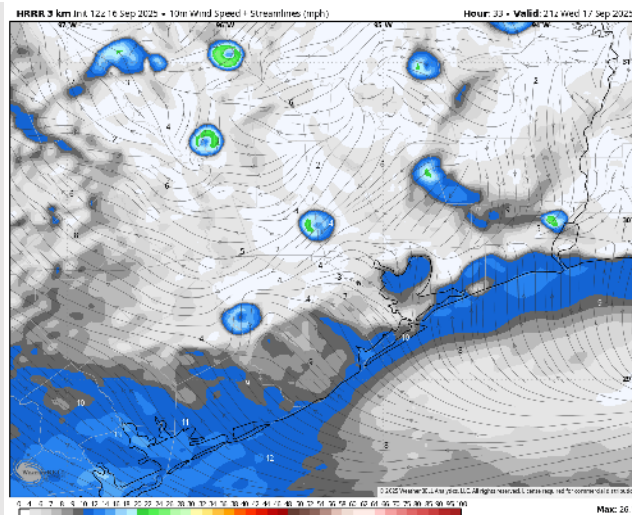
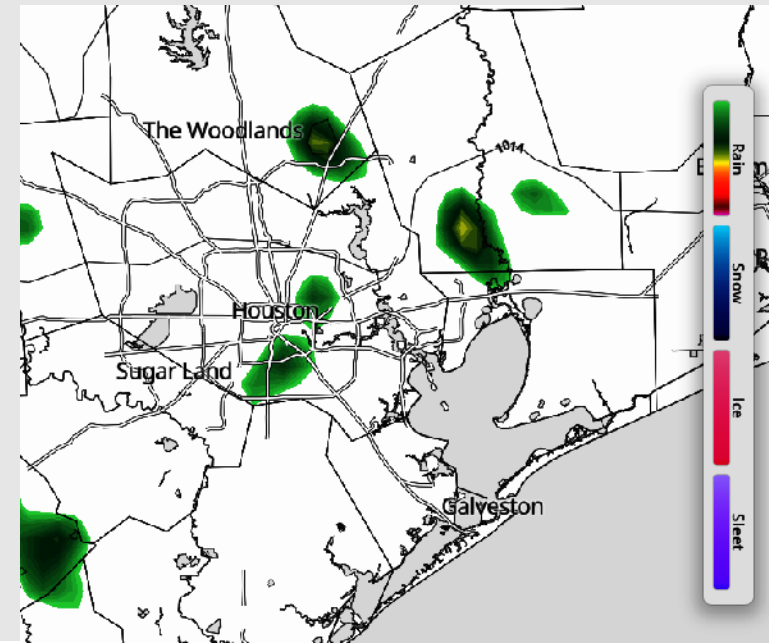
Precip: Hit/miss showers possible for all Stations between 3 – 7 PM.

Wind: Winds will be rather variable through 1 PM before settling out of the S/SE for the remainder of the day. **N of Morgan's Point:** Winds will be at 2 – 7 kts. **S of Morgan's Point:** Winds will be at 4 – 9 kts.

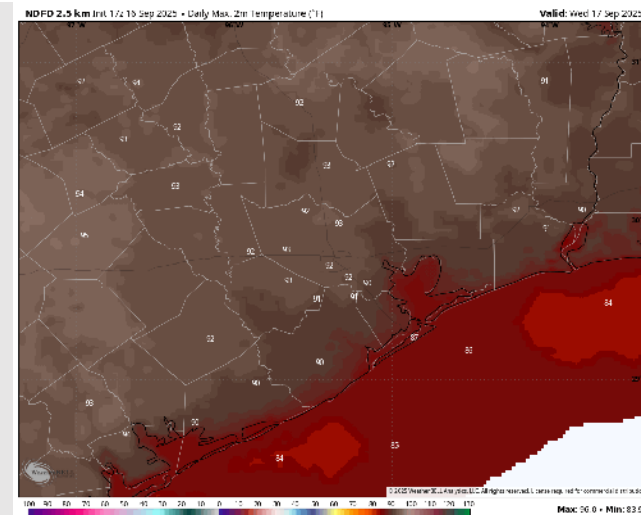
High Temps: **N of Morgan's Point:** Low 90s F. **S of Morgan's Point:** Upper 80s F.

Visibility: No visibility concerns Wednesday.

Precip Image: 6 PM CT



Wind Speed:
4 PM CT



High Temps
Wednesday

Houston Pilots: THU. 9/18/2025

Forecast Discussion

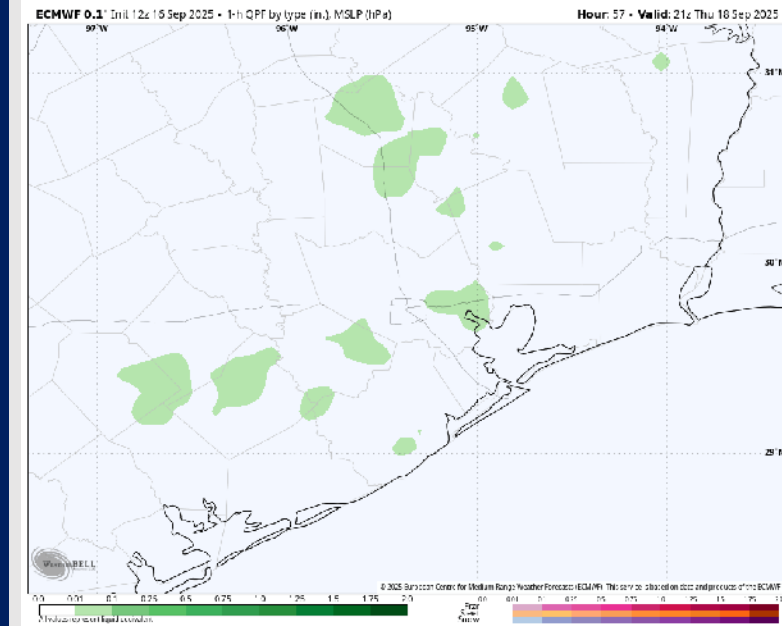
Precip: Hit/miss light showers in play for Stations mainly N. of Morgan's Point between 4 – 7 PM.

Wind: Winds will be out of the ESE for Thursday. **N of Morgan's Point:** Winds will be at 2 – 7 kts. **S of Morgan's Point:** Winds will be at 4 – 9 kts through 3 PM before increasing to 6 – 11 kts.

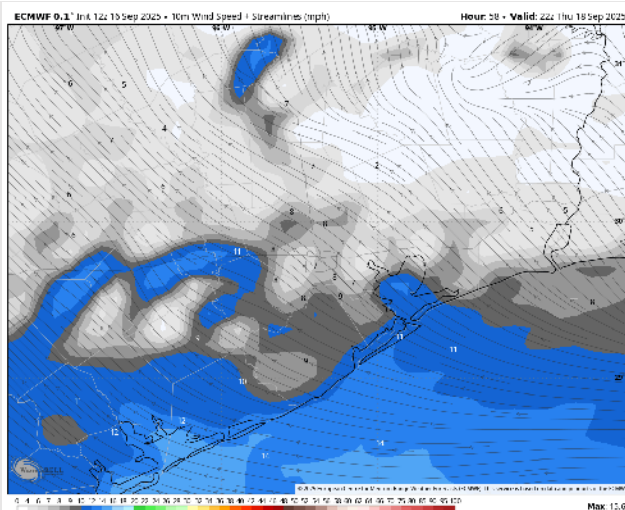
High Temps: **N of Morgan's Point:** Upper 80s to low 90s F. **S of Morgan's Point:** Upper 80s F.

Visibility: No visibility concerns Thursday.

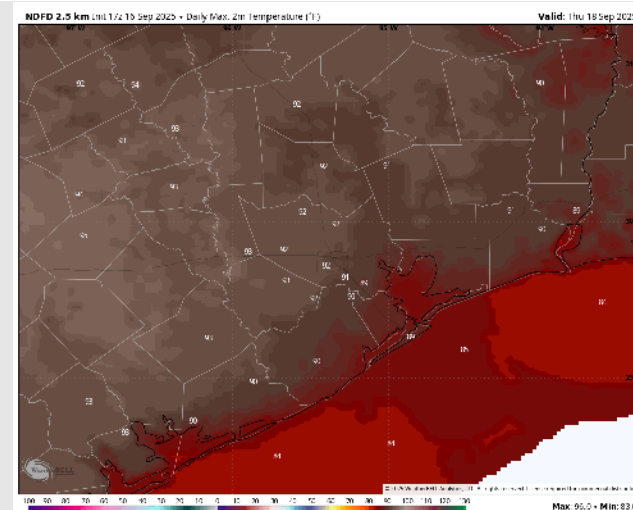
Precip Image: 4 PM CT



Wind Speed:
5 PM CT

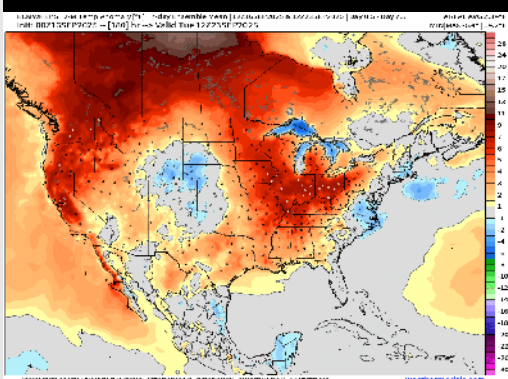


High Temps
Thursday

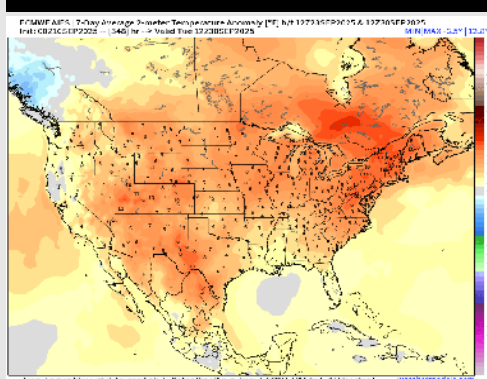


Houston Pilots: 9/16/25

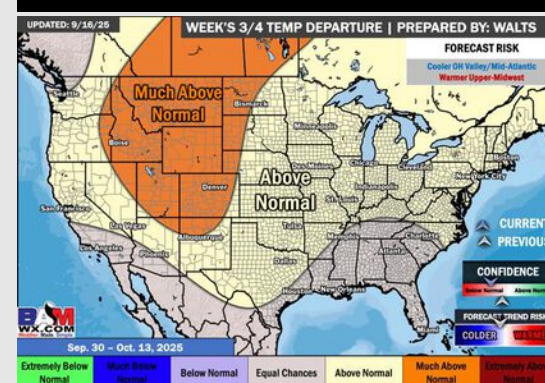
Next 7 Day Temperature Departure



8-14 Day Temperature Departure



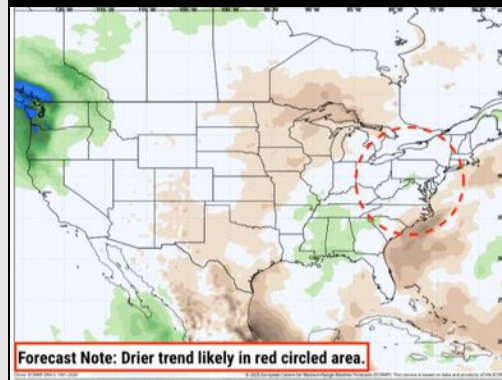
15-30 Day Temperature Departure



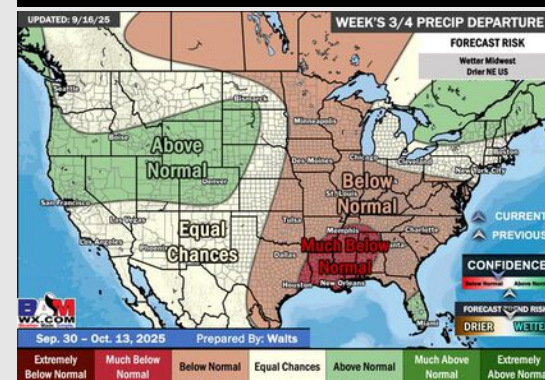
Next 7 Day Total Precipitation



8-14 Day % of Average Precip.



15-30 Day % of Average Precip.



- Temps are expected to be above normal for the next 7 days and favoring a mostly dry weekend ahead outside of a few isolated showers.
- Above normal temperatures and below normal rain chances are favored for days 8 – 14.
- Near normal temperatures are favored for late September/early October with below normal rainfall chances.