

Houston Pilots Forecast Package



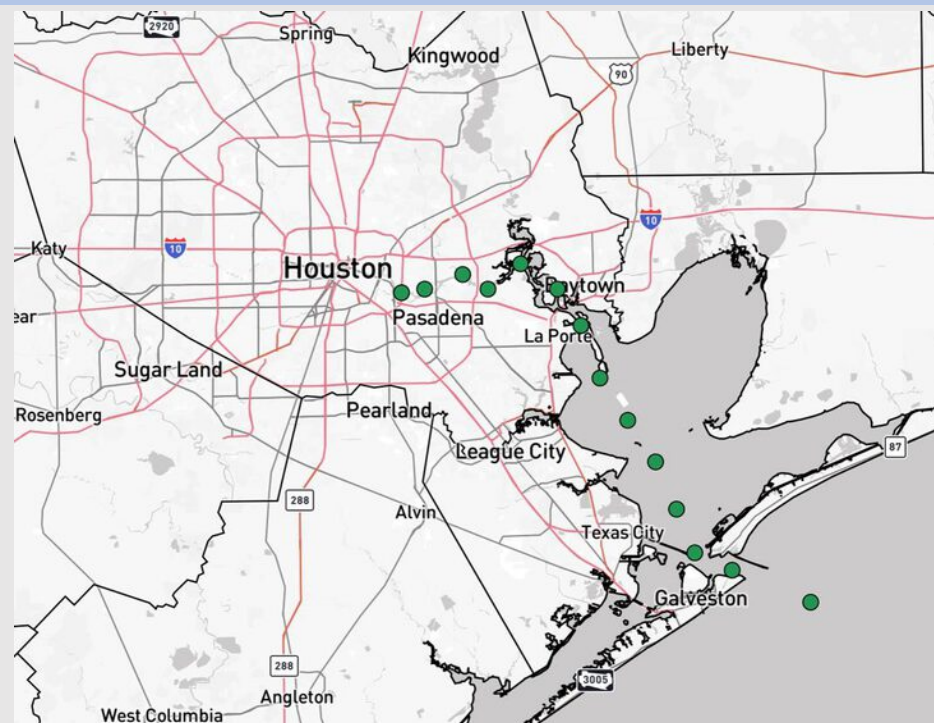
Updated: 2:15 PM CT

Monday, September 15, 2025

Forecaster: Hope Kleitsch

Weather Headlines

- Isolated showers briefly possible today between 3-6 PM, however majority of coverage likely stays North of all Stations.
- Hit/miss activity possible Tuesday and Wednesday.
- No tropical activity is favored the next 7-10 days.



Current Radar: 2:15 PM CT

As always, please do not hesitate to reach out to us with any forecast questions at **(317)-560-8122**. Press **1** for forecast questions.

You can also access real-time forecast updates and 24/7 meteorological chat assistance on your **Clarity** app. Click [here](#) for login assistance.

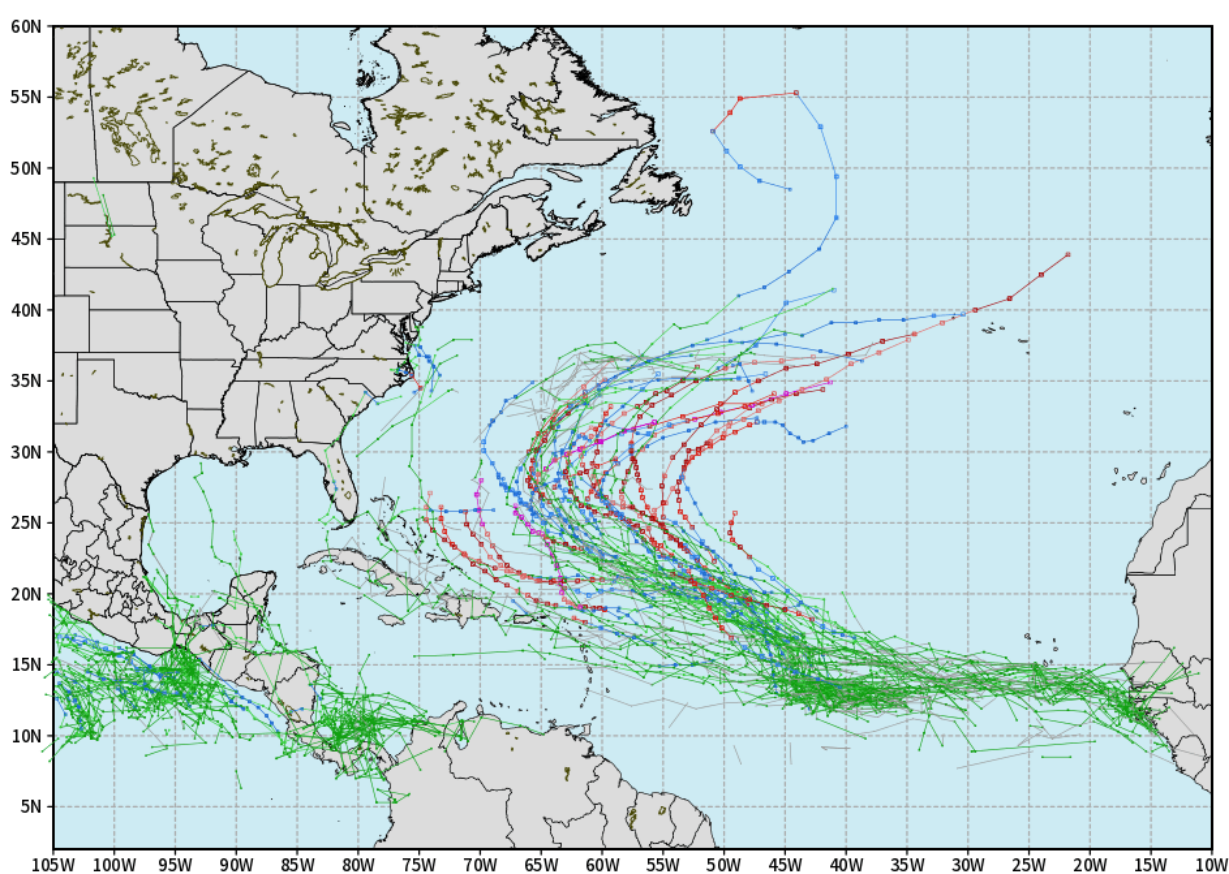


Houston Pilots Tropical Update

10-Day Tropical Outlook

ECMWF ATLANTIC EPS Cyclone Locations --> Next [10-days]
INIT: 00Z15SEP2025 --> UNTIL 00Z25SEP2025

o-o ENSEMBLE MEAN
o-o 1000 - 1010 hPa
o-o 980 - 999 hPa
o-o 960 - 979 hPa
o-o 950 - 959 hPa
o-o < 950 hPa



weathermodels.com

No tropical development favored in the Gulf over the next 7-10 days.

We're watching for potential development in the Atlantic by the end of next week. Current favored track is to stay off the US East Coast.

Houston Pilots Visibility Chart (miles)



Forecast Confidence

Above Normal

Below Normal

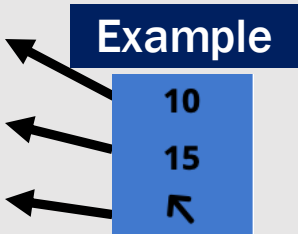
Visiblity	Mon 4 pm	Mon 5 pm	Mon 6 pm	Mon 7 pm	Mon 8 pm	Mon 9 pm	Mon 10 pm	Mon 11 pm	Tue 12 am	Tue 1 am	Tue 2 am	Tue 3 am	Tue 4 am	Tue 5 am	Tue 6 am	Tue 7 am	Tue 8 am	Tue 9 am	Tue 10 am	Tue 11 am	Tue 12 pm	Tue 1 pm	Tue 2 pm	Tue 3 pm
Houston Pilots N - 610 Bridge	10	10	10	10	10	10	10	10	10	10	10	10	10	10	10	10	10	10	10	10	10	10	10	10
Houston Pilots M - Kinder 1	10	10	10	10	10	10	10	10	10	10	10	10	10	10	10	10	10	10	10	10	10	10	10	10
Houston Pilots L - Greens Bayou	10	10	10	10	10	10	10	10	10	10	10	10	10	10	10	10	10	10	10	10	10	10	10	10
Houston Pilots K - Shell Crude	10	10	10	10	10	10	10	10	10	10	10	10	10	10	10	10	10	10	10	10	10	10	10	10
Houston Pilots J - Lynchburg Ferries	10	10	10	10	10	10	10	10	10	10	10	10	10	10	10	10	10	10	10	10	10	10	10	10
Houston Pilots I - Exxon 3	10	10	10	10	10	10	10	10	10	10	10	10	10	10	10	10	10	10	10	10	10	10	10	10
Houston Pilots H - Morgans Point	10	10	10	10	10	10	10	10	10	10	10	10	10	10	10	10	10	10	10	10	10	10	10	10
Houston Pilots G - 75/76	10	10	10	10	10	10	10	10	10	10	10	10	10	10	10	10	10	10	10	10	10	10	10	10
Houston Pilots F - 63/64	10	10	10	10	10	10	10	10	10	10	10	10	10	10	10	10	10	10	10	10	10	10	10	10
Houston Pilots E - 51/52	10	10	10	10	10	10	10	10	10	10	10	10	10	10	10	10	10	10	10	10	10	10	10	10
Houston Pilots D - 37/38	10	10	10	10	10	10	10	10	10	10	10	10	10	10	10	10	10	10	10	10	10	10	10	10
Houston Pilots C - 25/26	10	10	10	10	10	10	10	10	10	10	10	10	10	10	10	10	10	10	10	10	10	10	10	10
Houston Pilots B - 11/12	10	10	10	10	10	10	10	10	10	10	10	10	10	10	10	10	10	10	10	10	10	10	10	10
Houston Pilots A - 1 & 2 Bravo	10	10	10	10	10	10	10	10	10	10	10	10	10	10	10	10	10	10	10	10	10	10	10	10

NOTE: This is automated data that may/may not agree with the official BAM thinking that’s found on the daily slides or special visibility report slides. This data should be used as a guide only

Houston Pilots Wind Chart



Sustained Wind 10 Knots
Gusts 15 Knots
Wind from the SE



Wind	Mon 4 pm	Mon 5 pm	Mon 6 pm	Mon 7 pm	Mon 8 pm	Mon 9 pm	Mon 10 pm	Mon 11 pm	Tue 12 am	Tue 1 am	Tue 2 am	Tue 3 am	Tue 4 am	Tue 5 am	Tue 6 am	Tue 7 am	Tue 8 am	Tue 9 am	Tue 10 am	Tue 11 am	Tue 12 pm	Tue 1 pm	Tue 2 pm	Tue 3 pm
Houston Pilots N - 610 Bridge	6	7	7	7	6	6	3	3	2	1	1	1	1	1	1	2	2	2	3	3	6	6	6	6
	13	14	14	13	12	10	8	7	5	5	5	5	5	5	5	5	5	6	6	8	10	12	14	14
	↺	↺	↺	↺	↺	↗	↗	↗	↗	↗	↗	→	→	↘	↘	↘	↘	↓	↓	↓	↘	↘	↘	↘
Houston Pilots M - Kinder 1	6	7	7	7	6	6	3	3	2	1	1	1	1	1	1	2	2	2	3	3	6	6	6	6
	13	14	14	13	12	10	8	7	5	5	5	5	3	5	5	5	5	6	6	8	10	12	13	13
	↺	↺	↺	↺	↺	↗	↗	↗	↗	↗	↗	→	→	↘	↘	↘	↘	↓	↓	↓	↘	↘	↘	↘
Houston Pilots L - Greens Bayou	6	7	7	7	6	5	3	3	2	1	1	1	1	1	1	1	2	2	3	3	5	6	6	6
	13	14	13	13	12	9	8	7	5	5	5	3	3	5	5	5	5	5	6	7	10	12	13	12
	↺	↺	↺	↺	↺	↗	↗	↗	↗	↗	↗	→	→	↘	↘	↘	↘	↓	↓	↓	↘	↘	↘	↘
Houston Pilots K - Shell Crude	7	7	7	7	6	5	3	3	2	1	1	1	1	1	1	1	2	2	3	3	5	6	6	6
	13	14	13	13	12	9	8	7	5	5	5	3	3	5	5	5	5	5	6	7	9	12	13	13
	↺	↺	↺	↺	↺	↗	↗	↗	↗	↗	↗	→	→	↘	↘	↘	↘	↓	↓	↓	↘	↘	↘	↘
Houston Pilots J - Lynchburg Ferries	6	7	6	6	6	5	3	2	1	1	1	1	1	1	1	1	2	2	3	3	5	6	6	6
	13	13	12	13	10	9	7	6	5	5	3	3	3	3	3	5	5	5	6	7	9	10	12	12
	↺	↺	↺	↺	↺	↗	↗	↗	↗	↗	↗	→	→	↘	↘	↘	↘	↓	↓	↓	↘	↘	↘	↘
Houston Pilots I - Exxon 3	9	9	9	9	9	8	7	6	6	5	3	3	3	3	3	5	6	6	6	6	6	7	8	8
	14	15	14	13	13	12	10	8	7	7	6	6	6	6	6	7	7	7	8	9	10	12	14	14
	↺	↺	↺	↺	↺	↗	↗	↗	↗	↗	↗	↗	→	→	↘	↘	↘	↘	↓	↓	↘	↘	↘	↘
Houston Pilots H - Morgans Point	9	9	9	9	8	8	7	6	6	5	3	3	3	3	3	5	5	6	6	6	6	7	8	8
	14	15	14	13	13	12	10	8	7	7	6	6	6	6	6	7	7	8	8	9	12	13	14	14
	↺	↺	↺	↺	↺	↗	↗	↗	↗	↗	↗	→	→	↘	↘	↘	↘	↓	↓	↓	↘	↘	↘	↘
Houston Pilots G - 75/76	8	9	9	9	9	8	8	7	6	6	6	5	5	5	5	6	6	6	6	7	6	6	7	7
	14	15	14	14	14	12	10	9	8	8	7	7	6	7	7	7	8	9	9	10	12	13	13	13
	↺	↺	↺	↺	↺	↗	↗	↗	↗	↗	↗	↗	↗	↗	↘	↘	↘	↘	↓	↘	↘	↘	↘	↘
Houston Pilots F - 63/64	8	8	8	8	8	8	7	7	6	6	6	5	5	5	5	6	6	6	6	7	6	6	6	7
	13	15	14	13	13	12	10	9	8	8	7	7	7	7	7	7	8	9	10	10	12	12	13	13
	↺	↺	↺	↺	↺	↗	↗	↗	↗	↗	↗	↗	↗	↗	↘	↘	↘	↘	↘	↘	↘	↘	↘	↘
Houston Pilots E - 51/52	8	8	8	8	8	8	7	7	6	6	6	6	5	5	5	5	6	6	7	7	7	7	7	7
	13	14	14	13	13	12	10	9	9	8	8	7	7	7	7	7	8	9	10	12	13	13	14	14
	↺	↺	↺	↺	↺	↗	↗	↗	↗	↗	↗	↗	↗	↗	↗	↗	↘	↘	↘	↘	↘	↘	↘	↘
Houston Pilots D - 37/38	8	8	8	8	8	8	7	7	6	6	6	6	5	5	5	5	6	6	7	8	7	7	8	8
	13	14	14	13	13	12	10	9	9	8	8	7	7	7	7	7	8	9	10	12	13	13	14	14
	↺	↺	↺	↺	↺	↗	↗	↗	↗	↗	↗	↗	↗	↗	↗	↗	↘	↘	↘	↘	↘	↘	↘	↘
Houston Pilots C - 25/26	8	8	8	8	8	8	7	7	6	6	6	6	6	6	5	6	6	6	7	8	8	8	8	8
	13	14	13	13	12	12	12	10	9	9	8	8	8	8	7	8	8	9	10	13	13	14	14	14
	↺	↺	↺	↺	↺	↺	↗	↗	↗	↗	↗	↗	↗	↗	↗	↗	↗	↘	↘	↘	↘	↘	↘	↘
Houston Pilots B - 11/12	7	8	8	8	8	7	6	6	6	6	5	5	5	5	5	5	5	6	6	7	8	8	8	8
	13	14	13	13	12	12	12	10	9	9	9	8	8	8	8	8	8	9	12	13	13	14	14	14
	↺	↺	↺	↺	↺	↺	↗	↗	↗	↗	↗	↗	↗	↗	↗	↗	↗	↗	↘	↘	↘	↘	↘	↘
Houston Pilots A - 1 & 2 Bravo	7	8	8	8	8	8	8	7	7	7	6	6	6	6	6	6	6	7	8	8	8	8	8	8
	13	14	14	13	13	13	13	12	10	10	10	9	9	9	9	9	9	10	13	14	13	15	15	15
	↺	↺	↺	↺	↺	↺	↺	↗	↗	↗	↗	↗	↗	↗	↗	↗	↗	↗	↘	↘	↘	↘	↘	↘

NOTE: This is automated data that may/may not agree with the official BAM thinking that's found on the daily slides.
This data should be used as a guide only.

Houston Pilots: MON. 9/15/2025

Forecast Discussion

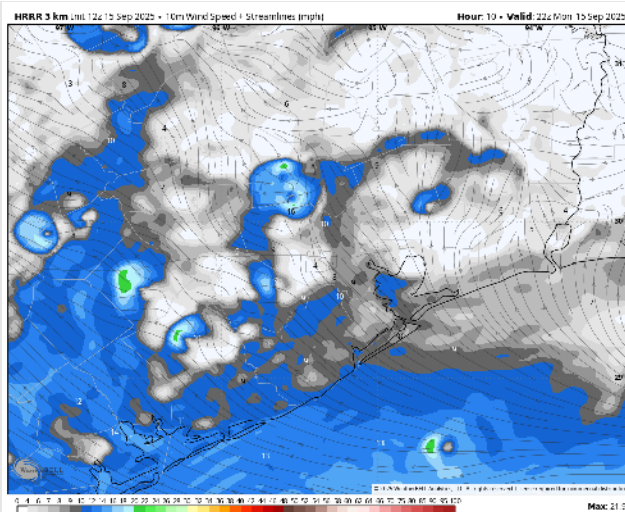
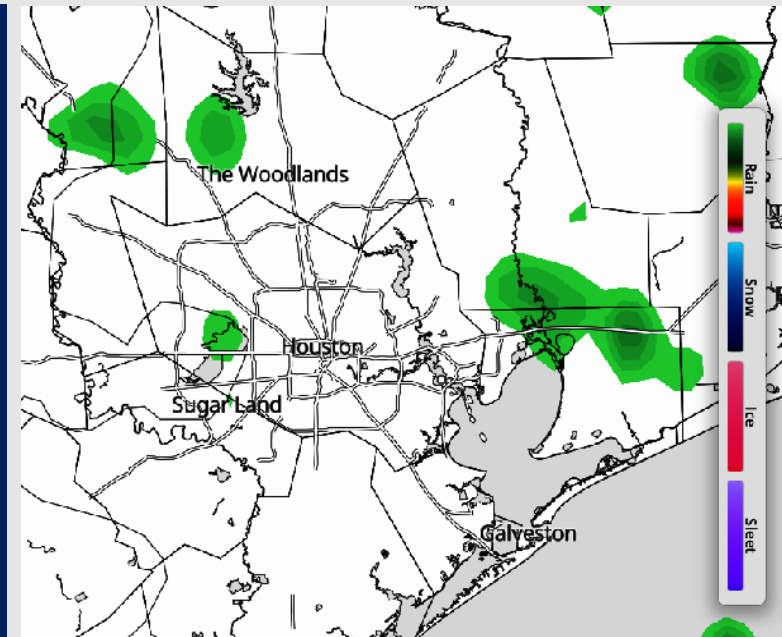
Precip: An isolated shower will be possible for Stations N. of Morgan's Point from 3PM to 6PM, however, most activity is anticipated to stay north of all Stations.

Wind: Winds will be out of the SE for the rest of the day.
N of Morgan's Point: Winds will be at 2 – 7 kts. **S of Morgan's Point:** Winds will be at 4 – 9 kts.

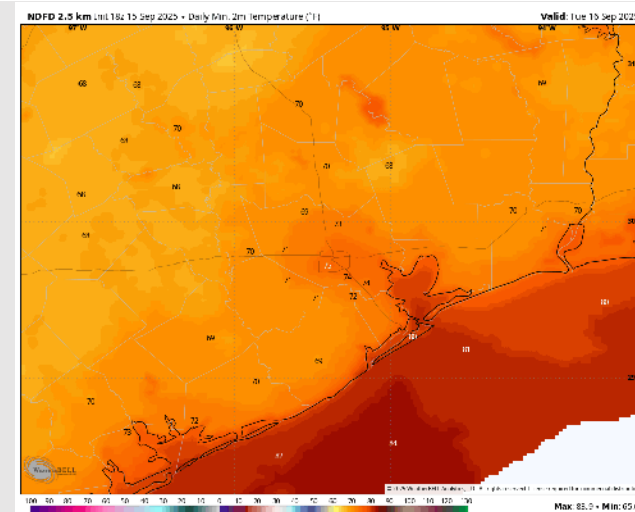
Low Temps: **N of Morgan's Point:** Mid 70s F. **S of Morgan's Point:** Upper 70s to near 80 F.

Visibility: No visibility concerns today.

Precip Image: 4 PM CT



Wind Speed:
5 PM CT



Low Temps
TUE AM

Houston Pilots: TUE. 9/16/2025

Forecast Discussion

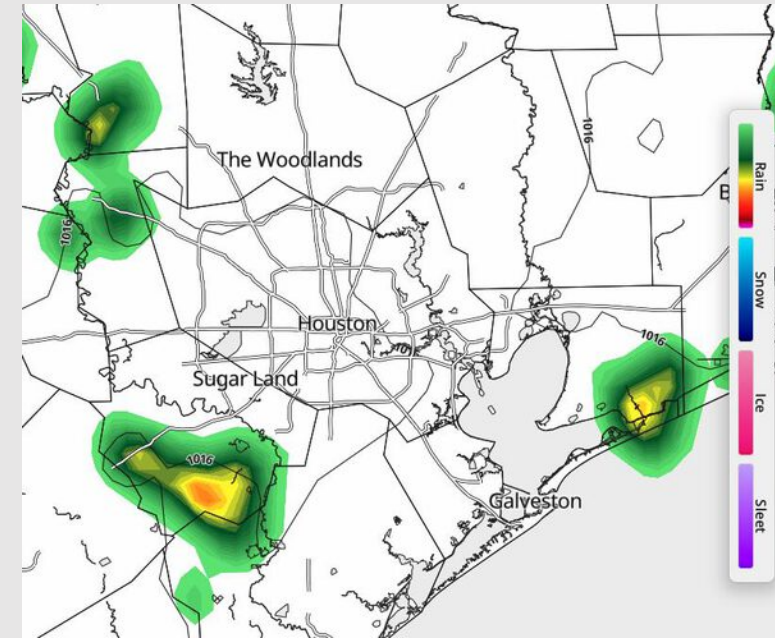
Precip: Hit/miss showers and a few storms will be possible from 3PM to 8PM.

Wind: Winds will shift clockwise through 5 PM before settling to be out of the SE. **N of Morgan's Point:** Winds will be at 2 – 7 kts. **S of Morgan's Point:** Winds will be at 4 – 9 kts.

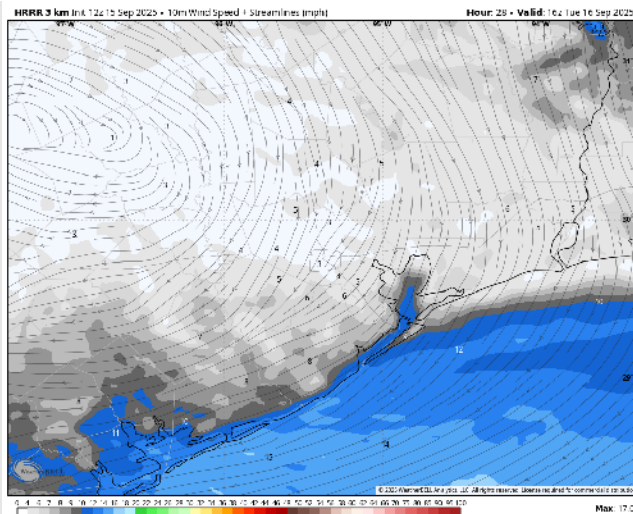
High Temps: **N of Morgan's Point:** Low 90s F. **S of Morgan's Point:** Upper 80s F.

Visibility: No visibility concerns Tuesday.

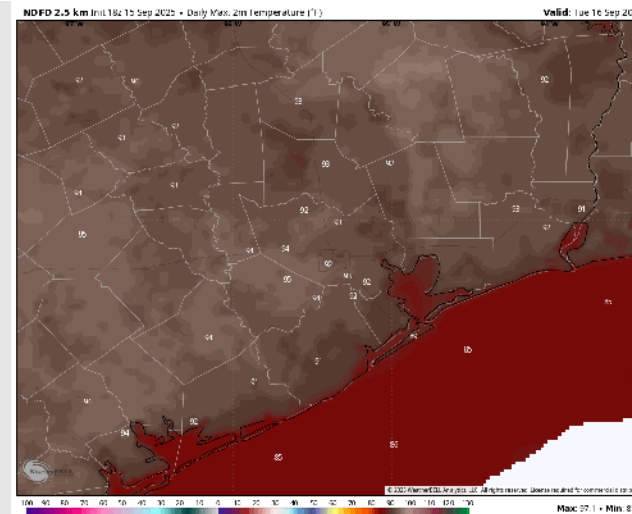
Precip Image: 3 PM CT



Wind Speed:
11 AM CT



High Temps
Tuesday



Houston Pilots: WED. 9/17/2025

Forecast Discussion

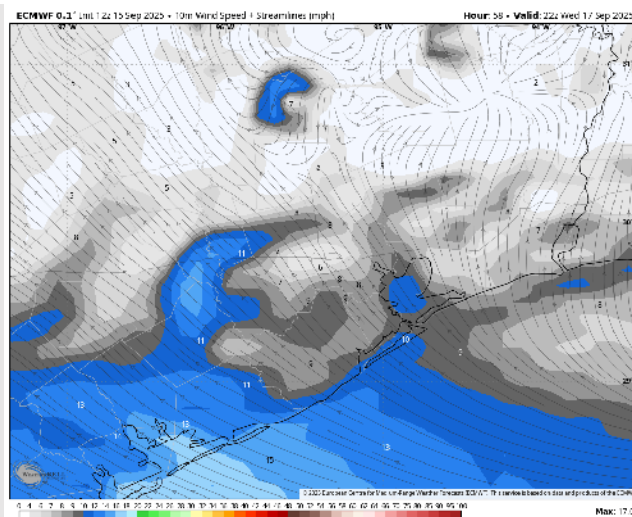
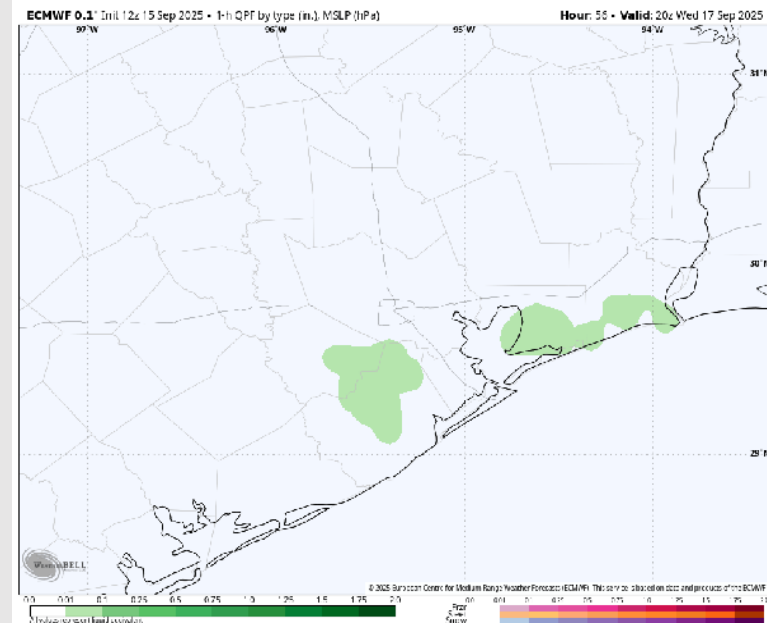
Precip: Hit/miss showers possible for all Stations between 2 – 7 PM.

Wind: Winds will be variable through 1 PM before settling out of the S/SE for the remainder of the day. **N of Morgan's Point:** Winds will be at 2 – 7 kts. **S of Morgan's Point:** Winds will be at 4 – 9 kts.

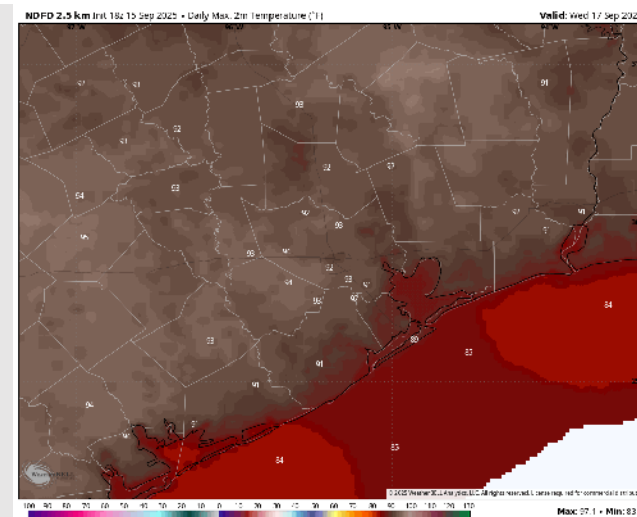
High Temps: **N of Morgan's Point:** Low 90s F. **S of Morgan's Point:** High 80s F.

Visibility: No visibility concerns Wednesday.

Precip Image: 3 PM CT



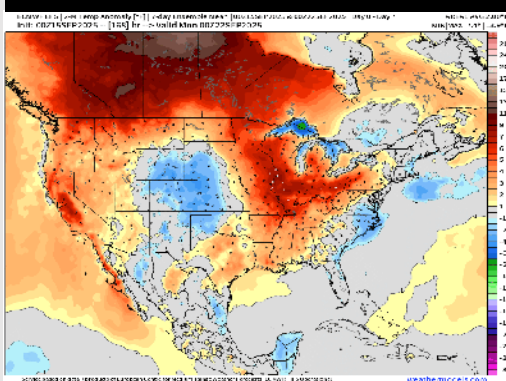
Wind Speed:
6 PM CT



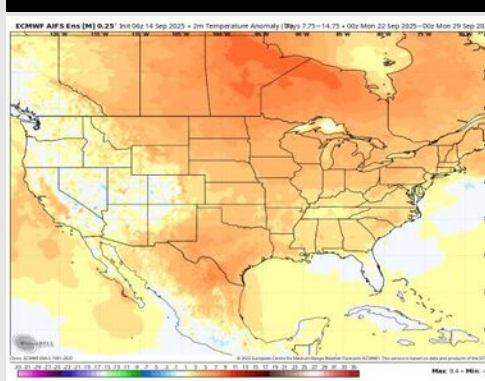
High Temps
Wednesday

Houston Pilots: 9/15/25

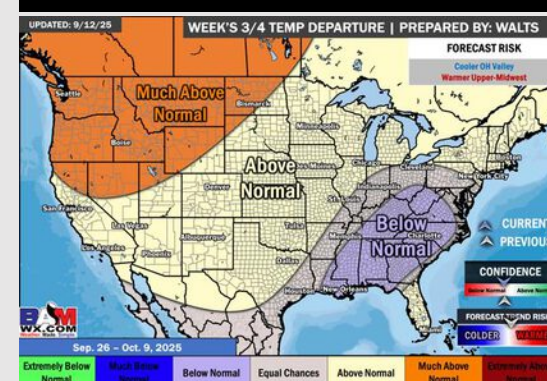
Next 7 Day Temperature Departure



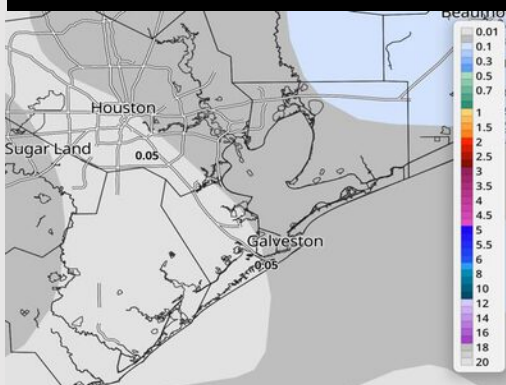
8-14 Day Temperature Departure



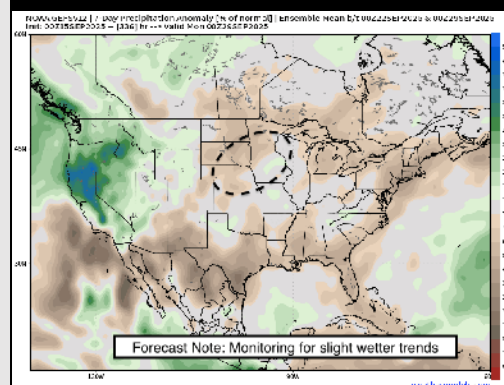
15-30 Day Temperature Departure



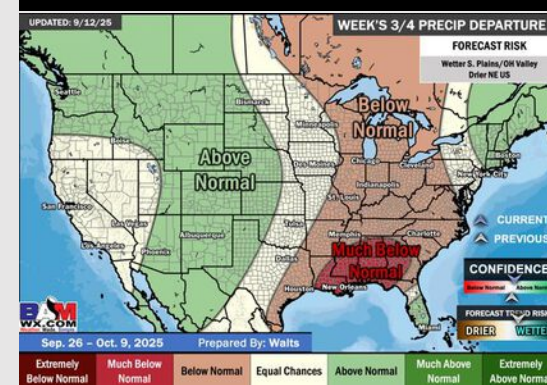
Next 7 Day Total Precipitation



8-14 Day % of Average Precip.



15-30 Day % of Average Precip.



- Temps are expected to be above normal for the next 7 days and favoring a mostly dry weekend ahead outside of a few isolated showers.
- Above normal temperatures and below normal rain chances are favored for days 8 – 14.
- Near normal temperatures are favored for late September/early October with below normal rainfall chances.