

Houston Pilots Forecast Package



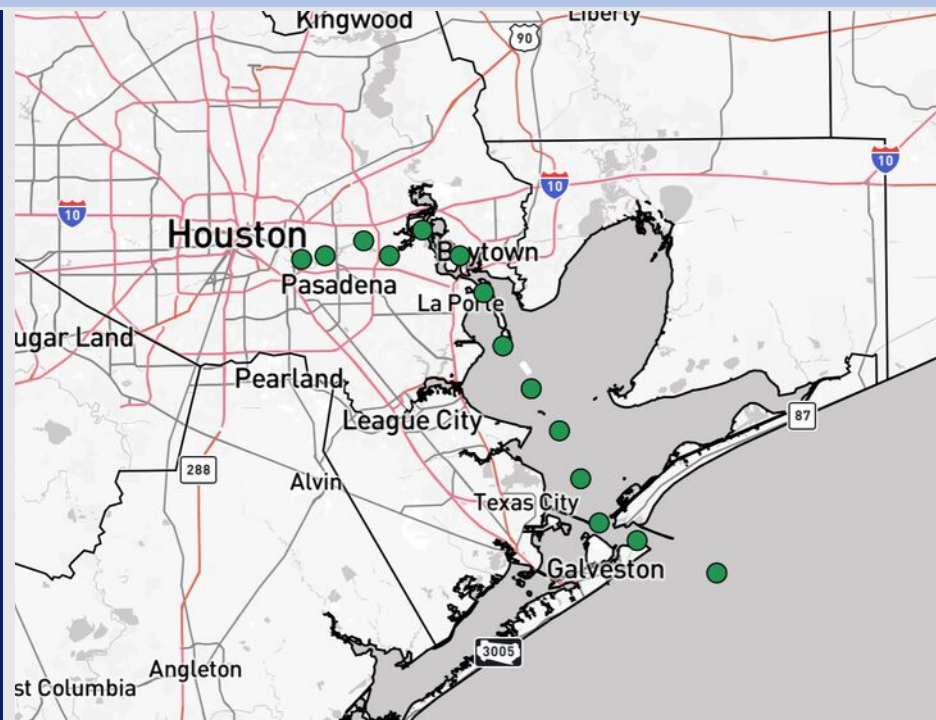
Updated: 10:00 PM CT

Monday, September 1, 2025

Forecaster: Tyler Riggles

Weather Headlines

- Scattered showers and storms possible at times today. Isolated showers then in play for the Southernmost stations WED-THU.
- **Risks for lightning, heavy downpours and 20-25+ kts wind gusts possible with any storms today.**
- No tropical activity is favored across the next 7-10 days.



Current Radar: 9:57 PM CT

As always, please do not hesitate to reach out to us with any forecast questions at **(317)-560-8122**. Press **1** for forecast questions.

You can also access real-time forecast updates and 24/7 meteorological chat assistance on your **Clarity** app. Click [here](#) for login assistance.

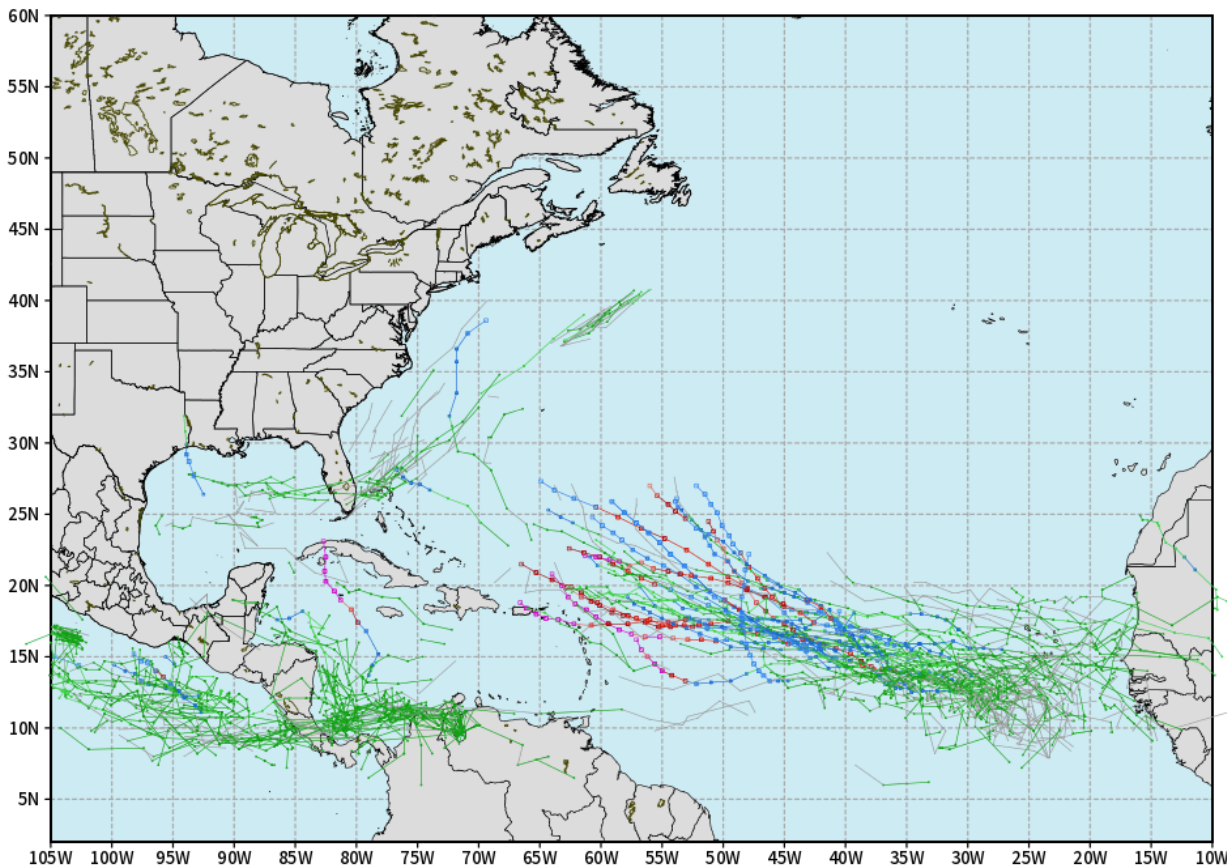


Houston Pilots Tropical Update

10-Day Tropical Outlook

ECMWF ATLANTIC EPS Cyclone Locations --> Next [10-days]
INIT: 12Z01SEP2025 --> UNTIL 12Z11SEP2025

o-o ENSEMBLE MEAN
o-o 1000 - 1010 hPa
o-o 980 - 999 hPa
o-o 960 - 979 hPa
o-o 950 - 959 hPa
o-o < 950 hPa



weathermodels.com

No tropical development favored in the Gulf over the next 7-10 days.

Monitoring an area of potential development in the Atlantic. Current thinking is that this will recurve out to the Atlantic.

Houston Pilots Visibility Chart (miles)



Visibility	Mon 10 pm	Mon 11 pm	Tue 12 am	Tue 1 am	Tue 2 am	Tue 3 am	Tue 4 am	Tue 5 am	Tue 6 am	Tue 7 am	Tue 8 am	Tue 9 am	Tue 10 am	Tue 11 am	Tue 12 pm	Tue 1 pm	Tue 2 pm	Tue 3 pm	Tue 4 pm	Tue 5 pm	Tue 6 pm	Tue 7 pm	Tue 8 pm	Tue 9 pm
Houston Pilots N - 610 Bridge	10	10	10	10	10	10	10	10	10	10	6.9	7.9	10	10	10	10	10	10	10	10	10	10	10	10
Houston Pilots M - Kinder 1	10	10	10	10	10	10	10	9	9	9	6.9	7.9	10	10	10	10	10	10	10	10	10	10	10	10
Houston Pilots L - Greens Bayou	10	10	10	10	10	10	10	9	9	9	6.9	7.9	10	10	10	10	10	10	10	10	10	10	10	10
Houston Pilots K - Shell Crude	10	10	10	10	10	10	10	9	9	9	6.9	7.9	10	10	10	10	10	10	10	10	10	10	10	10
Houston Pilots J - Lynchburg Ferries	10	10	10	10	10	10	10	9	9	9	6.9	7.9	10	10	10	10	10	10	10	10	10	10	10	10
Houston Pilots I - Exxon 3	10	10	10	10	10	10	10	9	9	9	6.9	7.9	10	10	10	10	10	10	10	10	10	10	10	10
Houston Pilots H - Morgans Point	9	10	10	10	10	10	10	10	9	10	9	7.9	10	10	10	10	10	10	10	10	10	10	10	10
Houston Pilots G - 75/76	7.9	10	10	10	10	10	10	10	10	10	10	10	10	10	10	10	10	10	10	10	10	10	10	10
Houston Pilots F - 63/64	7.9	9	10	10	10	10	10	10	10	10	10	10	10	10	10	10	10	10	10	10	10	10	10	10
Houston Pilots E - 51/52	9	9	7.9	10	10	10	10	10	10	10	10	10	10	10	10	10	10	10	10	10	10	10	10	10
Houston Pilots D - 37/38	9	9	7.9	7.9	10	10	10	10	10	10	10	10	10	10	10	10	10	10	10	10	10	10	10	10
Houston Pilots C - 25/26	9	10	7.9	6.9	10	10	10	10	10	10	10	10	10	10	10	10	10	10	10	10	10	10	10	10
Houston Pilots B - 11/12	10	10	10	6.9	10	10	10	10	10	10	10	10	10	10	10	10	10	10	10	10	10	10	10	10
Houston Pilots A - 1 & 2 Bravo	10	10	10	10	10	10	10	10	10	10	10	10	10	10	10	10	10	10	10	10	10	10	10	10

NOTE: This is automated data that may/may not agree with the official BAM thinking that's found on the daily slides or special visibility report slides. This data should be used as a guide only

Houston Pilots Wind Chart



Sustained Wind 10 Knots

Gusts 15 Knots

Wind from the SE



Wind	Mon 10 pm	Mon 11 pm	Tue 12 am	Tue 1 am	Tue 2 am	Tue 3 am	Tue 4 am	Tue 5 am	Tue 6 am	Tue 7 am	Tue 8 am	Tue 9 am	Tue 10 am	Tue 11 am	Tue 12 pm	Tue 1 pm	Tue 2 pm	Tue 3 pm	Tue 4 pm	Tue 5 pm	Tue 6 pm	Tue 7 pm	Tue 8 pm	Tue 9 pm
Houston Pilots N - 610 Bridge	3	2	1	1	1	1	2	2	3	3	3	3	3	5	6	6	6	5	3	3	3	3	3	2
	7	6	5	5	5	5	6	6	7	7	7	8	8	9	10	12	12	10	10	9	9	8	8	7
	↙	↙	↙	↙	↙	↙	↙	↙	↙	↙	↙	↙	↙	↙	↙	↙	↙	↙	↙	↙	↙	↙	↙	
Houston Pilots M - Kinder 1	3	2	2	1	1	1	2	2	3	3	3	3	3	5	6	6	6	5	3	3	3	3	3	2
	7	6	5	5	5	5	6	6	7	7	7	7	8	9	10	12	12	10	9	9	9	8	8	7
	↙	↙	↙	↙	↙	↙	↙	↙	↙	↙	↙	↙	↙	↙	↙	↙	↙	↙	↙	↙	↙	↙	↙	
Houston Pilots L - Greens Bayou	3	2	2	1	1	1	2	2	3	3	3	3	3	5	6	6	6	5	5	3	3	3	3	2
	7	6	5	5	5	5	5	6	6	6	7	7	8	9	10	10	10	10	9	9	8	7	7	7
	↙	↙	↙	↙	↙	↙	↙	↙	↙	↙	↙	↙	↙	↙	↙	↙	↙	↙	↙	↙	↙	↙	↙	
Houston Pilots K - Shell Crude	3	2	2	1	1	2	2	2	3	3	3	3	3	5	6	6	6	5	5	5	3	3	3	2
	7	6	5	5	5	5	6	6	7	6	7	7	8	9	10	10	10	10	9	9	8	7	7	7
	↙	↙	↙	↙	↙	↙	↙	↙	↙	↙	↙	↙	↙	↙	↙	↙	↙	↙	↙	↙	↙	↙	↙	
Houston Pilots J - Lynchburg Ferries	2	1	1	1	1	1	1	2	2	3	3	3	3	5	5	5	5	5	3	3	3	3	3	2
	6	6	5	5	5	5	5	6	6	6	7	7	8	9	10	10	10	10	9	9	7	7	7	6
	↙	↙	↙	↙	↙	↙	↙	↙	↙	↙	↙	↙	↙	↙	↙	↙	↙	↙	↙	↙	↙	↙	↙	
Houston Pilots I - Exxon 3	6	6	5	5	5	5	6	6	6	7	8	7	7	7	7	7	7	7	6	6	6	6	6	6
	8	8	7	7	7	7	7	8	8	9	10	10	9	10	12	12	13	12	10	10	9	9	9	8
	↙	↙	↙	↙	↙	↙	↙	↙	↙	↙	↙	↙	↙	↙	↙	↙	↙	↙	↙	↙	↙	↙	↙	
Houston Pilots H - Morgans Point	6	6	6	5	5	5	6	6	6	7	8	7	7	7	7	7	7	7	6	6	6	6	6	6
	8	8	7	7	7	7	7	8	9	10	10	10	10	12	12	13	13	12	10	10	9	9	9	8
	↙	↙	↙	↙	↙	↙	↙	↙	↙	↙	↙	↙	↙	↙	↙	↙	↙	↙	↙	↙	↙	↙	↙	
Houston Pilots G - 75/76	7	7	6	6	6	6	6	7	8	8	8	8	8	8	7	6	6	6	6	6	6	6	6	6
	9	9	9	8	8	9	9	9	10	12	13	13	12	13	13	13	13	12	10	10	10	9	9	8
	↙	↙	↙	↙	↙	↙	↙	↙	↙	↙	↙	↙	↙	↙	↙	↙	↙	↙	↙	↙	↙	↙	↙	
Houston Pilots F - 63/64	7	7	6	6	6	6	7	7	8	8	9	8	8	8	7	6	6	6	6	6	6	6	6	6
	9	9	9	9	8	9	9	9	10	12	13	13	12	13	13	13	13	12	10	10	10	9	9	8
	↙	↙	↙	↙	↙	↙	↙	↙	↙	↙	↙	↙	↙	↙	↙	↙	↙	↙	↙	↙	↙	↙	↙	
Houston Pilots E - 51/52	7	7	7	6	6	6	7	7	8	8	9	9	8	8	8	7	7	6	6	5	6	6	6	6
	10	10	10	9	9	9	9	10	10	13	13	13	13	13	13	13	13	12	10	9	10	9	9	8
	↙	↙	↙	↙	↙	↙	↙	↙	↙	↙	↙	↙	↙	↙	↙	↙	↙	↙	↙	↙	↙	↙	↙	
Houston Pilots D - 37/38	7	7	7	7	6	7	7	7	8	8	9	9	9	9	8	8	7	6	6	6	6	6	6	6
	10	10	10	9	9	9	9	10	10	13	13	13	14	13	13	13	14	13	10	10	10	9	9	8
	↙	↙	↙	↙	↙	↙	↙	↙	↙	↙	↙	↙	↙	↙	↙	↙	↙	↙	↙	↙	↙	↙	↙	
Houston Pilots C - 25/26	7	7	7	7	6	6	7	7	8	8	9	9	9	9	8	8	8	7	6	6	6	6	6	6
	10	10	10	10	9	9	9	10	10	13	13	14	14	14	13	13	14	13	10	10	9	9	9	8
	↙	↙	↙	↙	↙	↙	↙	↙	↙	↙	↙	↙	↙	↙	↙	↙	↙	↙	↙	↙	↙	↙	↙	
Houston Pilots B - 11/12	6	6	6	6	6	6	6	6	6	7	8	8	8	8	8	8	8	7	6	6	6	6	6	6
	10	10	10	10	9	10	9	10	10	12	13	13	14	14	13	13	14	13	12	10	10	10	9	9
	↙	↙	↙	↙	↙	↙	↙	↙	↙	↙	↙	↙	↙	↙	↙	↙	↙	↙	↙	↙	↙	↙	↙	
Houston Pilots A - 1 & 2 Bravo	8	8	8	7	7	7	7	7	8	8	9	9	9	10	9	8	8	7	6	6	6	6	6	6
	13	12	12	12	10	12	10	10	12	13	14	14	15	15	15	14	15	14	13	12	12	10	9	9
	↙	↙	↙	↙	↙	↙	↙	↙	↙	↙	↙	↙	↙	↙	↙	↙	↙	↙	↙	↙	↙	↙	↙	

NOTE: This is automated data that may/may not agree with the official BAM thinking that's found on the daily slides. This data should be used as a guide only.

Houston Pilots: TUE. 9/2/2025

Forecast Discussion

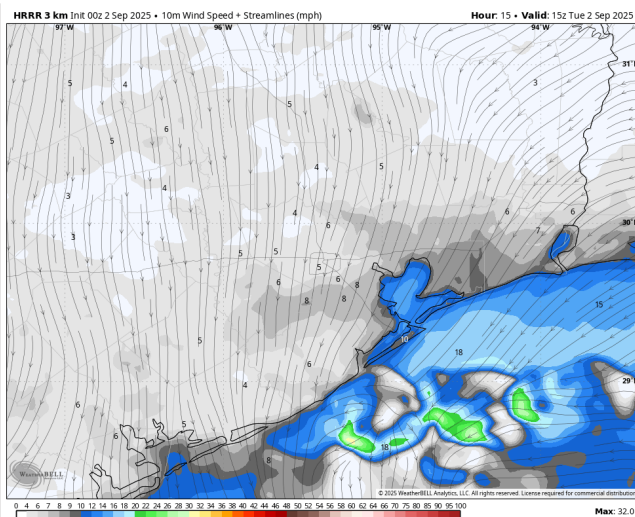
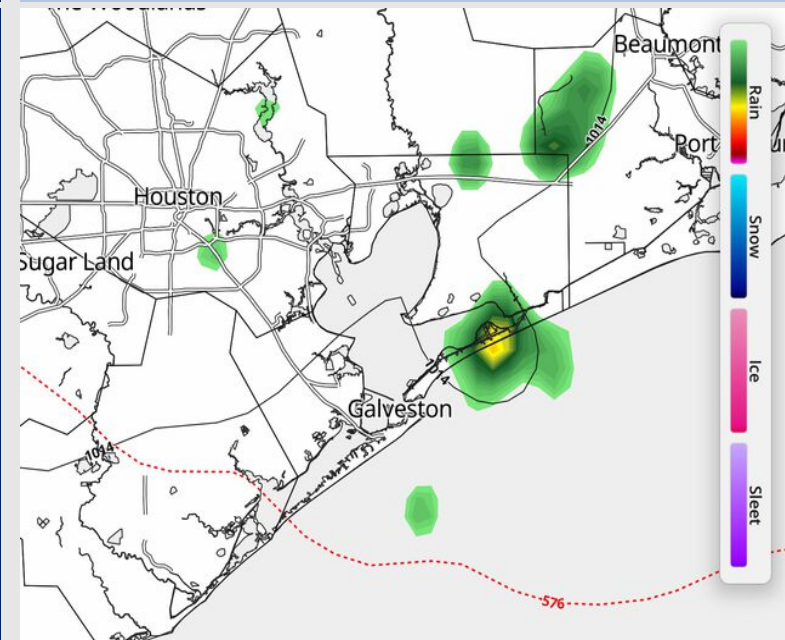
Precip: Hit/miss showers and storms in play mainly for Stations S of Morgan's Point between 5 AM and 7 PM. Highest coverage is anticipated from 4PM to 7PM. **Storms will be capable of producing lightning, heavy downpours and wind gusts of 20-25 kts.**

Wind: Winds will be generally out of the E/NE, becoming variable at times. **N of Morgan's Point:** Winds will be at 2 – 7 kts. **S of Morgan's Point:** Winds will be at to 3 – 8 kts. **Brief non-thunderstorm wind gusts of 20 kts will be in play at the Boarding Station from 10 AM to 1 PM.**

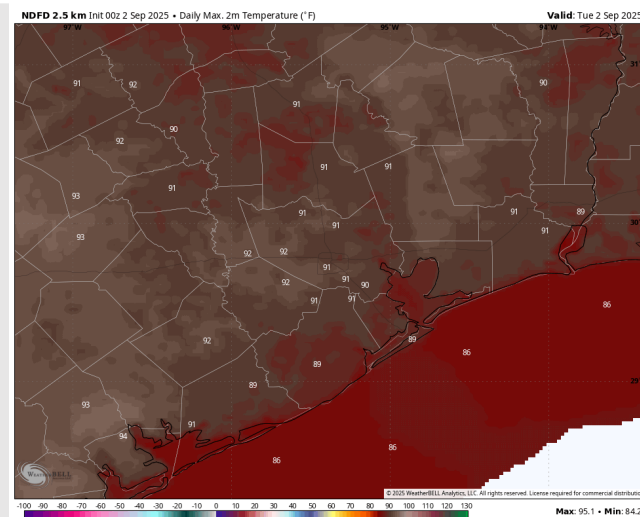
High Temps: **N of Morgan's Point:** Low 90s F. **S of Morgan's Point:** High 80s / Near 90 F.

Visibility: No fog concerns for today, however, visibilities can be briefly reduced under heavy downpours.

Precip Image: 5 PM CT



Wind Speed:
10 AM CT



High Temps
Today

Houston Pilots: WED. 9/3/2025

Forecast Discussion

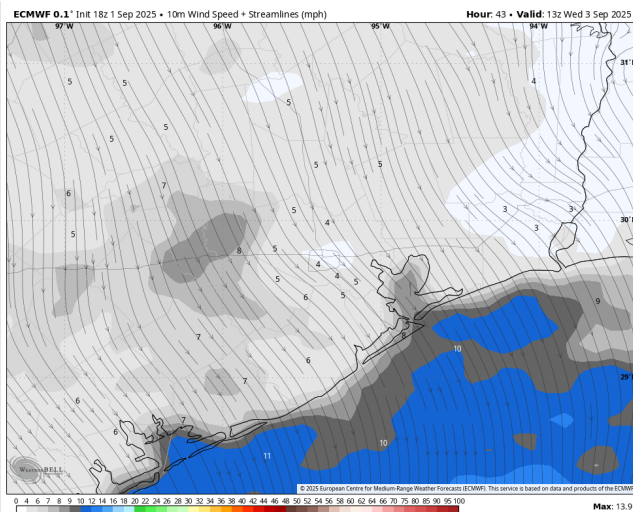
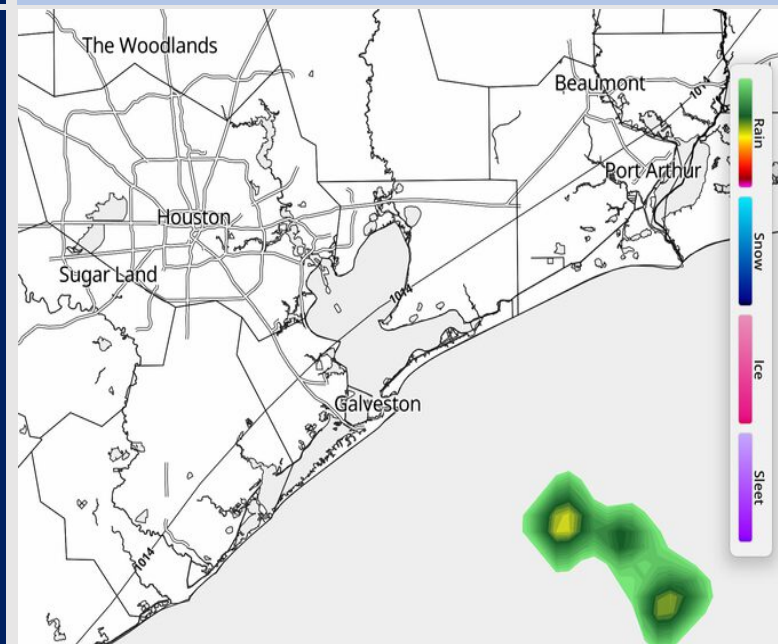
Precip: Isolated showers in play for the Boarding Station between 2-10 AM. Favoring dry conditions for all Stations after then.

Wind: Winds will be out of the NNW throughout Wednesday. **N of Morgan's Point:** Winds will be at 2 – 7 kts. **S of Morgan's Point:** Winds will be at 4 – 9 kts.

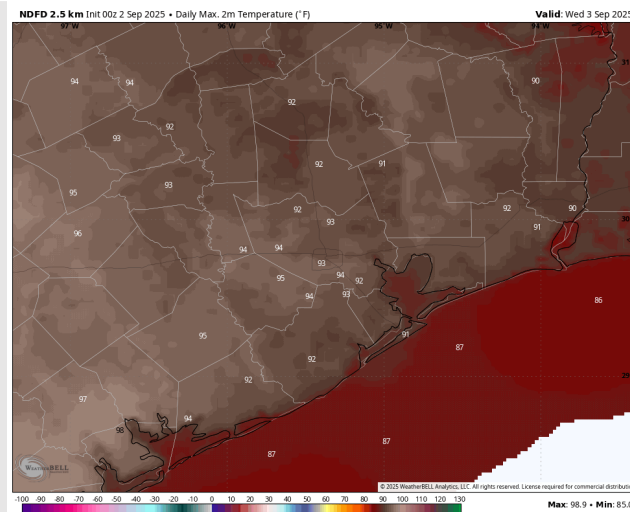
High Temps: **N of Morgan's Point:** Low 90s F. **S of Morgan's Point:** High 80s F / Near 90 F.

Visibility: No visibility concerns Wednesday.

Precip Image: 4 AM CT



Wind Speed:
8 AM CT



High Temps
Wednesday

Houston Pilots: THU. 9/4/2025

Forecast Discussion

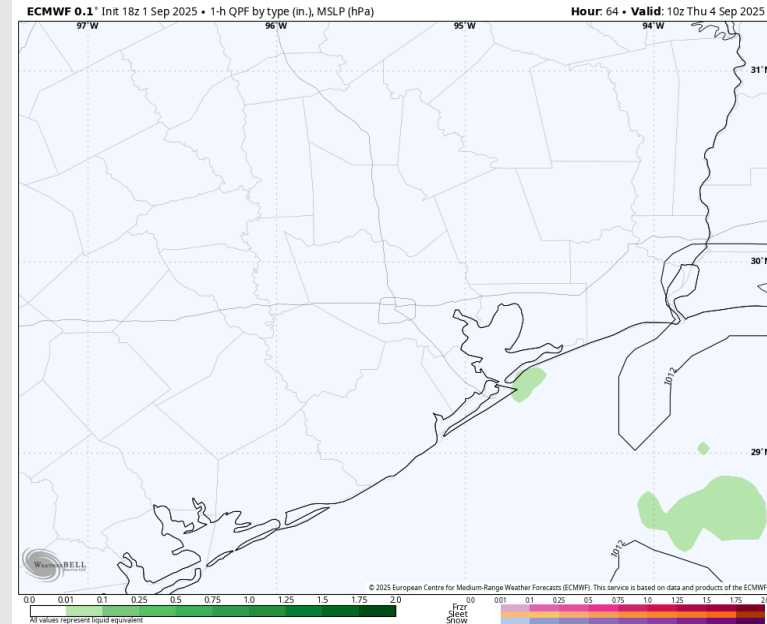
Precip: Isolated showers in play for Stations S of 51/52 between 3-8 AM.

Wind: Winds will be variable with the tendency to blow from the E. **N of Morgan's Point:** Winds will be at 2 – 7 kts. **S of Morgan's Point:** Winds will be at 4 – 9 kts.

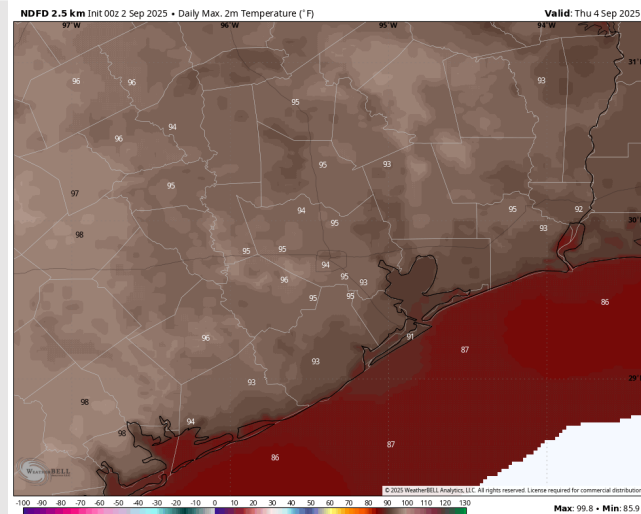
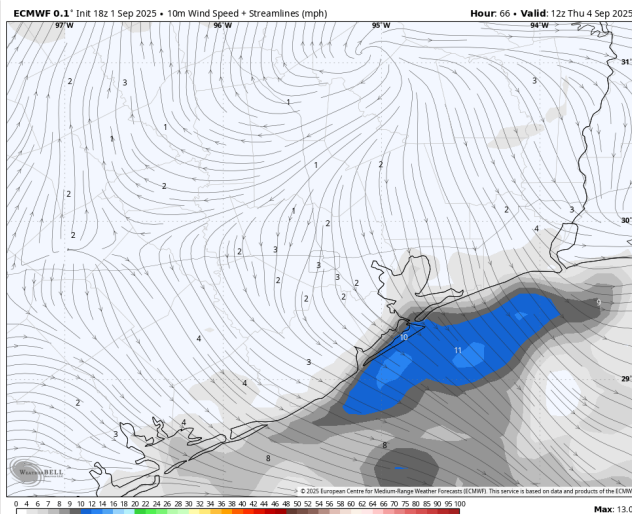
High Temps: **N of Morgan's Point:** Mid 90s F. **S of Morgan's Point:** Low 90s F.

Visibility: No visibility concerns for Thursday.

Precip Image: 5 AM CT



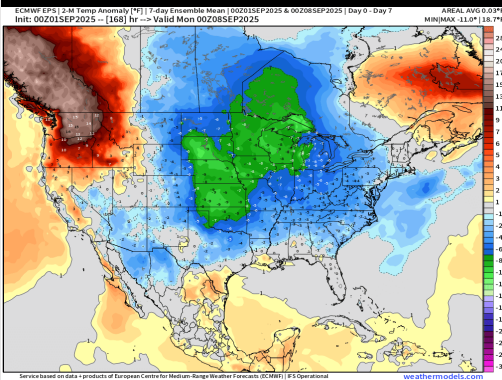
Wind Speed:
7 AM CT



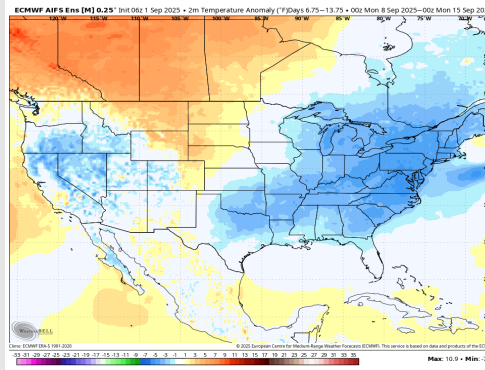
High Temps
Thursday

Houston Pilots: 9/2/25

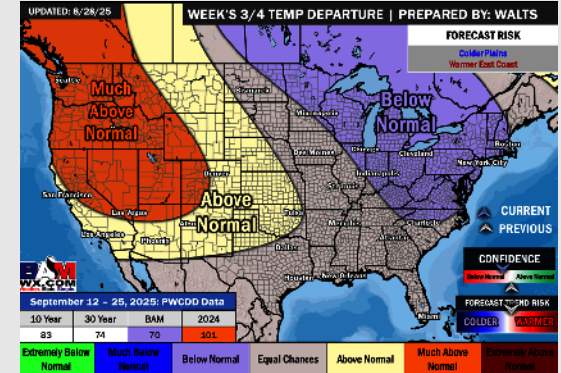
Next 7 Day Temperature Departure



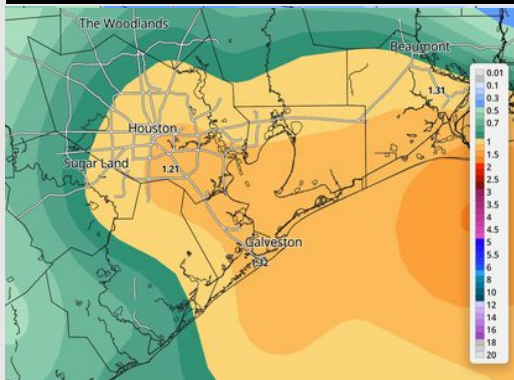
8-14 Day Temperature Departure



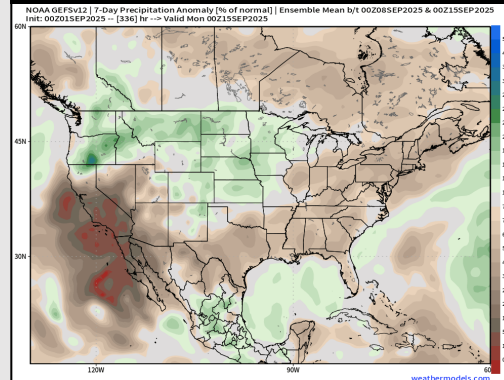
15-30 Day Temperature Departure



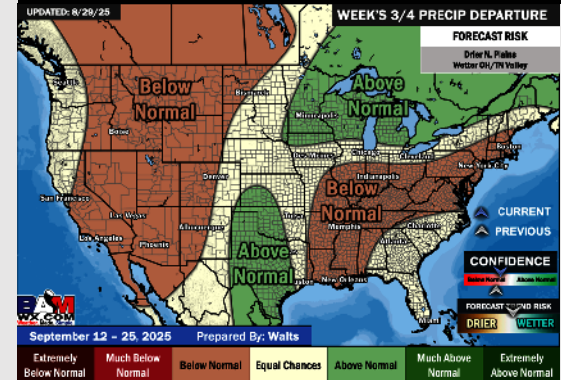
Next 7 Day Total Precipitation



8-14 Day % of Average Precip.



15-30 Day % of Average Precip.



- Temps are expected to be near normal for the next 7 days with scattered rain chances bringing a few downpours through the start of the week.
- Near normal temperatures and below normal rain chances are favored for days 8 – 14.
- Near normal temperatures are favored for mid to late September with near normal rainfall chances.