

Houston Pilots Forecast Package



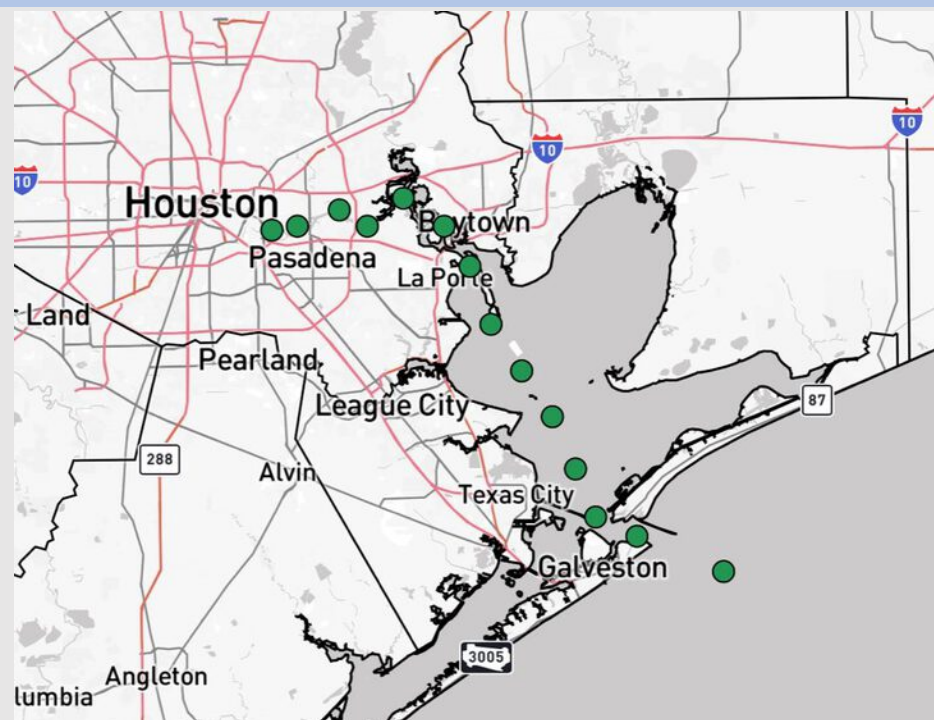
Updated: 12:30 PM CT

Monday, September 8, 2025

Forecaster: Hope Kleitsch

Weather Headlines

- Dry conditions favored over the next 72 hours.
- Wind gusts of 20 kts will be in play at times for Stations S. of Morgan's Point Tuesday and Wednesday.
- No tropical activity is favored the next 7-10 days.



Current Radar: 12:30 PM CT

As always, please do not hesitate to reach out to us with any forecast questions at **(317)-560-8122**. Press **1** for forecast questions.

You can also access real-time forecast updates and 24/7 meteorological chat assistance on your **Clarity** app. Click [here](#) for login assistance.

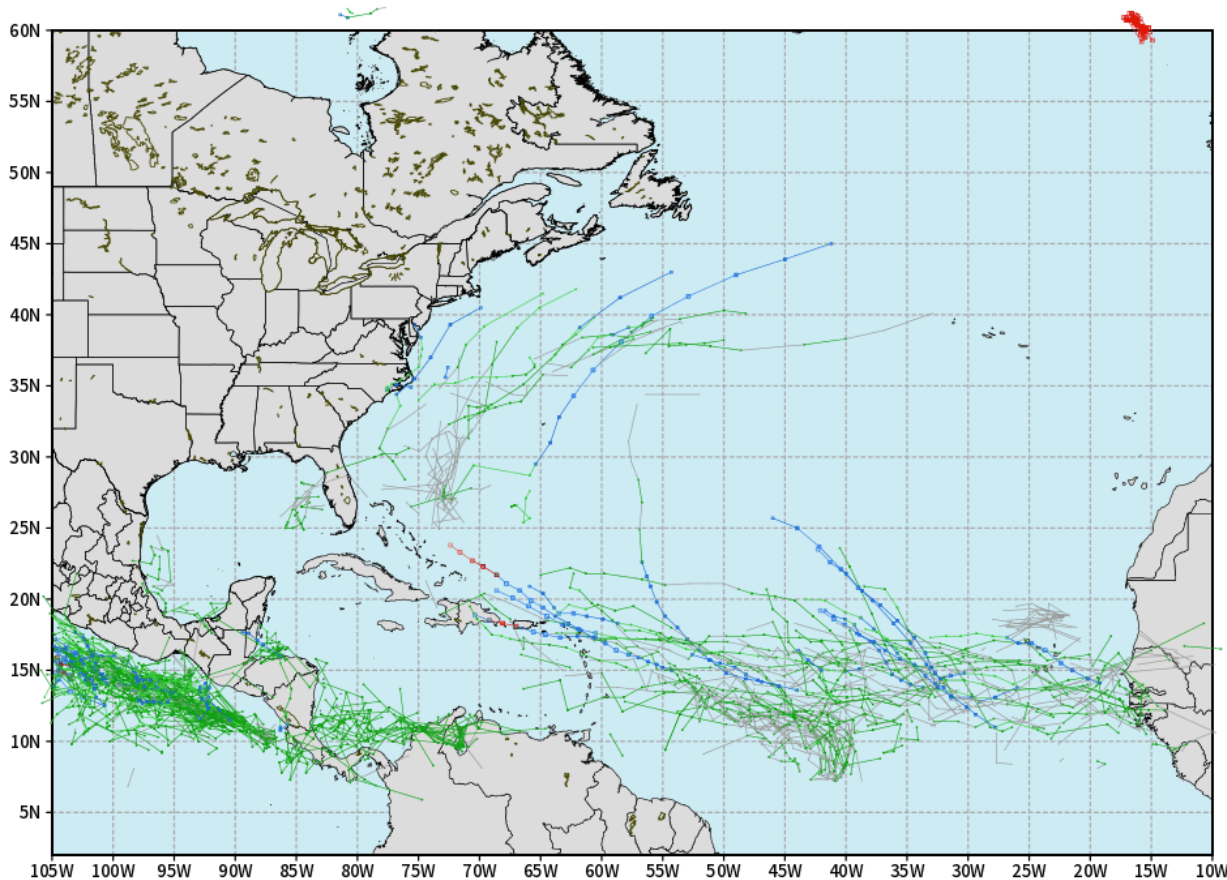


Houston Pilots Tropical Update

10-Day Tropical Outlook

ECMWF ATLANTIC EPS Cyclone Locations --> Next [10-days]
INIT: 00Z08SEP2025 --> UNTIL 00Z18SEP2025

o-o ENSEMBLE MEAN
o-o 1000 - 1010 hPa
o-o 980 - 999 hPa
o-o 960 - 979 hPa
o-o 950 - 959 hPa
o-o < 950 hPa



weathermodels.com

No tropical development favored in the Gulf over the next 7-10 days.

We'll need to watch for an uptick in activity from the 15th to the 30th.

Houston Pilots Visibility Chart (miles)



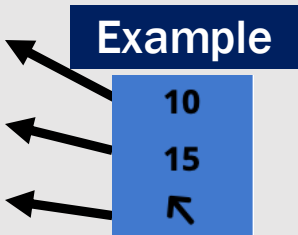
Visibility	Mon 2 pm	Mon 3 pm	Mon 4 pm	Mon 5 pm	Mon 6 pm	Mon 7 pm	Mon 8 pm	Mon 9 pm	Mon 10 pm	Mon 11 pm	Tue 12 am	Tue 1 am	Tue 2 am	Tue 3 am	Tue 4 am	Tue 5 am	Tue 6 am	Tue 7 am	Tue 8 am	Tue 9 am	Tue 10 am	Tue 11 am	Tue 12 pm	Tue 1 pm
Houston Pilots N - 610 Bridge	10	10	10	10	10	10	10	10	10	10	10	10	10	10	10	10	10	10	10	10	10	10	10	10
Houston Pilots M - Kinder 1	10	10	10	10	10	10	10	10	10	10	10	10	10	10	10	10	10	10	10	10	10	10	10	10
Houston Pilots L - Greens Bayou	10	10	10	10	10	10	10	10	10	10	10	10	10	10	10	10	10	10	10	10	10	10	10	10
Houston Pilots K - Shell Crude	10	10	10	10	10	10	10	10	10	10	10	10	10	10	10	10	10	10	10	10	10	10	10	10
Houston Pilots J - Lynchburg Ferries	10	10	10	10	10	10	10	10	10	10	10	10	10	10	10	10	10	10	10	10	10	10	10	10
Houston Pilots I - Exxon 3	10	10	10	10	10	10	10	10	10	10	10	10	10	10	10	10	10	10	10	10	10	10	10	10
Houston Pilots H - Morgans Point	10	10	10	10	10	10	10	10	10	10	10	10	10	10	10	10	10	10	10	10	10	10	10	10
Houston Pilots G - 75/76	10	10	10	10	10	10	10	10	10	10	10	10	10	10	10	10	10	10	10	10	10	10	10	10
Houston Pilots F - 63/64	10	10	10	10	10	10	10	10	10	10	10	10	10	10	10	10	10	10	10	10	10	10	10	10
Houston Pilots E - 51/52	10	10	10	10	10	10	10	10	10	10	10	10	10	10	10	10	10	10	10	10	10	10	10	10
Houston Pilots D - 37/38	10	10	10	10	10	10	10	10	10	10	10	10	10	10	10	10	10	10	10	10	10	10	10	10
Houston Pilots C - 25/26	10	10	10	10	10	10	10	10	10	10	10	10	10	10	10	10	10	10	10	10	10	10	10	10
Houston Pilots B - 11/12	10	10	10	10	10	10	10	10	10	10	10	10	10	10	10	10	10	10	10	10	10	10	10	10
Houston Pilots A - 1 & 2 Bravo	10	10	10	10	10	10	10	10	10	10	10	10	10	10	10	10	10	10	10	9	10	10	10	10

NOTE: This is automated data that may/may not agree with the official BAM thinking that's found on the daily slides or special visibility report slides. This data should be used as a guide only

Houston Pilots Wind Chart



Sustained Wind 10 Knots
Gusts 15 Knots
Wind from the SE



Wind	Mon 2 pm	Mon 3 pm	Mon 4 pm	Mon 5 pm	Mon 6 pm	Mon 7 pm	Mon 8 pm	Mon 9 pm	Mon 10 pm	Mon 11 pm	Tue 12 am	Tue 1 am	Tue 2 am	Tue 3 am	Tue 4 am	Tue 5 am	Tue 6 am	Tue 7 am	Tue 8 am	Tue 9 am	Tue 10 am	Tue 11 am	Tue 12 pm	Tue 1 pm
Houston Pilots N - 610 Bridge	8 17 ↙	8 17 ↙	8 15 ↙	7 15 ↙	7 15 ↙	6 14 ↙	6 12 ↙	6 10 ↙	5 10 ↙	5 9 ↙	5 9 ↙	5 9 ↙	5 9 ↙	5 9 ↙	5 10 ↙	6 10 ↙	6 10 ↙	6 10 ↙	6 12 ↙	6 12 ↙	6 12 ↙	6 13 ↙	6 13 ↙	6 13 ↙
Houston Pilots M - Kinder 1	8 17 ↙	8 17 ↙	8 15 ↙	7 15 ↙	7 15 ↙	6 13 ↙	6 12 ↙	6 10 ↙	5 10 ↙	5 9 ↙	5 9 ↙	5 9 ↙	5 9 ↙	5 9 ↙	5 10 ↙	6 10 ↙	6 10 ↙	6 10 ↙	6 12 ↙	6 12 ↙	6 12 ↙	6 13 ↙	6 13 ↙	6 13 ↙
Houston Pilots L - Greens Bayou	8 17 ↙	8 17 ↙	8 15 ↙	7 15 ↙	7 14 ↙	6 13 ↙	6 10 ↙	5 10 ↙	5 9 ↙	5 9 ↙	5 9 ↙	5 9 ↙	5 9 ↙	5 9 ↙	5 9 ↙	5 10 ↙	6 10 ↙	6 10 ↙	6 12 ↙	6 12 ↙	6 12 ↙	6 12 ↙	6 13 ↙	6 12 ↙
Houston Pilots K - Shell Crude	9 17 ↙	8 17 ↙	8 15 ↙	7 15 ↙	7 14 ↙	6 13 ↙	6 10 ↙	5 10 ↙	5 10 ↙	5 10 ↙	5 10 ↙	5 10 ↙	5 9 ↙	5 9 ↙	5 10 ↙	5 10 ↙	6 10 ↙	6 10 ↙	6 12 ↙	6 12 ↙	6 12 ↙	6 12 ↙	6 13 ↙	6 12 ↙
Houston Pilots J - Lynchburg Ferries	8 17 ↙	8 17 ↙	8 15 ↙	7 15 ↙	6 14 ↙	6 13 ↙	6 10 ↙	5 10 ↙	5 9 ↙	5 9 ↙	3 9 ↙	3 9 ↙	3 9 ↙	3 9 ↙	3 9 ↙	5 10 ↙	5 10 ↙	5 10 ↙	6 12 ↙	6 12 ↙	6 12 ↙	6 12 ↙	6 13 ↙	6 12 ↙
Houston Pilots I - Exxon 3	12 18 ↙	10 18 ↙	10 17 ↙	10 16 ↙	9 15 ↙	9 14 ↙	8 13 ↙	8 13 ↙	8 13 ↙	9 13 ↙	9 14 ↙	9 14 ↙	10 14 ↙	10 14 ↙	10 15 ↙	10 15 ↙	10 15 ↙	10 15 ↙	10 15 ↙	9 14 ↙	9 14 ↙	8 13 ↙	8 13 ↙	8 13 ↙
Houston Pilots H - Morgans Point	12 18 ↙	10 18 ↙	10 17 ↙	10 16 ↙	9 15 ↙	9 15 ↙	8 13 ↙	8 13 ↙	9 13 ↙	9 14 ↙	9 14 ↙	10 15 ↙	10 15 ↙	10 15 ↙	10 15 ↙	10 15 ↙	10 15 ↙	10 15 ↙	10 15 ↙	9 14 ↙	9 14 ↙	8 14 ↙	8 13 ↙	8 13 ↙
Houston Pilots G - 75/76	12 18 ↙	12 18 ↙	10 18 ↙	10 17 ↙	10 15 ↙	9 15 ↙	9 14 ↙	10 14 ↙	10 15 ↙	10 16 ↙	10 15 ↙	12 16 ↙	12 17 ↙	12 17 ↙	12 16 ↙	12 16 ↙	13 17 ↙	13 17 ↙	13 17 ↙	12 16 ↙	10 15 ↙	10 16 ↙	8 14 ↙	7 14 ↙
Houston Pilots F - 63/64	12 18 ↙	12 18 ↙	10 17 ↙	10 17 ↙	10 15 ↙	9 15 ↙	9 14 ↙	10 15 ↙	10 15 ↙	10 16 ↙	12 16 ↙	12 16 ↙	12 17 ↙	12 17 ↙	12 16 ↙	13 17 ↙	13 17 ↙	13 17 ↙	13 17 ↙	12 17 ↙	10 16 ↙	10 16 ↙	8 14 ↙	7 14 ↙
Houston Pilots E - 51/52	13 20 ↙	12 18 ↙	10 18 ↙	10 17 ↙	10 16 ↙	10 15 ↙	10 15 ↙	10 16 ↙	12 16 ↙	12 16 ↙	12 16 ↙	12 16 ↙	12 17 ↙	13 17 ↙	13 17 ↙	13 17 ↙	13 18 ↙	13 18 ↙	13 18 ↙	13 17 ↙	12 16 ↙	10 16 ↙	9 15 ↙	8 15 ↙
Houston Pilots D - 37/38	13 20 ↙	13 20 ↙	12 18 ↙	10 17 ↙	10 16 ↙	10 15 ↙	10 15 ↙	10 16 ↙	12 16 ↙	12 16 ↙	12 16 ↙	12 16 ↙	12 17 ↙	13 17 ↙	13 17 ↙	13 17 ↙	13 18 ↙	13 18 ↙	13 18 ↙	13 17 ↙	12 16 ↙	10 16 ↙	9 15 ↙	8 15 ↙
Houston Pilots C - 25/26	13 21 ↙	13 20 ↙	12 18 ↙	10 17 ↙	10 16 ↙	10 15 ↙	10 16 ↙	10 16 ↙	12 16 ↙	12 16 ↙	12 16 ↙	12 16 ↙	12 16 ↙	12 16 ↙	12 16 ↙	12 17 ↙	13 17 ↙	13 18 ↙	13 18 ↙	13 17 ↙	12 16 ↙	10 16 ↙	10 15 ↙	8 15 ↙
Houston Pilots B - 11/12	13 20 ↙	13 20 ↙	12 18 ↙	10 17 ↙	10 16 ↙	10 16 ↙	9 16 ↙	9 16 ↙	9 16 ↙	10 16 ↙	9 16 ↙	9 16 ↙	9 16 ↙	9 16 ↙	10 16 ↙	10 16 ↙	10 16 ↙	10 16 ↙	10 16 ↙	10 16 ↙	10 16 ↙	10 16 ↙	9 15 ↙	8 15 ↙
Houston Pilots A - 1 & 2 Bravo	15 22 ↙	14 21 ↙	13 20 ↙	13 18 ↙	12 18 ↙	12 17 ↙	10 17 ↙	12 18 ↙	13 18 ↙	13 18 ↙	13 18 ↙	13 18 ↙	13 17 ↙	13 17 ↙	13 18 ↙	13 18 ↙	13 18 ↙	13 20 ↙	13 20 ↙	13 18 ↙	12 17 ↙	10 16 ↙	9 16 ↙	5 15 ↙

NOTE: This is automated data that may/may not agree with the official BAM thinking that's found on the daily slides.
This data should be used as a guide only.

Houston Pilots: MON. 9/8/2025

Forecast Discussion

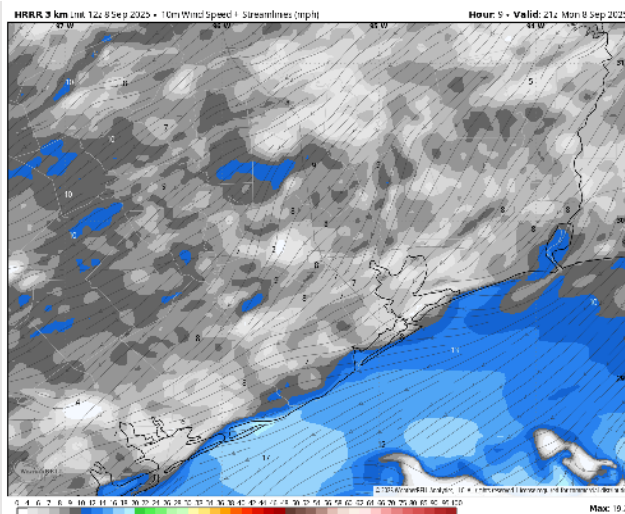
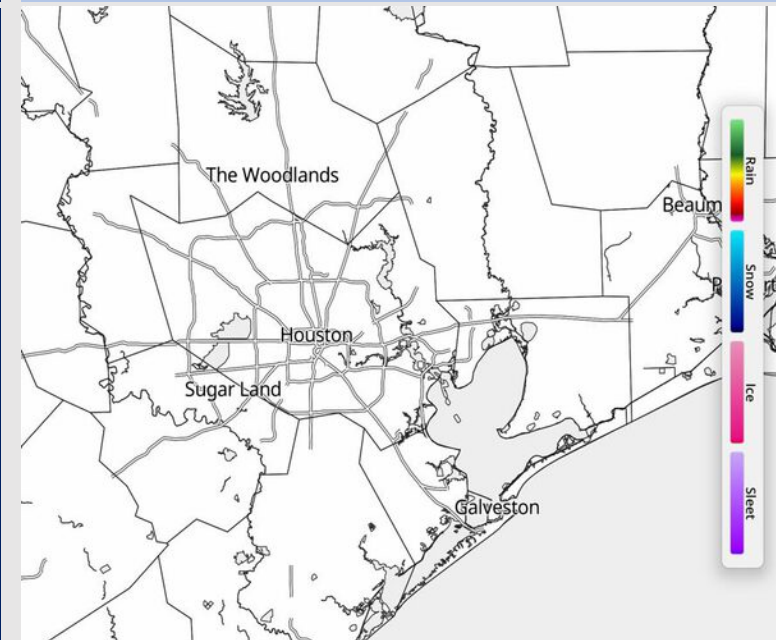
Precip: Dry conditions are favored the remainder of the day.

Wind: Winds will be generally out of the E for the rest of the day. **N of Morgan's Point:** Winds will be at 3 – 8 kts. **S of Morgan's Point:** Winds will be at to 5 – 10 kts, with higher speeds of 10 – 15 kts at the Boarding Station.

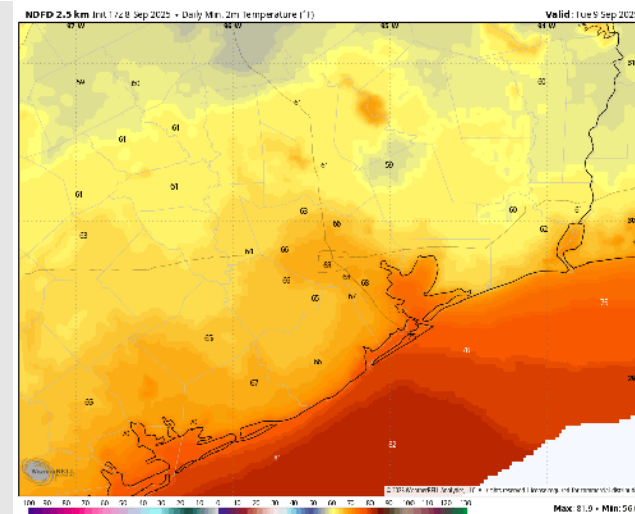
Low Temps: **N of Morgan's Point:** Upper 60s F. **S of Morgan's Point:** Low to mid 70s F.

Visibility: No visibility concerns today.

Precip Image: 6 PM CT



Wind Speed:
4 PM CT



Low Temps
TUE AM

Houston Pilots: TUE. 9/9/2025

Forecast Discussion

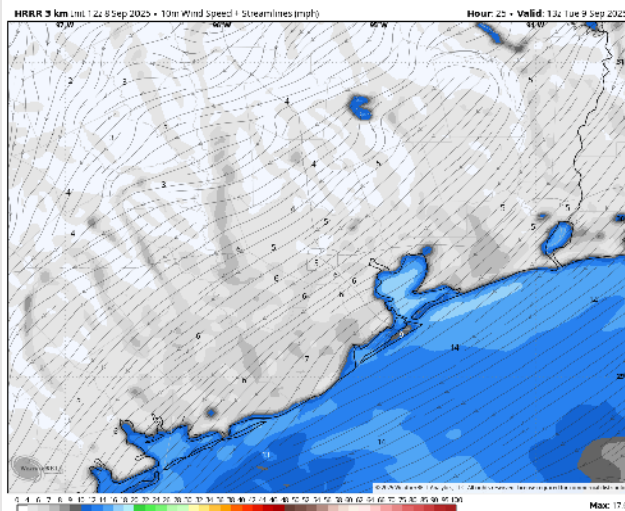
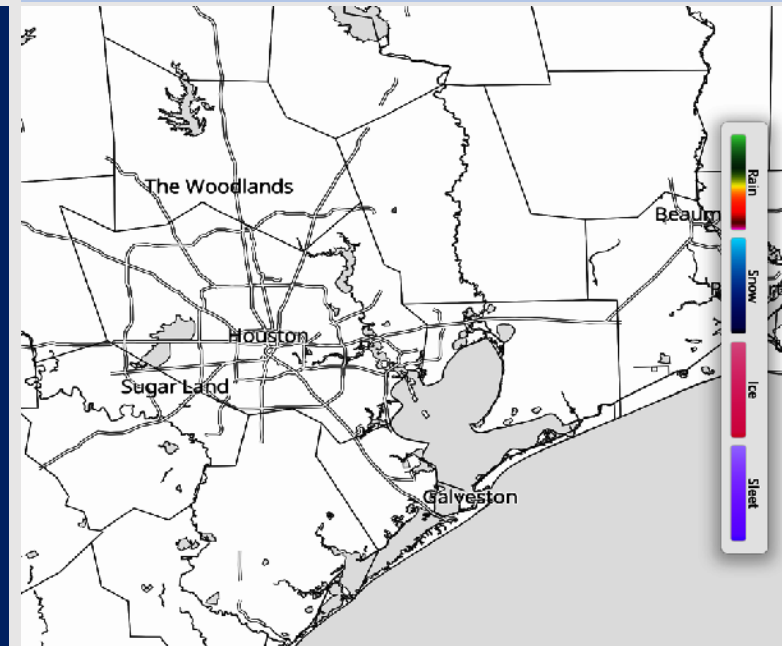
Precip: Favoring dry conditions for Tuesday.

Wind: Winds will be out of the E/NE, becoming variable at times. **N of Morgan's Point:** Winds will be at 2 – 7 kts. **S of Morgan's Point:** Winds will be at 10 – 15 kts through 1 PM before decreasing to 4 – 9 kts. **Wind gusts of 20 kts possible S of Morgan's Point through 9 AM.**

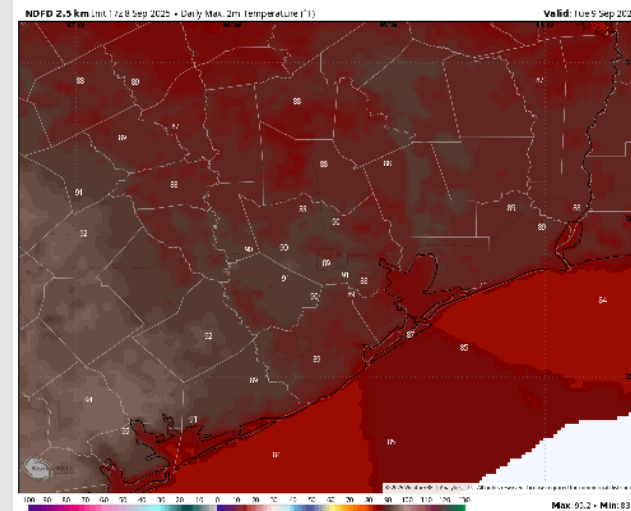
High Temps: **N of Morgan's Point:** Near 90 F. **S of Morgan's Point:** High 80s F.

Visibility: No visibility concerns Tuesday.

Precip Image: 10 AM CT



Wind Speed:
8 AM CT



High Temps
Tuesday

Houston Pilots: WED. 9/10/2025

Forecast Discussion

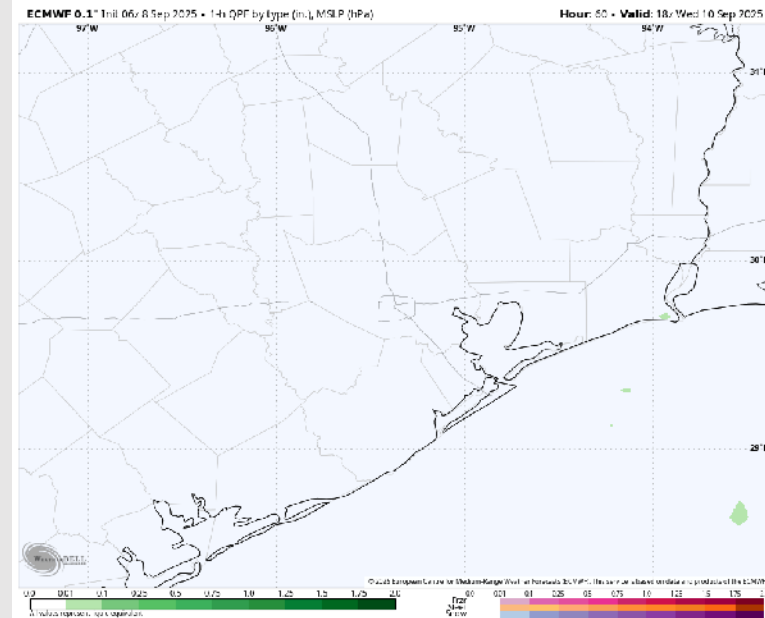
Precip: Favoring dry conditions for Wednesday.

Wind: Winds will gradually shift clockwise through 5 PM before settling out of the ESE. **N of Morgan's Point:** Winds will be at 2 – 7 kts. **S of Morgan's Point:** Winds will be at 4 – 9 kts. Slightly higher speeds of 7 – 12 kts are expected for Stations south of 51/52. **Gusts up to 20 kts will be possible for Stations south of 51/52 throughout the day.**

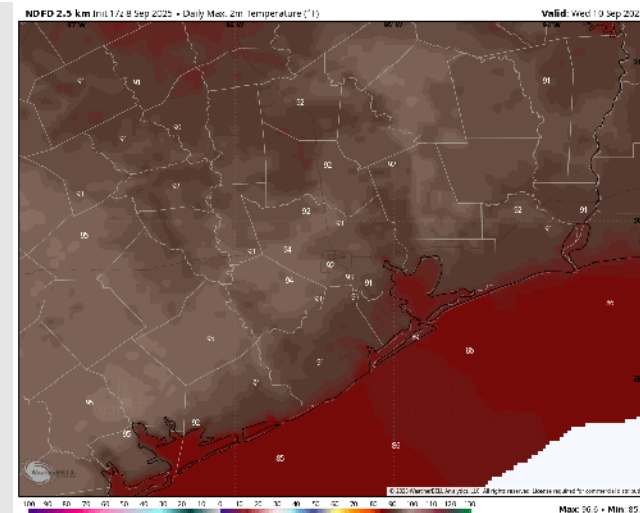
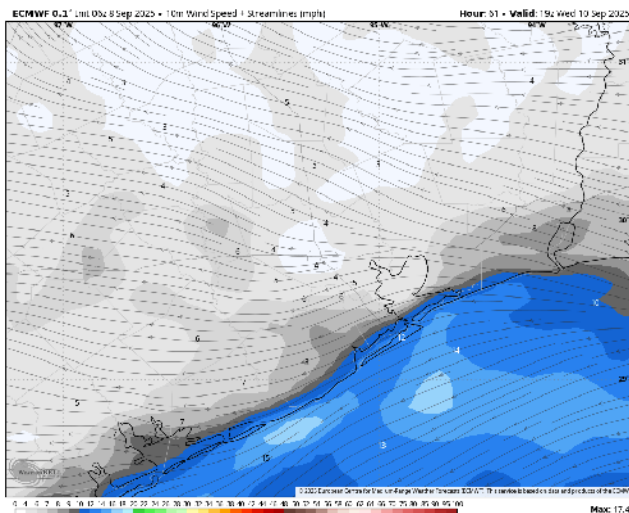
High Temps: **N of Morgan's Point:** Low 90s F. **S of Morgan's Point:** Upper 80s F.

Visibility: No visibility concerns for Wednesday.

Precip Image: 1 PM CT



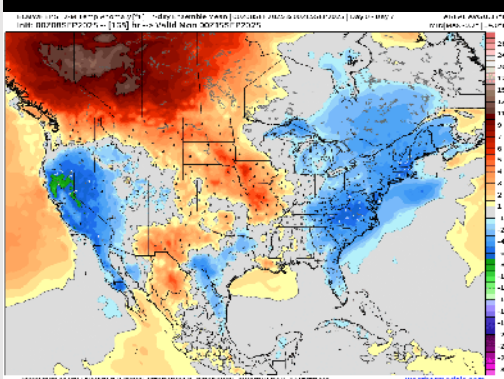
Wind Speed:
2 PM CT



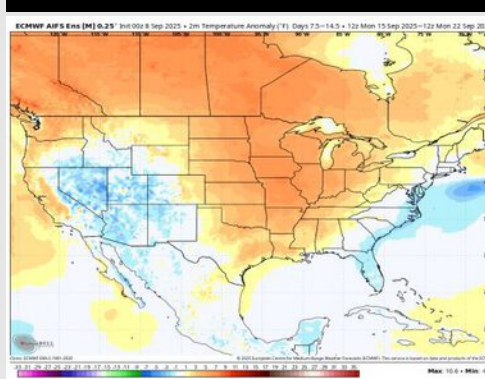
High Temps
Wednesday

Houston Pilots: 9/8/25

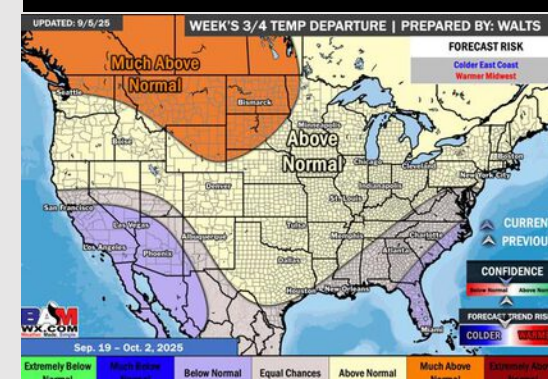
Next 7 Day Temperature Departure



8-14 Day Temperature Departure



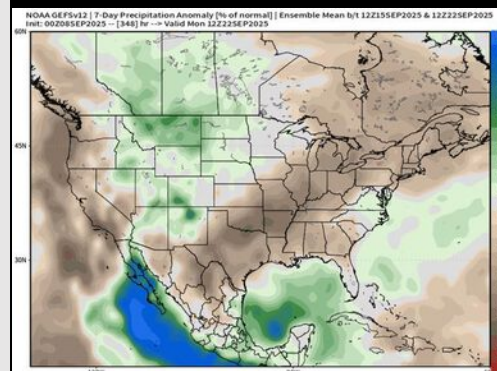
15-30 Day Temperature Departure



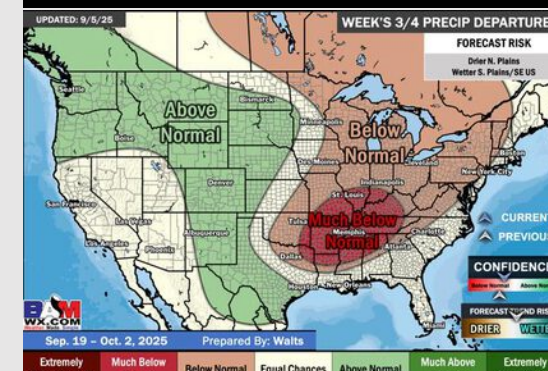
Next 7 Day Total Precipitation



8-14 Day % of Average Precip.



15-30 Day % of Average Precip.



- Temps are expected to be near normal for the next 7 days with drier conditions to start the week with light rain chances entering late week.
- Above normal temperatures and below normal rain chances are favored for days 8 – 14.
- Near normal temperatures are favored for late September/early October with above normal rainfall chances.