

# Houston Pilots Forecast Package



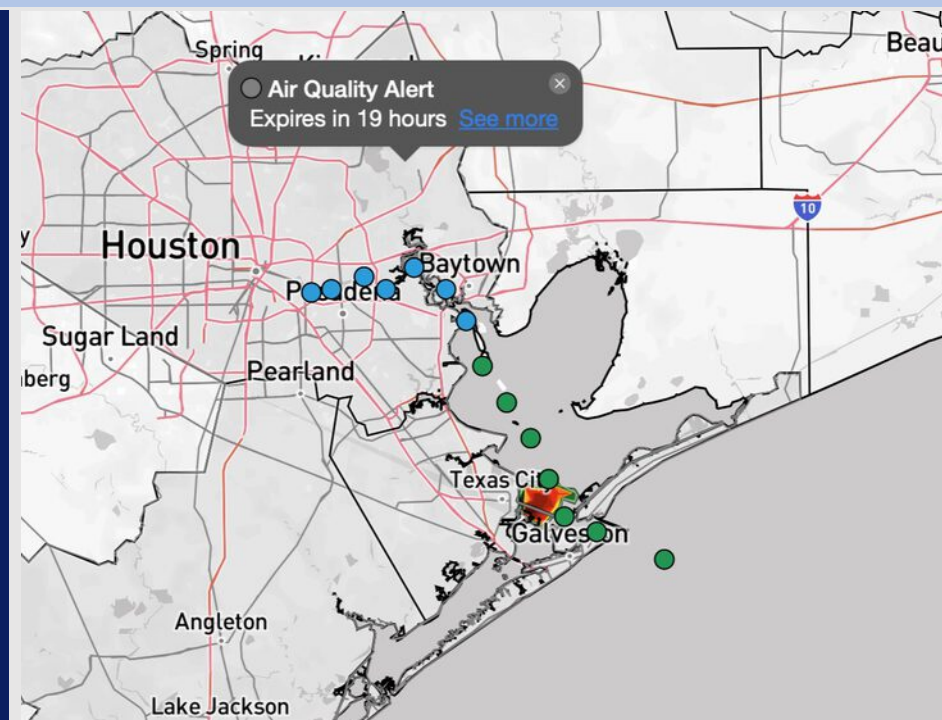
Updated: 11:00 PM CT

Monday, August 4, 2025

Forecaster: Tyler Riggles

## Weather Headlines

- Isolated to hit/miss showers and storms in play over the next 72 hours.
- Some strong storms will occur at times, with risks for lightning, heavy downpours and 25+ kt wind gusts.
- No tropical development favored in the Gulf over the next 10 days.



**Current Radar: 10:55 PM CT**

As always, please do not hesitate to reach out to us with any forecast questions at [\(317\)-560-8122](tel:317-560-8122). Press 1 for forecast questions.

You can also access real-time forecast updates and 24/7 meteorological chat assistance on your [Clarity](#) app. Click [here](#) for login assistance.

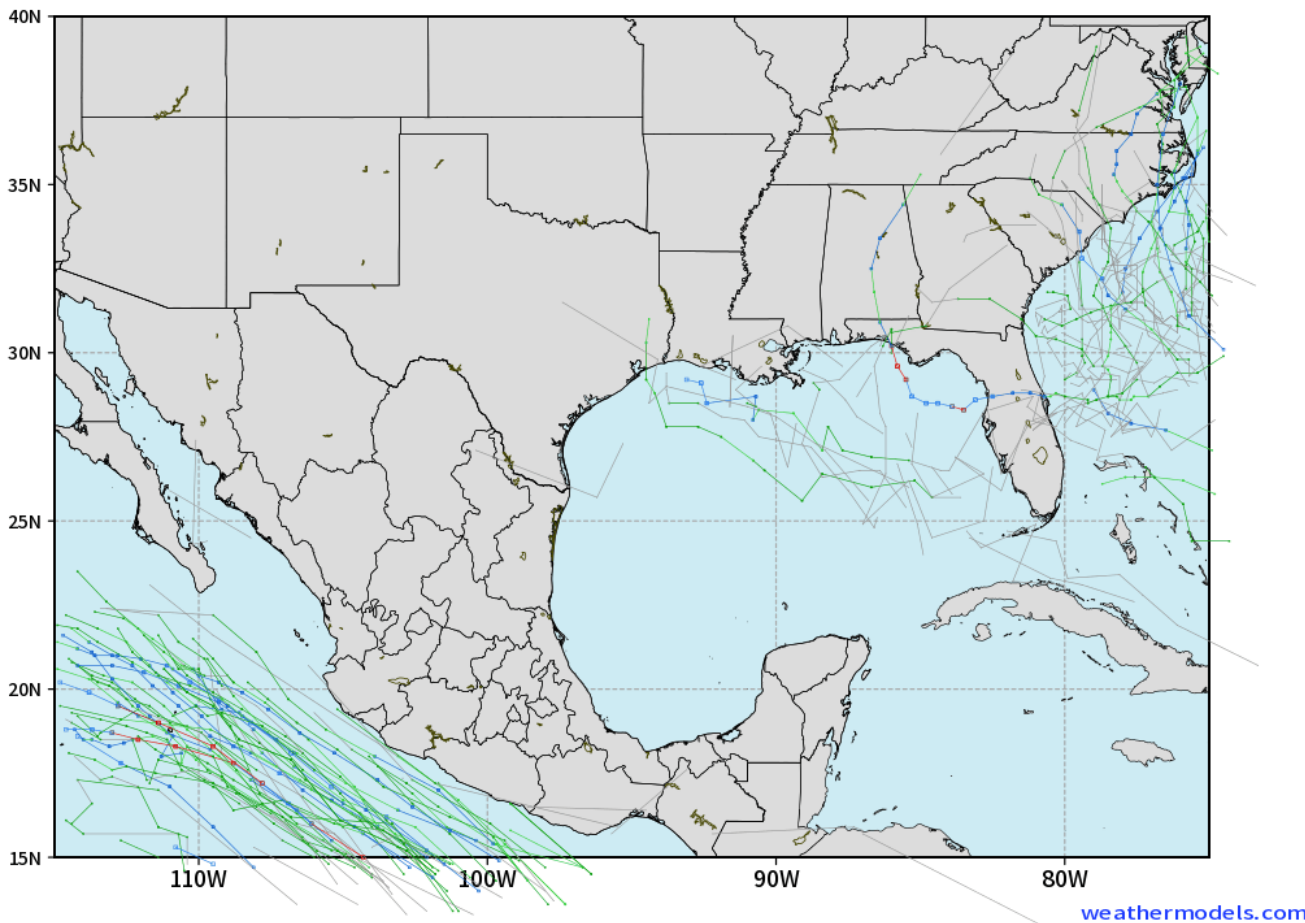


# Houston Pilots Tropical Update

## 10-Day Tropical Outlook

ECMWF GULF EPS Cyclone Locations --> Next [10-days]  
INIT: 12Z04AUG2025 --> UNTIL 12Z14AUG2025

o-o ENSEMBLE MEAN  
o-o 1000 - 1010 hPa  
o-o 980 - 999 hPa  
o-o 960 - 979 hPa  
o-o 950 - 959 hPa  
o-o < 950 hPa



No tropical development favored in the Gulf over the next 10 days.

However, we are monitoring a potential uptick in tropical activity mid to late August.

# Houston Pilots Visibility Chart (miles)



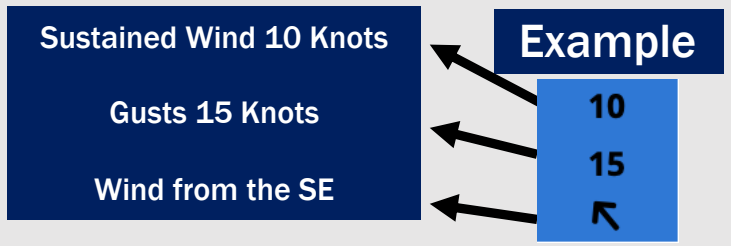
## Forecast Confidence



Visibility	Tue 12 am	Tue 1 am	Tue 2 am	Tue 3 am	Tue 4 am	Tue 5 am	Tue 6 am	Tue 7 am	Tue 8 am	Tue 9 am	Tue 10 am	Tue 11 am	Tue 12 pm	Tue 1 pm	Tue 2 pm	Tue 3 pm	Tue 4 pm	Tue 5 pm	Tue 6 pm	Tue 7 pm	Tue 8 pm	Tue 9 pm	Tue 10 pm	Tue 11 pm
Houston Pilots N - 610 Bridge	10	10	10	10	10	10	10	10	10	10	10	10	10	10	10	10	10	10	10	10	10	10	10	10
Houston Pilots M - Kinder 1	10	10	10	10	10	10	10	10	10	10	10	10	10	10	10	10	10	10	10	10	10	10	10	10
Houston Pilots L - Greens Bayou	10	10	10	10	10	10	10	10	10	10	10	10	10	10	10	10	10	10	10	10	10	10	10	10
Houston Pilots K - Shell Crude	10	10	10	10	10	10	10	10	10	10	10	10	10	10	10	10	10	10	10	10	10	10	10	10
Houston Pilots J - Lynchburg Ferries	10	10	10	10	10	10	10	10	10	10	10	10	10	10	10	10	10	10	10	10	10	10	10	10
Houston Pilots I - Exxon 3	10	10	10	10	10	10	10	10	10	10	10	10	10	10	10	10	10	10	10	10	10	10	10	10
Houston Pilots H - Morgans Point	10	10	10	10	10	10	10	10	10	10	10	10	10	10	10	10	10	10	10	10	10	10	10	10
Houston Pilots G - 75/76	10	10	10	10	10	10	10	10	10	10	10	10	10	10	10	10	10	10	10	10	10	10	10	10
Houston Pilots F - 63/64	10	10	10	10	10	10	10	10	10	10	10	10	10	10	10	10	10	10	10	10	10	10	10	10
Houston Pilots E - 51/52	10	10	10	10	10	10	10	10	10	10	10	10	10	10	10	10	10	10	10	10	10	10	10	10
Houston Pilots D - 37/38	10	10	10	10	10	10	10	10	10	10	10	10	10	10	10	10	10	10	10	10	10	10	10	10
Houston Pilots C - 25/26	10	10	10	10	10	10	10	10	10	10	10	10	10	10	10	10	10	10	10	10	10	10	10	10
Houston Pilots B - 11/12	10	10	10	10	10	10	10	10	10	10	10	10	10	10	10	10	10	10	10	10	10	10	10	10
Houston Pilots A - 1 & 2 Bravo	10	10	10	10	10	10	10	10	10	10	10	10	10	10	10	10	10	10	10	10	10	10	10	10

**NOTE: This is automated data that may/may not agree with the official B.A.M. thinking that's found on the daily slides or special visibility report slides. This data should be used as a guide only**

# Houston Pilots Wind Chart



Wind	Tue 12 am	Tue 1 am	Tue 2 am	Tue 3 am	Tue 4 am	Tue 5 am	Tue 6 am	Tue 7 am	Tue 8 am	Tue 9 am	Tue 10 am	Tue 11 am	Tue 12 pm	Tue 1 pm	Tue 2 pm	Tue 3 pm	Tue 4 pm	Tue 5 pm	Tue 6 pm	Tue 7 pm	Tue 8 pm	Tue 9 pm	Tue 10 pm	Tue 11 pm	
Houston Pilots N - 610 Bridge	1 5 ←	1 3 ←	1 3 ←	1 3 ←	1 3 ←	1 3 ↓	1 3 ↓	1 3 ↓	2 5 ←	2 5 ←	2 6 ←	3 7 ←	3 7 ←	3 8 ←	5 10 ←	5 10 ←	5 10 ←	5 12 ←	6 10 ←	6 10 ←	6 12 ←	6 9 ←	5 8 ←	3 7 ←	
Houston Pilots M - Kinder 1	1 5 ←	1 3 ←	1 3 ←	1 3 ←	1 3 ←	1 3 ↓	1 3 ↓	1 3 ↓	2 5 ←	2 5 ←	2 6 ←	3 7 ←	3 8 ←	5 9 ←	5 10 ←	5 10 ←	5 10 ←	6 12 ←	6 10 ←	6 10 ←	6 10 ←	5 9 ←	3 8 ←	3 7 ←	
Houston Pilots L - Greens Bayou	1 3 ←	1 3 ←	1 2 ←	1 2 ←	1 2 ↓	1 2 ↓	1 3 ↓	1 3 ↓	2 5 ←	2 3 ←	2 5 ←	3 7 ←	3 8 ←	3 8 ←	5 10 ←	5 10 ←	5 10 ←	6 10 ←	6 10 ←	6 10 ←	6 10 ←	5 9 ←	3 8 ←	3 7 ←	
Houston Pilots K - Shell Crude	1 3 ←	1 3 ←	1 2 ←	1 2 ←	1 2 ↓	1 2 ↓	1 3 ↓	1 3 ↓	2 5 ←	1 3 ←	2 5 ←	3 7 ←	3 7 ←	5 8 ←	5 10 ←	5 10 ←	5 10 ←	6 12 ←	6 10 ←	6 10 ←	6 10 ←	5 9 ←	3 8 ←	3 7 ↑	
Houston Pilots J - Lynchburg Ferries	1 3 ←	1 2 ←	1 2 ←	1 2 ←	1 2 ↓	1 2 ↓	1 2 ↓	1 3 ↓	1 5 ←	1 3 ←	2 5 ←	3 6 ←	3 8 ←	3 8 ←	5 9 ←	5 10 ←	5 10 ←	5 10 ←	5 10 ←	6 10 ←	6 10 ←	5 9 ←	3 8 ←	3 7 ↑	
Houston Pilots I - Exxon 3	3 7 ←	3 6 ←	3 6 ←	3 5 ↓	3 5 ↓	3 6 ↓	3 6 ↓	3 6 ↓	5 7 ←	5 7 ←	5 7 ←	5 8 ←	6 9 ←	6 10 ←	6 12 ←	7 12 ←	7 13 ←	8 13 ←	8 12 ←	8 12 ←	8 12 ←	8 13 ←	8 12 ←	8 10 ←	7 10 ←
Houston Pilots H - Morgans Point	3 6 ←	3 6 ←	3 5 ←	3 5 ←	3 5 ↓	3 5 ↓	3 6 ↓	3 7 ↓	5 7 ←	5 7 ←	5 7 ←	6 8 ←	6 9 ←	6 10 ←	6 12 ←	7 12 ←	7 13 ←	8 13 ←	8 12 ←	8 12 ←	8 12 ←	8 12 ←	8 10 ←	8 10 ←	
Houston Pilots G - 75/76	5 7 ←	3 6 ←	3 6 ←	3 6 ←	3 6 ←	3 6 ←	3 6 ←	5 7 ←	6 7 ←	6 8 ←	6 8 ←	6 9 ←	6 9 ←	6 10 ←	6 12 ←	6 12 ←	6 13 ←	7 13 ←	8 12 ←	8 12 ←	8 13 ←	9 13 ←	8 12 ←	8 10 ←	
Houston Pilots F - 63/64	5 ←	5 ←	3 ←	3 ←	3 ←	3 ←	3 ←	5 ←	6 ←	6 ←	6 ←	6 ←	5 ←	5 ←	6 ←	6 ←	6 ←	7 ←	7 ←	8 ←	8 ←	8 ←	8 ←	8 ←	
Houston Pilots E - 51/52	7 ←	7 ←	7 ←	6 ←	6 ←	6 ←	6 ←	7 ←	7 ←	8 ←	8 ←	9 ←	9 ←	10 ←	12 ←	12 ←	12 ←	13 ←	12 ←	12 ←	12 ←	13 ←	12 ←	10 ←	
Houston Pilots D - 37/38	5 ←	3 ←	3 ←	3 ←	3 ←	3 ←	3 ←	3 ←	5 ←	5 ←	6 ←	6 ←	6 ←	6 ←	6 ←	6 ←	6 ←	6 ←	7 ←	8 ←	8 ←	8 ←	8 ←	8 ←	
Houston Pilots C - 25/26	3 ←	3 ←	3 ←	3 ←	3 ←	3 ←	3 ←	3 ←	5 ←	5 ←	6 ←	6 ←	6 ←	6 ←	6 ←	6 ←	6 ←	6 ←	6 ←	7 ←	8 ←	8 ←	8 ←	7 ←	
Houston Pilots B - 11/12	7 ←	7 ←	7 ←	6 ←	6 ←	6 ←	6 ←	7 ←	7 ←	8 ←	8 ←	9 ←	9 ←	9 ←	10 ←	10 ←	10 ←	10 ←	12 ←	10 ←	10 ←	12 ←	10 ←	9 ←	
Houston Pilots A - 1 & 2 Bravo	5 ←	5 ←	5 ←	3 ←	3 ←	3 ←	3 ←	5 ←	5 ←	5 ←	5 ←	6 ←	5 ←	5 ←	5 ←	5 ←	6 ←	6 ←	6 ←	7 ←	8 ←	7 ←	7 ←	7 ←	

**NOTE: This is automated data that may/may not agree with the official BAM thinking that's found on the daily slides. This data should be used as a guide only.**

# Houston Pilots: TUE. 8/5/2025



## Forecast Discussion

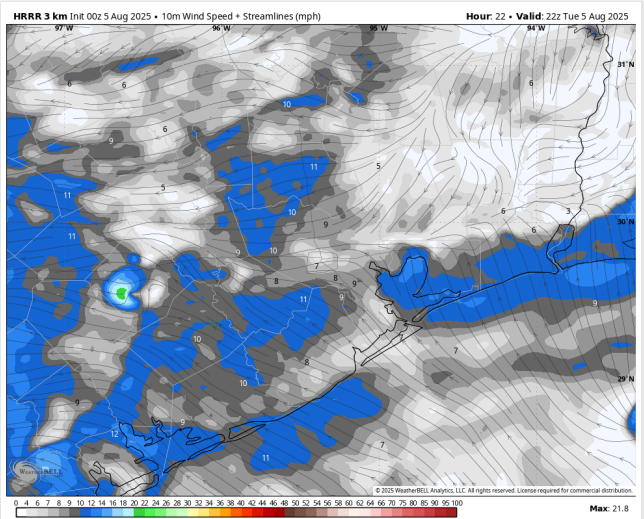
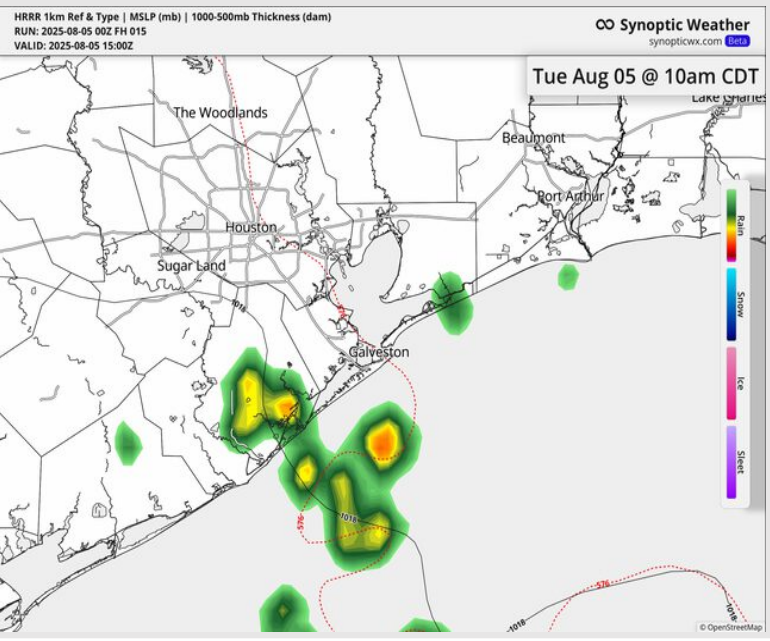
**Precip:** Isolated showers/storms from 7 – 11 AM will affect Stations S of Morgan’s Point. After 11 AM, showers/storms will affect all Stations until 7 PM, however coverage likely remains isolated. **Some storms may carry risks of heavy downpours and lightning.**

**Wind:** Winds will be mostly from the NE until 6 PM when winds shift out of the SE for the rest of the day. **N of Morgan’s Point:** Winds will be at 5 – 10 kts. **S of Morgan’s Point:** Winds will be at 7 – 12 kts.

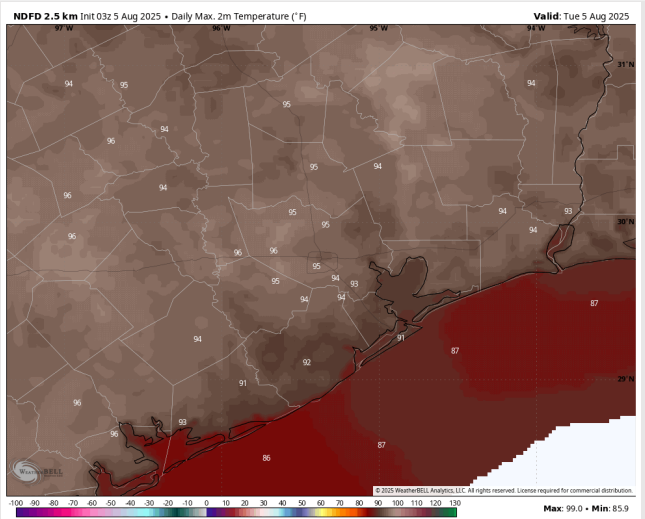
**High Temps:** **N of Morgan’s Point:** Mid 90s F. **S of Morgan’s Point:** High 80s to low 90s F.

**Visibility:** No fog concerns today, however, visibilities may be reduced briefly under heavier downpours.

## Precip Image: 10 AM CT



Wind Speed:  
5 PM CT



High Temps  
Today

# Houston Pilots: WED. 8/6/2025

## Forecast Discussion

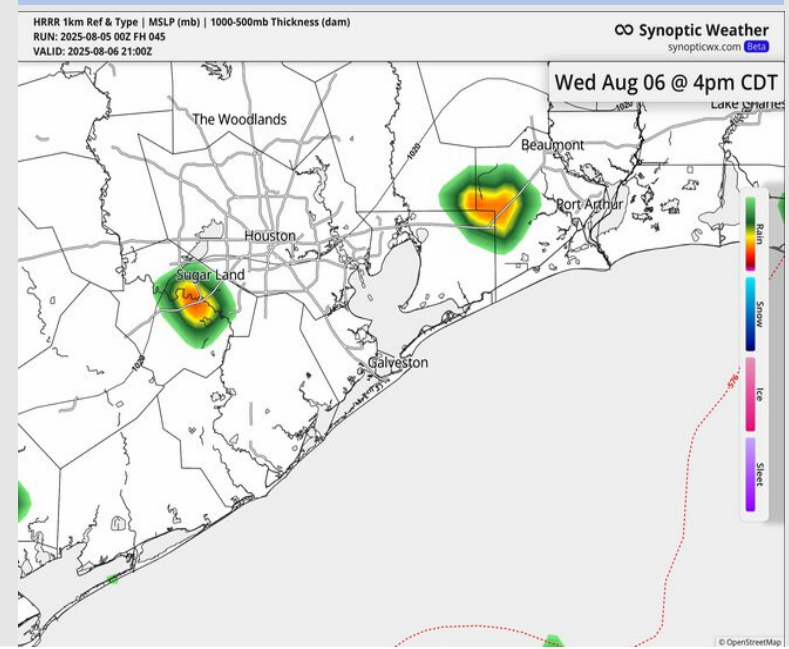
**Precip:** Isolated showers and storms are possible from 5 AM to 10 AM for Stations S of Morgan's Point. After 10 AM, hit/miss showers/storms are possible for all Stations until 6 PM. **Some strong storms will carry risks for lightning, wind gusts of 25+ kts and heavier downpours.**

**Wind:** Winds will be generally out of the S/SE. **N of Morgan's Point:** Winds will be at 2 – 6 kts. **S of Morgan's Point:** Winds will be 4 – 9 kts.

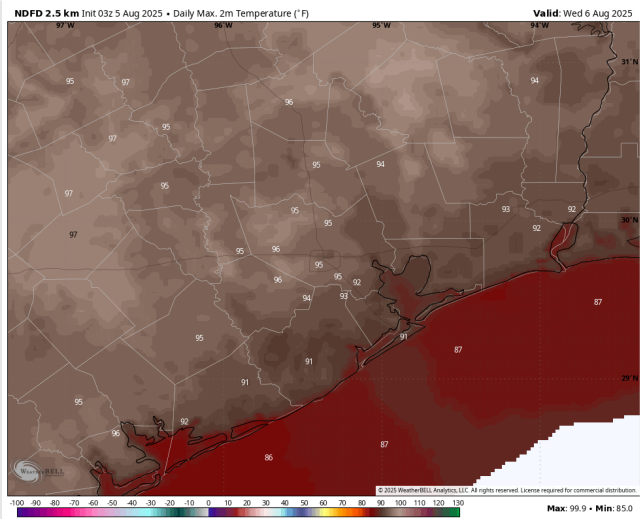
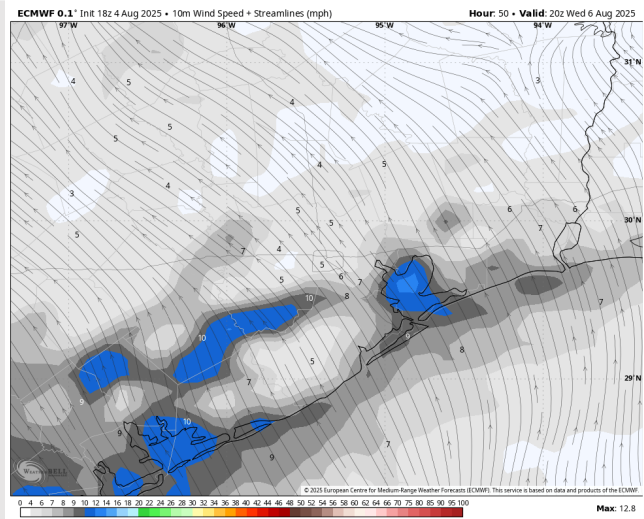
**High Temps:** **N of Morgan's Point:** Mid 90s F. **S of Morgan's Point:** High 80s to low 90s F.

**Visibility:** No fog concerns Wednesday, however, visibilities may be reduced briefly under heavier downpours.

## Precip Image: 4 PM CT



Wind Speed:  
3 PM CT



High Temps  
Wednesday

# Houston Pilots: THU. 8/7/2025



## Forecast Discussion

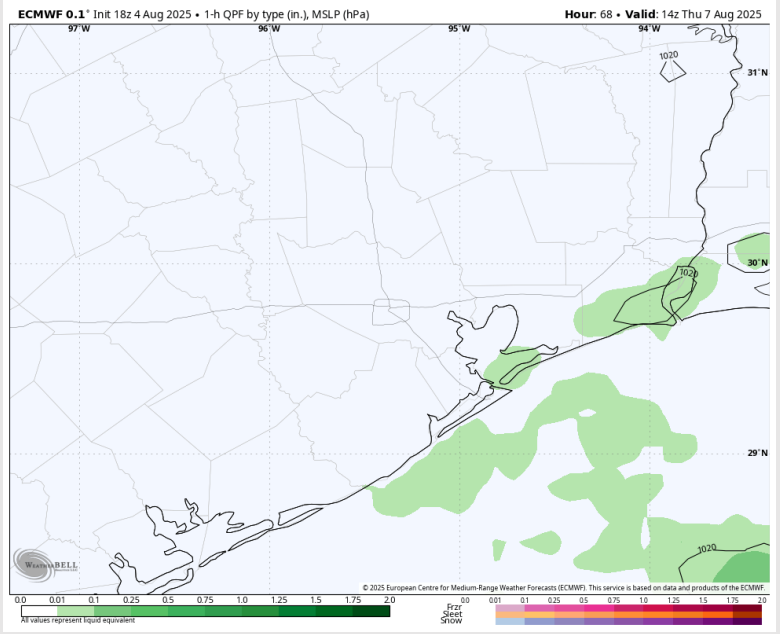
**Precip:** Hit/miss showers and storms in play for Stations S of Morgan's Point between 5 AM and 6 PM. **Some strong storms will carry risks for lightning, heavy downpours and 25 kt wind gusts.**

**Wind:** Winds will be variable through 1 PM before settling out of the SE. **N of Morgan's Point:** Winds will be at 1 – 6 kts. **S of Morgan's Point:** Winds will be at 4 – 9 kts.

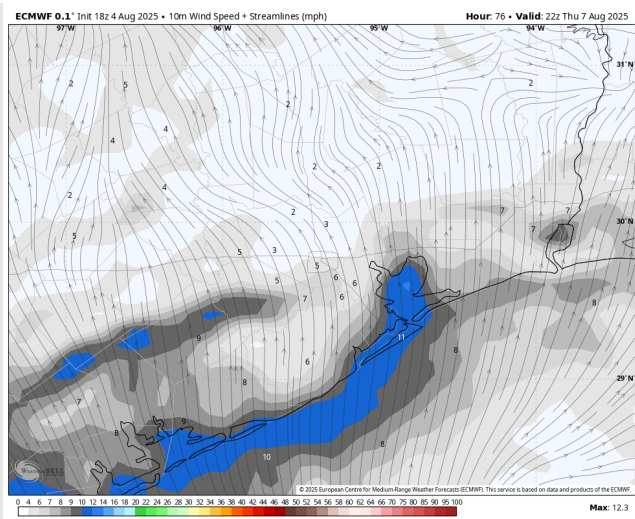
**High Temps:** **N of Morgan's Point:** Mid 90s F. **S of Morgan's Point:** Low 90s F.

**Visibility:** No fog concerns Thursday, however, visibilities may be reduced under heavier downpours.

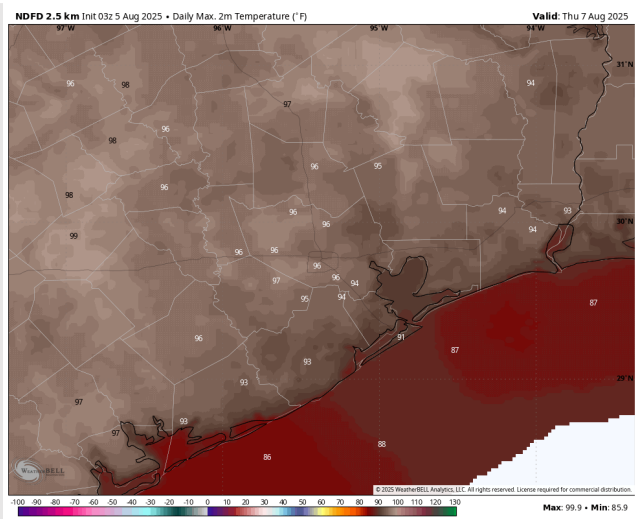
## Precip Image: 9 AM CT



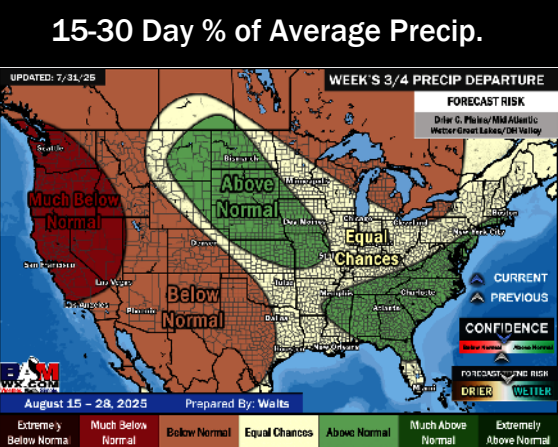
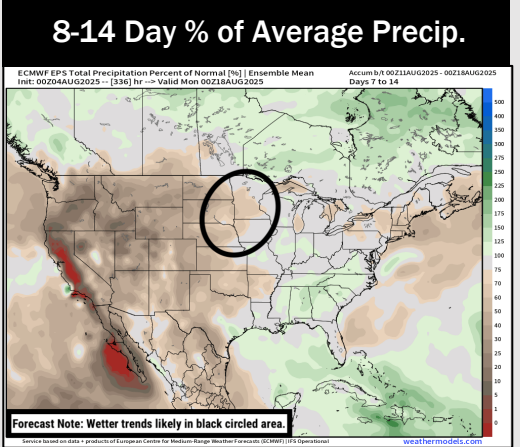
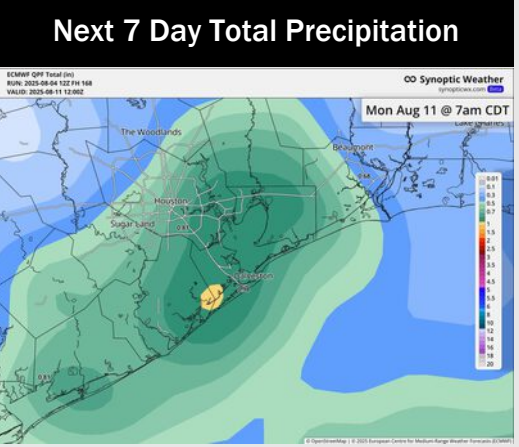
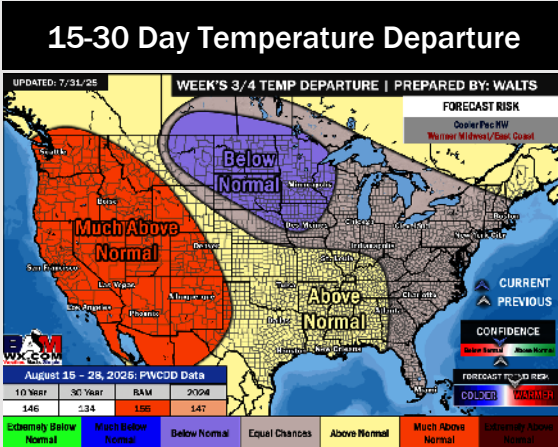
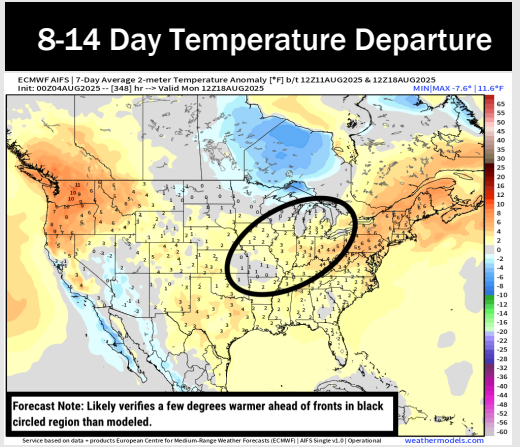
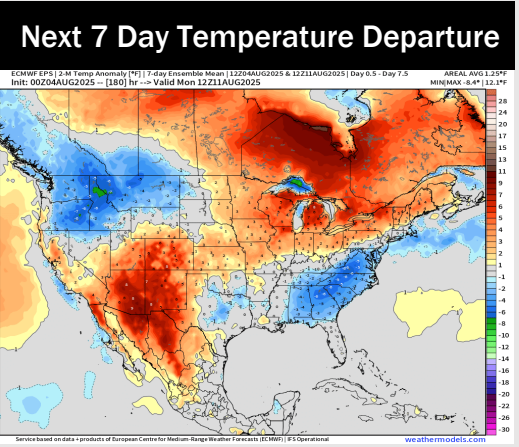
## Wind Speed: 5 PM CT



## High Temps Thursday



# Houston Pilots: 8/5/25



- Temps are expected to be near normal for the next 7 days with scattered rain chances into early/mid week.
- Above normal and near normal rain chances are favored for days 8 - 14.
- Above normal temperatures are favored for the start of August along with near normal rainfall chances.