

Houston Pilots Forecast Package



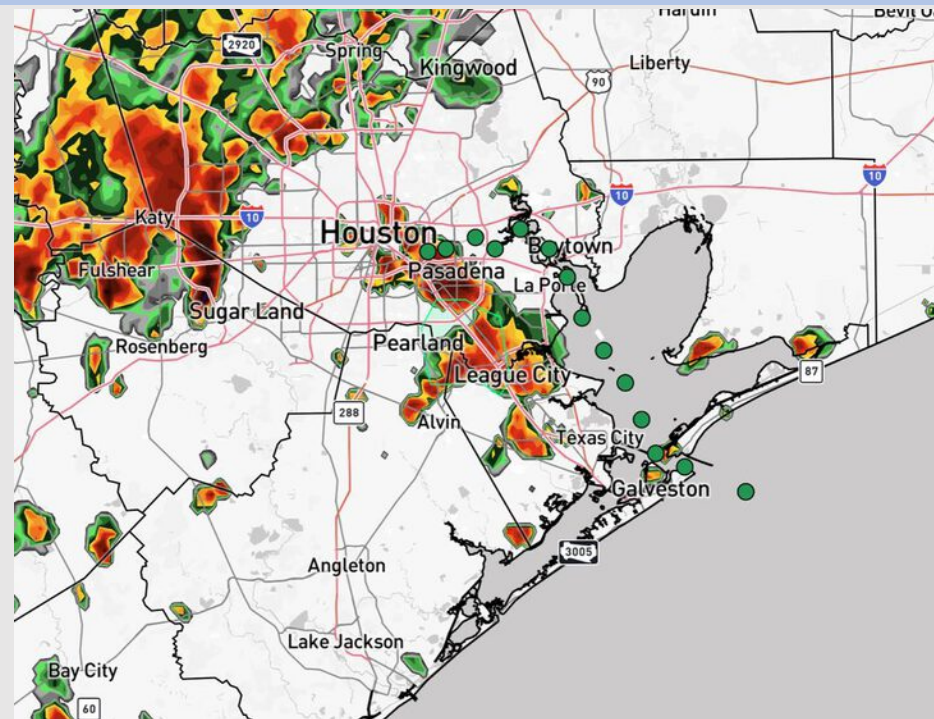
Updated: 1:05 PM CT

Sunday, August 31, 2025

Forecaster: Hope Kleitsch

Weather Headlines

- Scattered showers and storms possible at times over the next 72 hours.
- **Risks for lightning, heavy downpours and 20-25+ kts wind gusts possible with any storms.**
- No tropical activity is favored across the next 7-10 days.



Current Radar: 1:05 PM CT

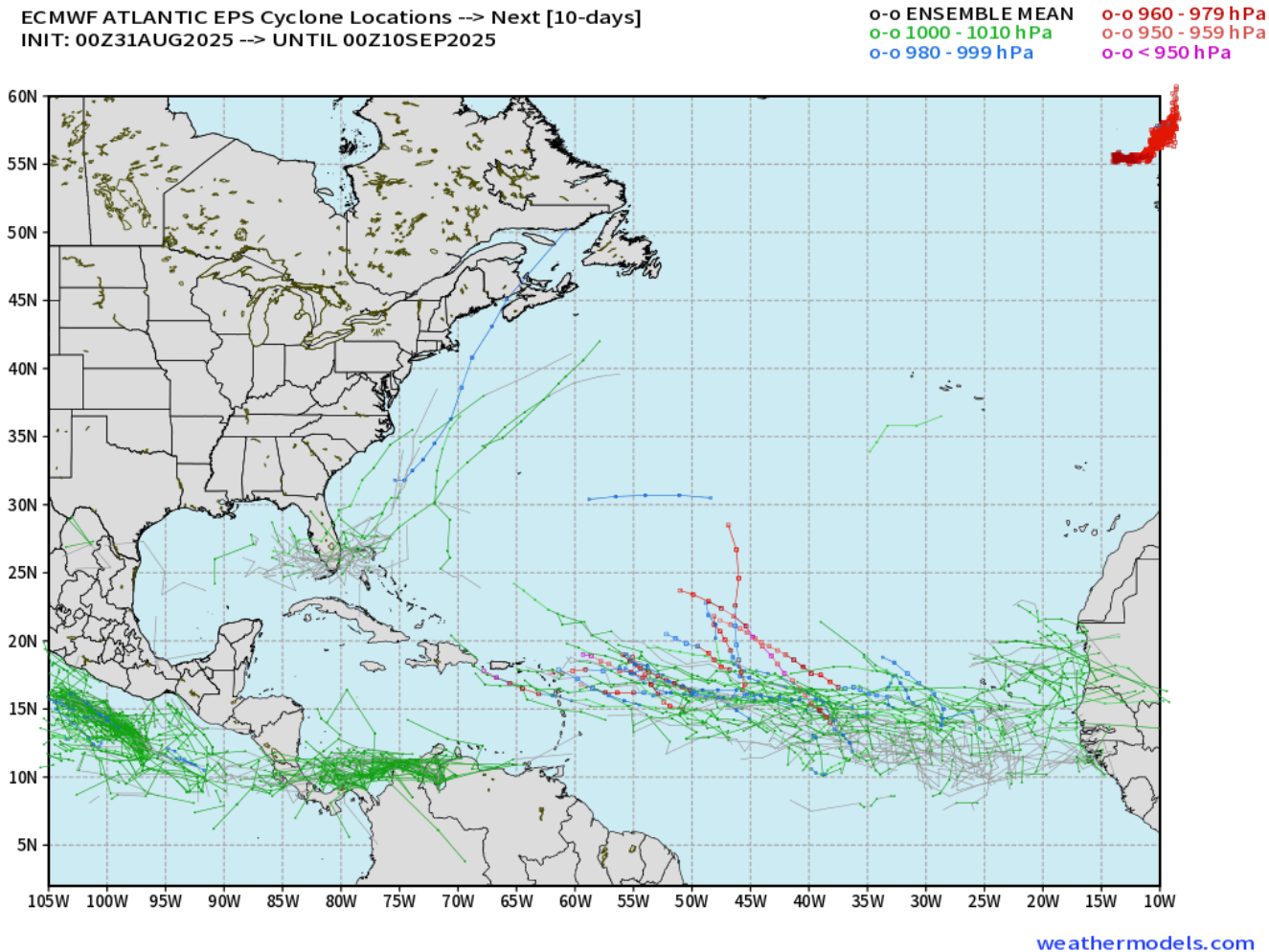
As always, please do not hesitate to reach out to us with any forecast questions at [\(317\)-560-8122](tel:317-560-8122). Press 1 for forecast questions.

You can also access real-time forecast updates and 24/7 meteorological chat assistance on your [Clarity](#) app. Click [here](#) for login assistance.



Houston Pilots Tropical Update

10-Day Tropical Outlook



No tropical development favored in the Gulf over the next 7-10 days.

Let's keep an eye for a potential uptick the second week of September.

Houston Pilots Visibility Chart (miles)



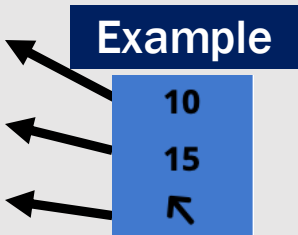
Visibility	Sun 2 pm	Sun 3 pm	Sun 4 pm	Sun 5 pm	Sun 6 pm	Sun 7 pm	Sun 8 pm	Sun 9 pm	Sun 10 pm	Sun 11 pm	Mon 12 am	Mon 1 am	Mon 2 am	Mon 3 am	Mon 4 am	Mon 5 am	Mon 6 am	Mon 7 am	Mon 8 am	Mon 9 am	Mon 10 am	Mon 11 am	Mon 12 pm	Mon 1 pm
Houston Pilots N - 610 Bridge	10	10	7.9	6.9	9	10	10	10	10	10	7.9	10	10	10	10	10	10	10	10	10	10	10	10	10
Houston Pilots M - Kinder 1	10	10	7.9	6.9	9	10	10	10	10	10	7.9	10	10	10	10	10	10	10	10	10	10	10	10	10
Houston Pilots L - Greens Bayou	10	10	9	6.9	9	10	10	10	10	10	9	10	10	10	10	10	10	10	10	10	10	10	10	10
Houston Pilots K - Shell Crude	10	10	9	6.9	9	10	10	10	10	10	9	10	10	10	10	10	10	10	10	10	10	10	10	10
Houston Pilots J - Lynchburg Ferries	10	6.9	9	6.9	9	10	10	10	10	10	10	10	10	10	10	10	10	10	10	10	10	10	10	10
Houston Pilots I - Exxon 3	10	6.9	9	6.9	9	10	10	10	10	10	10	10	10	10	10	10	10	10	10	10	10	10	10	10
Houston Pilots H - Morgans Point	10	10	6.9	6.9	9	10	10	10	10	10	10	10	10	10	10	10	10	10	10	10	10	10	10	10
Houston Pilots G - 75/76	10	10	7.9	7.9	9	10	10	10	10	10	10	10	10	10	10	10	10	10	10	10	10	10	10	10
Houston Pilots F - 63/64	10	10	9	7.9	10	10	10	10	10	10	10	10	10	10	10	10	10	10	10	10	10	10	10	10
Houston Pilots E - 51/52	10	10	10	7.9	10	10	10	10	10	10	10	10	10	10	10	10	10	10	10	10	10	10	10	10
Houston Pilots D - 37/38	10	10	10	7.9	10	10	10	10	10	10	10	10	10	10	10	10	10	10	10	10	10	10	10	10
Houston Pilots C - 25/26	10	10	10	7.9	10	10	10	10	10	10	10	10	10	10	10	10	10	10	10	10	10	10	10	10
Houston Pilots B - 11/12	10	10	10	6.9	10	10	10	10	10	10	10	10	10	10	10	10	10	10	10	10	10	10	10	10
Houston Pilots A - 1 & 2 Bravo	10	10	10	10	10	10	10	10	10	10	10	10	10	10	10	10	10	10	10	10	10	10	10	10

NOTE: This is automated data that may/may not agree with the official BAM thinking that's found on the daily slides or special visibility report slides. This data should be used as a guide only

Houston Pilots Wind Chart



Sustained Wind 10 Knots
Gusts 15 Knots
Wind from the SE



Wind	Sun 2 pm	Sun 3 pm	Sun 4 pm	Sun 5 pm	Sun 6 pm	Sun 7 pm	Sun 8 pm	Sun 9 pm	Sun 10 pm	Sun 11 pm	Mon 12 am	Mon 1 am	Mon 2 am	Mon 3 am	Mon 4 am	Mon 5 am	Mon 6 am	Mon 7 am	Mon 8 am	Mon 9 am	Mon 10 am	Mon 11 am	Mon 12 pm	Mon 1 pm
Houston Pilots N - 610 Bridge	6 10 ↘	5 10 ↘	5 10 ↘	5 10 ↘	5 12 ↘	5 10 ↘	5 9 ↘	3 8 ↘	3 7 ↘	3 7 ↘	2 6 ↘	2 5 ↘	2 6 ↘	2 6 ↘	3 7 ↘	3 7 ↘	3 7 ↘	3 7 ↘	3 8 ↘	3 8 ↘	5 9 ↘	5 10 ↘	6 10 ↘	6 12 ↘
Houston Pilots M - Kinder 1	6 10 ↘	5 10 ↘	5 10 ↘	5 10 ↘	5 12 ↘	5 10 ↘	5 9 ↘	3 8 ↘	3 7 ↘	3 7 ↘	2 6 ↘	2 5 ↘	2 6 ↘	2 5 ↘	3 7 ↘	3 7 ↘	3 7 ↘	3 7 ↘	3 8 ↘	5 8 ↘	5 9 ↘	6 10 ↘	6 10 ↘	6 12 ↘
Houston Pilots L - Greens Bayou	6 10 ↘	6 10 ↘	5 10 ↘	5 10 ↘	5 10 ↘	5 10 ↘	5 9 ↘	3 8 ↘	3 7 ↘	3 7 ↘	2 6 ↘	2 5 ↘	2 6 ↘	2 5 ↘	2 6 ↘	3 7 ↘	3 7 ↘	3 7 ↘	3 8 ↘	3 8 ↘	5 9 ↘	5 10 ↘	6 10 ↘	6 12 ↘
Houston Pilots K - Shell Crude	6 10 ↘	6 10 ↘	6 10 ↘	6 10 ↘	5 10 ↘	5 9 ↘	5 9 ↘	3 8 ↘	3 7 ↘	3 7 ↘	2 6 ↘	2 5 ↘	2 6 ↘	2 5 ↘	2 7 ↘	3 7 ↘	3 7 ↘	3 7 ↘	3 8 ↘	3 8 ↘	5 9 ↘	5 10 ↘	6 10 ↘	6 12 ↘
Houston Pilots J - Lynchburg Ferries	6 10 ↘	6 10 ↘	5 10 ↘	5 10 ↘	5 10 ↘	5 9 ↘	3 9 ↘	3 7 ↘	2 7 ↘	2 6 ↘	2 6 ↘	2 5 ↘	2 5 ↘	2 5 ↘	2 6 ↘	3 7 ↘	3 7 ↘	3 7 ↘	3 8 ↘	3 8 ↘	3 9 ↘	5 10 ↘	6 10 ↘	6 12 ↘
Houston Pilots I - Exxon 3	7 12 ↘	7 13 ↘	8 12 ↘	8 13 ↘	7 13 ↘	8 12 ↘	8 10 ↘	7 10 ↘	6 9 ↘	6 8 ↘	6 8 ↘	6 8 ↘	6 8 ↘	6 8 ↘	6 8 ↘	7 9 ↘	7 9 ↘	8 10 ↘	8 12 ↘	8 10 ↘	7 10 ↘	7 12 ↘	7 12 ↘	7 13 ↘
Houston Pilots H - Morgans Point	7 12 ↘	7 13 ↘	8 12 ↘	8 13 ↘	7 13 ↘	8 12 ↘	8 10 ↘	7 10 ↘	6 9 ↘	6 8 ↘	6 8 ↘	6 8 ↘	6 8 ↘	6 8 ↘	6 9 ↘	7 9 ↘	7 10 ↘	8 10 ↘	8 12 ↘	8 10 ↘	8 10 ↘	8 13 ↘	8 12 ↘	8 13 ↘
Houston Pilots G - 75/76	7 12 ↘	7 13 ↘	7 12 ↘	8 13 ↘	7 13 ↘	8 13 ↘	8 13 ↘	8 12 ↘	8 10 ↘	7 10 ↘	7 9 ↘	7 9 ↘	7 9 ↘	7 10 ↘	8 10 ↘	8 12 ↘	8 12 ↘	8 13 ↘	9 13 ↘	9 13 ↘	8 13 ↘	8 13 ↘	8 13 ↘	7 14 ↘
Houston Pilots F - 63/64	6 12 ↘	6 12 ↘	7 12 ↘	7 13 ↘	7 13 ↘	8 13 ↘	8 13 ↘	8 12 ↘	7 10 ↘	7 10 ↘	7 10 ↘	7 9 ↘	7 9 ↘	7 9 ↘	8 10 ↘	8 12 ↘	8 12 ↘	9 13 ↘	9 14 ↘	9 14 ↘	8 13 ↘	8 13 ↘	8 14 ↘	7 14 ↘
Houston Pilots E - 51/52	7 12 ↘	7 13 ↘	6 12 ↘	7 13 ↘	7 13 ↘	8 13 ↘	8 13 ↘	8 12 ↘	8 10 ↘	8 10 ↘	7 10 ↘	7 10 ↘	7 10 ↘	8 10 ↘	8 12 ↘	8 12 ↘	8 13 ↘	9 13 ↘	9 14 ↘	9 14 ↘	9 14 ↘	8 13 ↘	8 14 ↘	8 14 ↘
Houston Pilots D - 37/38	7 12 ↘	7 13 ↘	7 12 ↘	7 13 ↘	7 13 ↘	8 13 ↘	8 13 ↘	8 12 ↘	8 10 ↘	8 10 ↘	7 10 ↘	7 10 ↘	7 10 ↘	8 10 ↘	8 12 ↘	8 12 ↘	8 13 ↘	9 13 ↘	9 14 ↘	9 14 ↘	9 14 ↘	8 13 ↘	8 14 ↘	8 14 ↘
Houston Pilots C - 25/26	8 12 ↘	7 13 ↘	7 12 ↘	7 13 ↘	7 13 ↘	8 13 ↘	8 13 ↘	8 12 ↘	8 10 ↘	8 10 ↘	7 10 ↘	7 10 ↘	7 10 ↘	7 10 ↘	8 10 ↘	8 12 ↘	8 12 ↘	8 13 ↘	9 14 ↘	9 14 ↘	9 14 ↘	9 14 ↘	8 14 ↘	8 15 ↘
Houston Pilots B - 11/12	7 13 ↘	7 13 ↘	7 12 ↘	7 13 ↘	7 13 ↘	7 13 ↘	8 13 ↘	7 12 ↘	7 12 ↘	6 10 ↘	6 10 ↘	6 10 ↘	6 10 ↘	6 10 ↘	6 10 ↘	6 10 ↘	6 12 ↘	7 13 ↘	8 13 ↘	8 14 ↘	8 14 ↘	8 13 ↘	8 14 ↘	8 15 ↘
Houston Pilots A - 1 & 2 Bravo	8 13 ↘	7 13 ↘	7 12 ↘	7 13 ↘	8 13 ↘	8 14 ↘	8 14 ↘	8 13 ↘	8 13 ↘	8 13 ↘	8 12 ↘	8 12 ↘	8 12 ↘	8 12 ↘	8 12 ↘	8 13 ↘	8 13 ↘	9 14 ↘	10 14 ↘	9 15 ↘	9 15 ↘	9 15 ↘	9 15 ↘	9 15 ↘

NOTE: This is automated data that may/may not agree with the official BAM thinking that's found on the daily slides.
This data should be used as a guide only.

Houston Pilots: SUN. 8/31/2025

Forecast Discussion

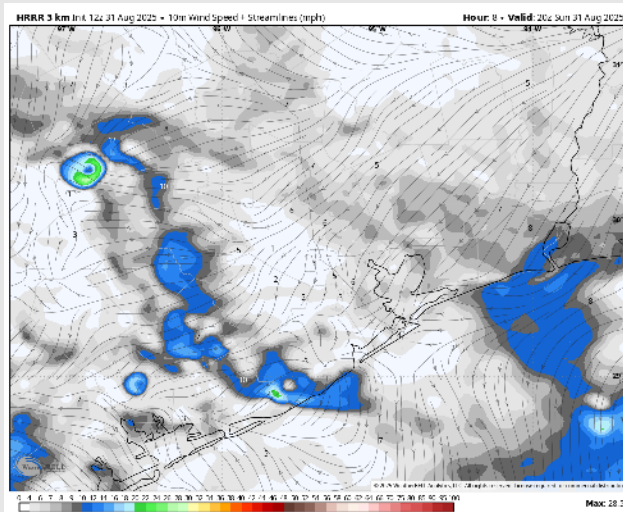
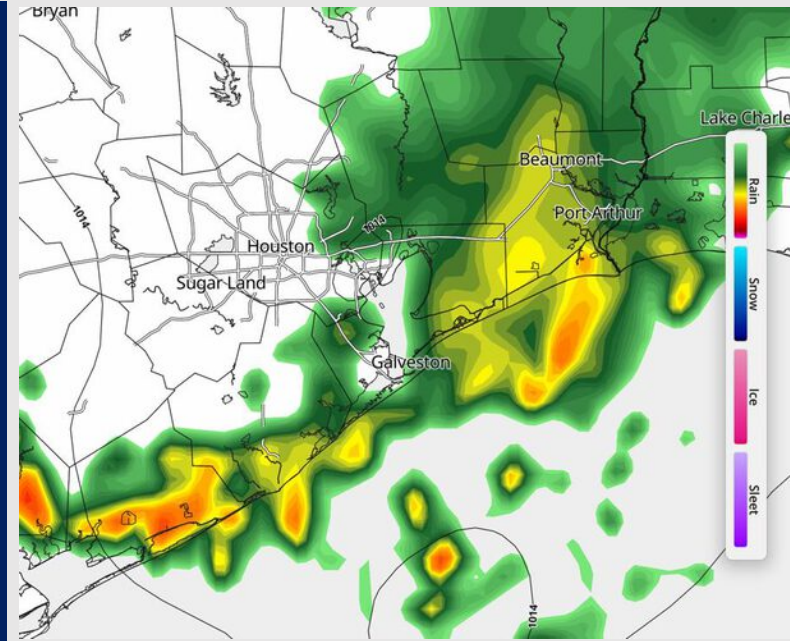
Precip: Line of showers and storms to clear out by 9PM. **Storms will be capable of producing lightning, heavy downpours and wind gusts of 20-25 kts.**

Wind: Winds will be variable with a tendency to blow from the E/SE for the rest of the day. **N of Morgan's Point:** Winds will be at 1 – 6 kts. **S of Morgan's Point:** Winds will be at 3 – 8 kts.

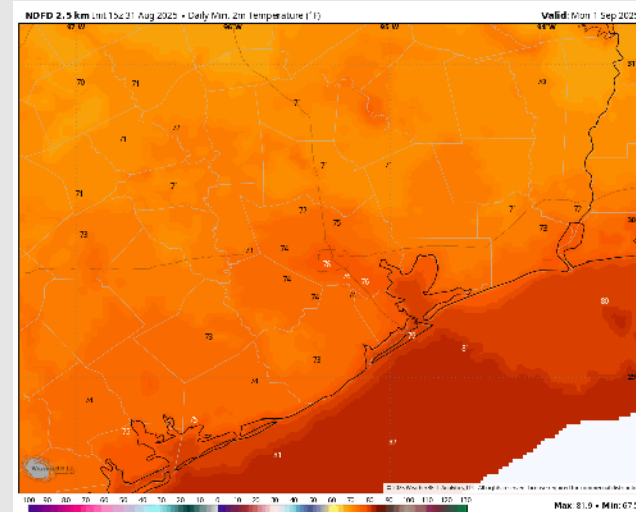
Low Temps: **N of Morgan's Point:** Mid 70s F. **S of Morgan's Point:** High 70s F.

Visibility: No fog concerns today, however, visibilities may be reduced under heavier downpours.

Precip Image: 6 PM CT



Wind Speed:
3 PM CT



Low Temps
MON AM

Houston Pilots: MON. 9/1/2025

Forecast Discussion

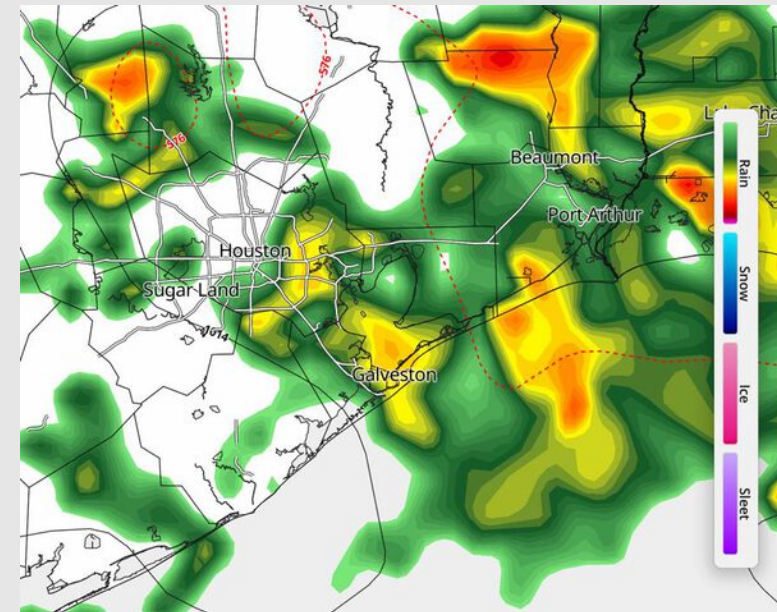
Precip: Scattered to widespread showers and storms in play for all Stations after 1AM. Greatest coverage is anticipated from 12PM to 7PM. Storms will be capable of producing lightning, heavy downpours and wind gusts of 25-30 kts.

Wind: Winds will be variable Monday with the tendency to blow from the E. **N of Morgan's Point:** Winds will be at 2 – 7 kts. **S of Morgan's Point:** Winds will be at 3 – 8 kts.

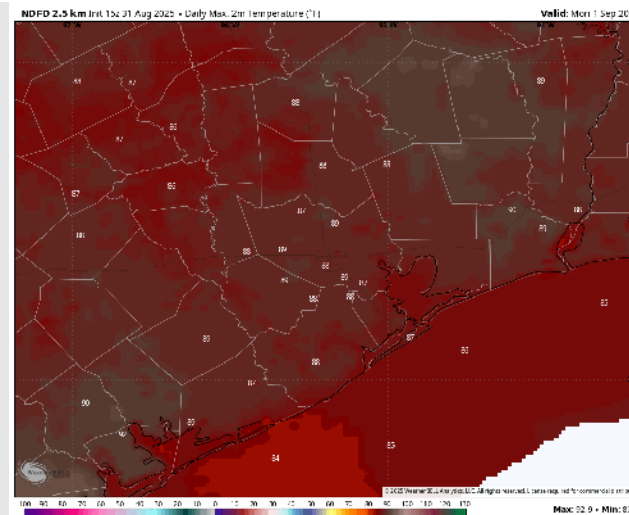
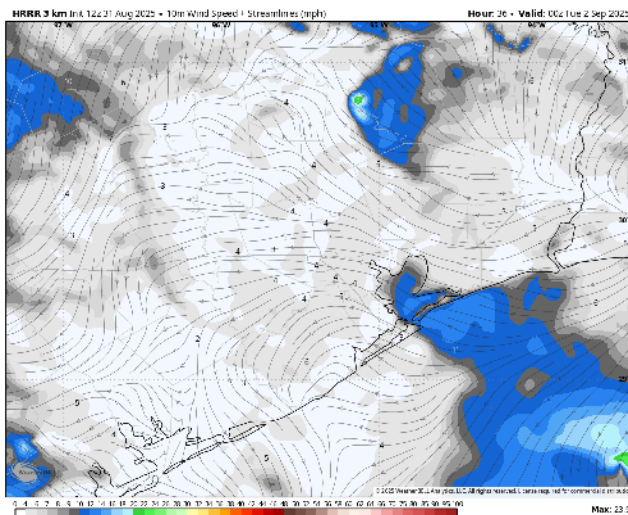
High Temps: **N of Morgan's Point:** Upper 80s F. **S of Morgan's Point:** Mid 80s F.

Visibility: No fog concerns Monday, however, visibilities may be reduced under heavier downpours.

Precip Image: 5 PM CT



Wind Speed:
7 PM CT



High Temps
Monday

Houston Pilots: TUE. 9/2/2025

Forecast Discussion

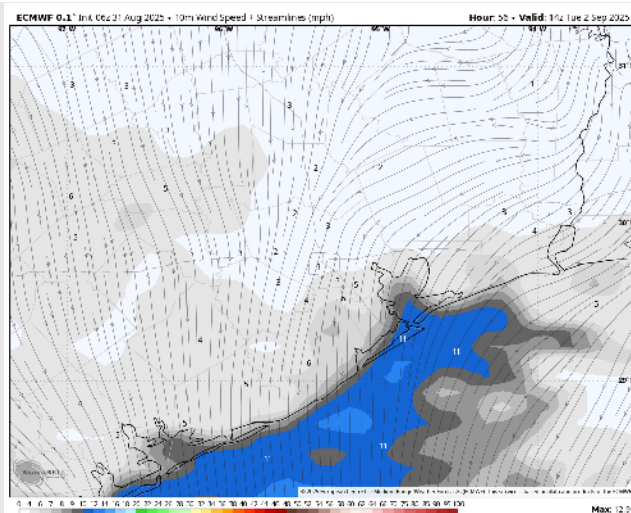
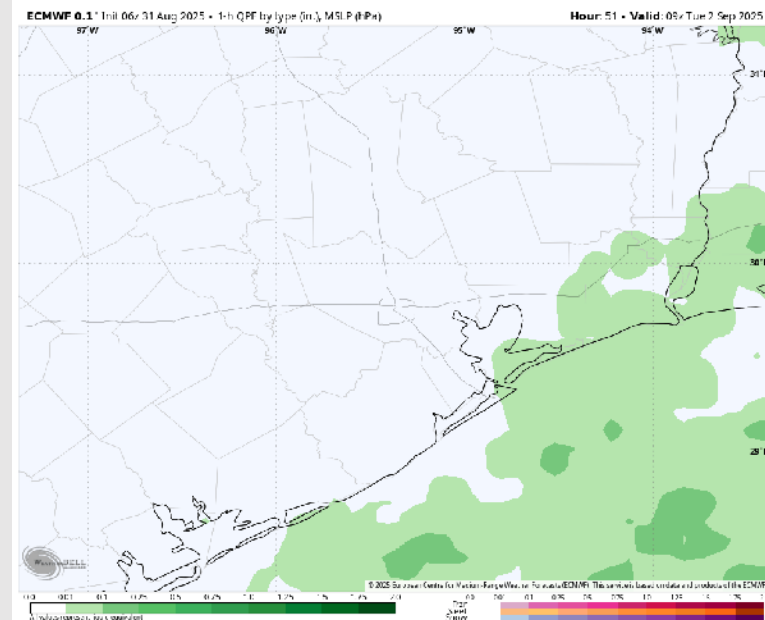
Precip: Scattered showers and storms in play S of Morgan's Point through 7 PM. **Storms will be capable of producing lightning, heavy downpours and wind gusts of 20-25 kts.**

Wind: Winds will be variable throughout the day today, with a tendency to blow from the E/NE. **N of Morgan's Point:** Winds will be at 2 – 7 kts. **S of Morgan's Point:** Winds will be at to 3 – 8 kts through 9 AM before increasing to 6 – 11 kts. **Brief non-thunderstorm wind gusts of 20 kts will be in play at the Boarding Station from 10 AM to 1 PM.**

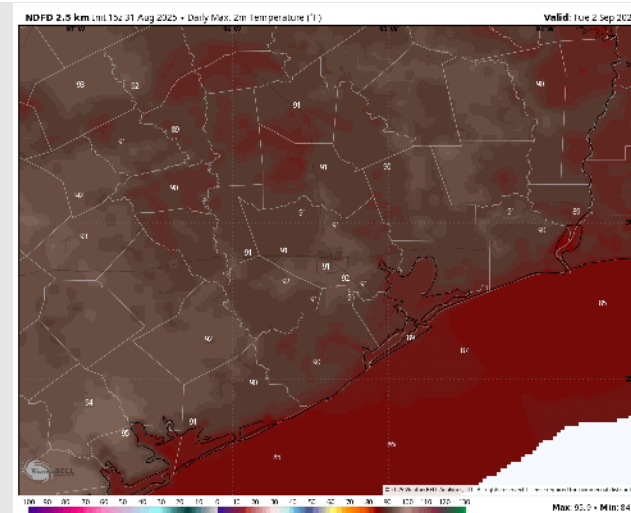
High Temps: **N of Morgan's Point:** Low 90s F. **S of Morgan's Point:** High 80s / Near 90 F.

Visibility: No fog concerns for Tuesday, however, visibilities can be briefly reduced under heavy downpours.

Precip Image: 4 AM CT



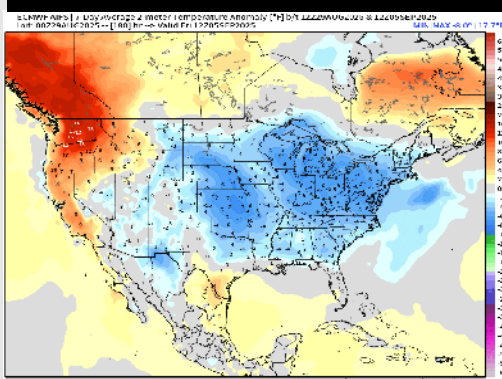
**Wind Speed:
9 AM CT**



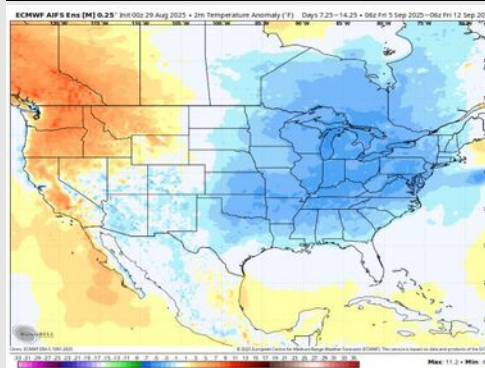
**High Temps
Tuesday**

Houston Pilots: 8/31/25

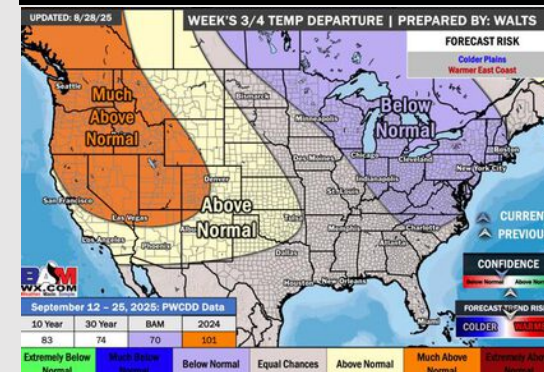
Next 7 Day Temperature Departure



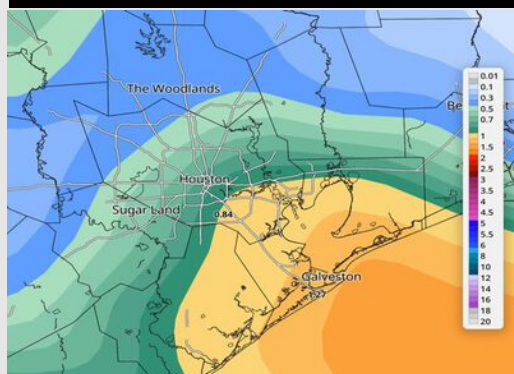
8-14 Day Temperature Departure



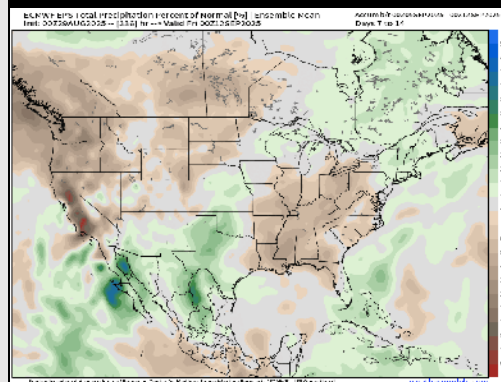
15-30 Day Temperature Departure



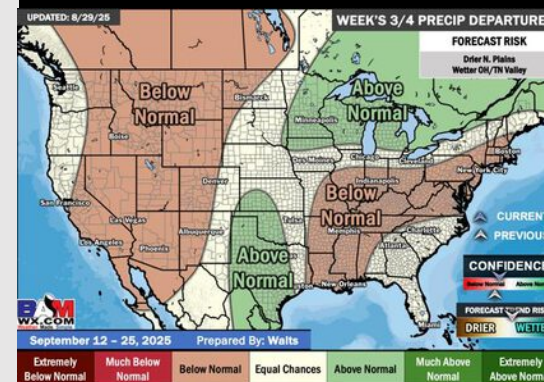
Next 7 Day Total Precipitation



8-14 Day % of Average Precip.



15-30 Day % of Average Precip.



- Temps are expected to be near normal for the next 7 days with scattered rain chances bringing a few downpours through the start of the week.
- Near normal temperatures and below normal rain chances are favored for days 8 – 14.
- Near normal temperatures are favored for mid to late September with near normal rainfall chances.