

Houston Pilots Forecast Package



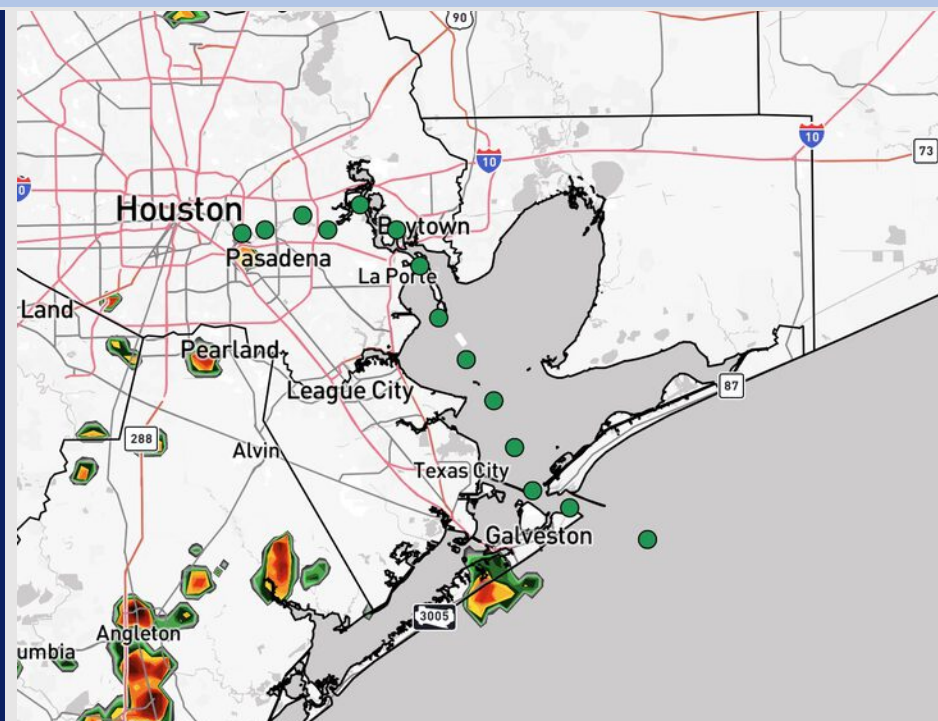
Updated: 1:57 PM CT

Saturday, August 30, 2025

Forecaster: Jakeb Wagner

Weather Headlines

- Scattered storms possible from 4PM – 9PM tonight.
- Scattered showers and storms possible Sunday from 2AM – 6AM. Scattered showers possible from 4PM – 10PM.
- No tropical activity is favored across the next 7-10 days.



Current Radar: 1:57 PM CT

As always, please do not hesitate to reach out to us with any forecast questions at [\(317\)-560-8122](tel:317-560-8122). Press 1 for forecast questions.

You can also access real-time forecast updates and 24/7 meteorological chat assistance on your [Clarity](#) app. Click [here](#) for login assistance.

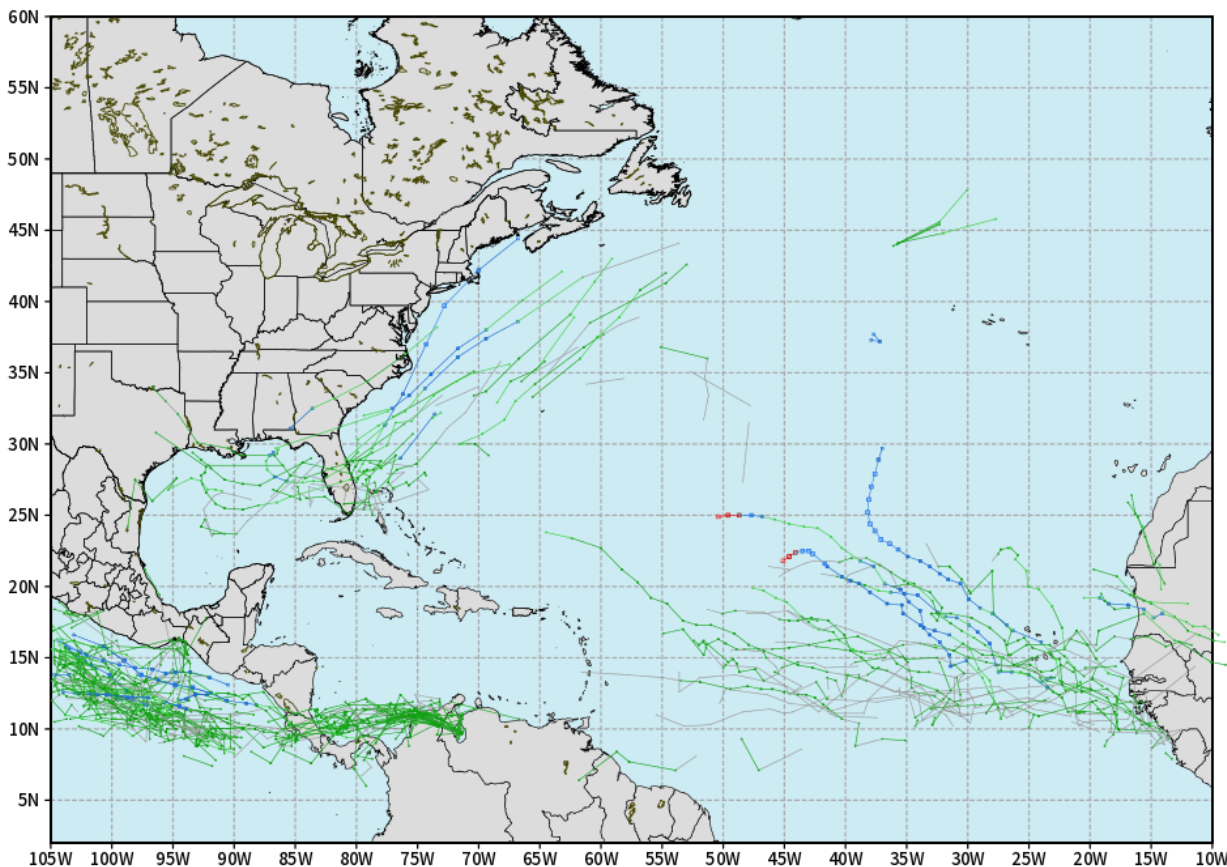


Houston Pilots Tropical Update

10-Day Tropical Outlook

ECMWF ATLANTIC EPS Cyclone Locations --> Next [10-days]
INIT: 00Z29AUG2025 --> UNTIL 00Z08SEP2025

o-o ENSEMBLE MEAN
o-o 1000 - 1010 hPa
o-o 980 - 999 hPa
o-o 960 - 979 hPa
o-o 950 - 959 hPa
o-o < 950 hPa



weathermodels.com

No tropical development favored in the Gulf over the next 7-10 days.

Let's keep an eye for a potential uptick the second week of September.

Houston Pilots Visibility Chart (miles)



Visibility	Sat 3 pm	Sat 4 pm	Sat 5 pm	Sat 6 pm	Sat 7 pm	Sat 8 pm	Sat 9 pm	Sat 10 pm	Sat 11 pm	Sun 12 am	Sun 1 am	Sun 2 am	Sun 3 am	Sun 4 am	Sun 5 am	Sun 6 am	Sun 7 am	Sun 8 am	Sun 9 am	Sun 10 am	Sun 11 am	Sun 12 pm	Sun 1 pm	Sun 2 pm
Houston Pilots N - 610 Bridge	10	10	10	10	10	10	10	10	10	10	10	10	10	10	9	10	9	7.9	6.9	7.9	10	6.9	6.9	6.9
Houston Pilots M - Kinder 1	10	10	10	10	10	10	10	10	10	10	10	10	10	10	10	10	9	7.9	6.9	7.9	10	6.9	6.9	6.9
Houston Pilots L - Greens Bayou	10	10	10	10	10	10	10	10	10	10	10	10	10	10	9	10	9	7.9	6.9	7.9	10	6.9	6.9	6.9
Houston Pilots K - Shell Crude	10	10	10	10	10	10	10	10	10	10	10	10	10	10	10	10	9	7.9	6.9	7.9	10	6.9	6.9	6.9
Houston Pilots J - Lynchburg Ferries	10	10	10	10	10	10	10	10	10	10	10	10	10	10	9	9	9	7.9	6.9	7.9	9	6.9	6.9	6.9
Houston Pilots I - Exxon 3	10	10	10	10	10	10	10	10	10	10	10	10	10	10	10	10	9	7.9	6.9	7.9	10	7.9	6.9	6.9
Houston Pilots H - Morgans Point	10	10	10	10	10	10	10	10	10	10	10	10	10	10	10	10	10	7.9	6.9	7.9	10	7.9	6.9	6.9
Houston Pilots G - 75/76	10	10	10	10	10	10	10	10	10	10	10	10	10	10	10	10	10	10	7.9	10	10	9	7.9	10
Houston Pilots F - 63/64	10	10	10	10	10	10	10	10	10	10	10	10	10	10	10	10	10	10	7.9	10	10	9	7.9	10
Houston Pilots E - 51/52	10	10	10	10	10	10	10	10	10	10	10	10	10	10	10	10	10	10	6.9	10	10	9	7.9	10
Houston Pilots D - 37/38	10	10	10	10	10	10	10	10	10	10	10	10	10	10	10	10	10	10	6.9	10	10	10	9	10
Houston Pilots C - 25/26	10	10	10	10	10	10	10	10	10	10	10	10	10	10	10	10	10	10	9	10	10	10	9	9
Houston Pilots B - 11/12	10	10	10	10	10	10	10	10	10	10	10	10	10	10	10	10	10	10	9	10	10	10	9	9
Houston Pilots A - 1 & 2 Bravo	10	10	10	10	10	10	10	10	10	10	10	10	10	10	10	10	10	10	9	10	10	10	10	9

NOTE: This is automated data that may/may not agree with the official BAM thinking that's found on the daily slides or special visibility report slides. This data should be used as a guide only

Houston Pilots Wind Chart



Sustained Wind 10 Knots

Gusts 15 Knots

Wind from the SE



Wind	Sat 3 pm	Sat 4 pm	Sat 5 pm	Sat 6 pm	Sat 7 pm	Sat 8 pm	Sat 9 pm	Sat 10 pm	Sat 11 pm	Sun 12 am	Sun 1 am	Sun 2 am	Sun 3 am	Sun 4 am	Sun 5 am	Sun 6 am	Sun 7 am	Sun 8 am	Sun 9 am	Sun 10 am	Sun 11 am	Sun 12 pm	Sun 1 pm	Sun 2 pm
Houston Pilots N - 610 Bridge	3 8 ↓	3 9 ←	5 10 ↖	6 12 ↖	6 10 ↖	6 10 ↖	5 10 ↖	3 8 ↖	3 8 ↖	3 7 ↖	2 7 ↖	2 6 ↖	2 6 ↖	2 6 ↖	2 6 ↖	2 6 ↖	2 7 ↖	3 7 ↖	3 7 ↖	3 7 ↖	3 8 ↓	5 9 ↓	5 10 ↓	5 10 ↓
Houston Pilots M - Kinder 1	3 8 ↓	3 9 ←	5 10 ↖	6 12 ↖	6 10 ↖	6 10 ↖	5 10 ↖	3 8 ↖	3 8 ↖	3 7 ↖	2 7 ↖	2 6 ↖	2 6 ↖	2 6 ↖	2 6 ↖	2 6 ↖	3 7 ↖	3 7 ↖	3 7 ↖	3 7 ↖	3 8 ↓	5 9 ↓	5 10 ↓	5 10 ↓
Houston Pilots L - Greens Bayou	3 9 ↓	5 9 ←	6 10 ↖	6 10 ↖	6 10 ↖	6 10 ↖	5 9 ↖	3 7 ↖	3 7 ↖	3 7 ↖	2 6 ↖	2 6 ↖	2 6 ↖	2 6 ↖	2 6 ↖	2 6 ↖	2 6 ↖	3 7 ↖	3 7 ↖	3 7 ↖	3 8 ↓	5 9 ↓	5 10 ↓	5 10 ↓
Houston Pilots K - Shell Crude	3 9 ↓	5 9 ←	6 10 ↖	6 10 ↖	6 9 ↖	6 10 ↖	5 9 ↖	3 8 ↖	3 7 ↖	3 7 ↖	2 6 ↖	2 6 ↖	2 6 ↖	2 6 ↖	2 6 ↖	2 6 ↖	2 6 ↖	3 7 ↖	3 7 ↖	3 7 ↖	3 8 ↓	5 9 ↓	5 10 ↓	6 10 ↓
Houston Pilots J - Lynchburg Ferries	3 ↓	5 ←	5 ↖	5 ↖	5 ↖	5 ↖	3 ↖	3 ↖	3 ↖	2 ↖	2 ↖	2 ↖	2 ↖	2 ↖	2 ↖	2 ↖	2 ↖	2 ↖	3 ↖	3 ↖	3 ↖	5 ↓	5 ↓	5 ↓
Houston Pilots I - Exxon 3	6 10 ↖	7 10 ←	8 13 ↖	8 13 ↖	8 12 ↖	8 12 ↖	8 12 ↖	7 9 ↖	6 9 ↖	6 8 ↖	6 8 ↖	6 8 ↖	6 7 ↖	6 7 ↖	6 8 ↖	6 8 ↖	6 8 ↖	6 8 ↖	6 8 ↖	6 9 ↓	6 9 ↓	6 10 ↓	6 12 ↓	7 13 ↓
Houston Pilots H - Morgans Point	6 10 ↖	7 10 ←	8 13 ↖	8 12 ↖	8 12 ↖	8 12 ↖	8 12 ↖	7 9 ↖	6 9 ↖	6 8 ↖	6 8 ↖	6 8 ↖	6 8 ↖	6 8 ↖	6 8 ↖	6 8 ↖	6 8 ↖	6 8 ↖	6 8 ↖	6 9 ↓	6 9 ↓	6 10 ↓	6 12 ↓	7 13 ↓
Houston Pilots G - 75/76	6 9 ↖	6 10 ←	7 13 ↖	7 13 ↖	8 12 ↖	8 12 ↖	8 12 ↖	7 10 ↖	7 9 ↖	7 9 ↖	7 9 ↖	7 9 ↖	6 9 ↖	6 9 ↖	6 9 ↖	6 9 ↖	6 9 ↖	7 9 ↖	6 9 ↖	6 9 ↖	6 10 ↓	6 10 ↓	6 12 ↓	6 13 ↓
Houston Pilots F - 63/64	5 9 ↖	6 10 ←	7 12 ↖	7 12 ↖	7 10 ↖	8 12 ↖	8 12 ↖	7 10 ↖	7 9 ↖	7 9 ↖	7 9 ↖	7 9 ↖	6 9 ↖	6 9 ↖	6 9 ↖	6 9 ↖	6 9 ↖	7 9 ↖	6 9 ↖	6 9 ↖	6 10 ↓	6 10 ↓	6 12 ↓	6 12 ↓
Houston Pilots E - 51/52	5 ↖	6 ↖	6 ↖	6 ↖	7 ↖	8 ↖	7 ↖	7 ↖	7 ↖	7 ↖	6 ↖	7 ↖	6 ↖	6 ↖	6 ↖	6 ↖	6 ↖	6 ↖	6 ↖	6 ↖	6 ↖	6 ↖	6 ↖	7 ↖
Houston Pilots D - 37/38	5 ↖	5 ↖	6 ↖	6 ↖	6 ↖	7 ↖	7 ↖	7 ↖	7 ↖	6 ↖	6 ↖	6 ↖	6 ↖	6 ↖	6 ↖	6 ↖	6 ↖	6 ↖	6 ↖	6 ↖	6 ↖	6 ↖	6 ↖	6 ↖
Houston Pilots C - 25/26	5 ↖	5 ↖	6 ↖	6 ↖	6 ↖	7 ↖	7 ↖	6 ↖	6 ↖	6 ↖	6 ↖	6 ↖	6 ↖	6 ↖	6 ↖	6 ↖	6 ↖	6 ↖	6 ↖	6 ↖	6 ↖	6 ↖	6 ↖	6 ↖
Houston Pilots B - 11/12	5 ↖	5 ↖	6 ↖	6 ↖	6 ↖	6 ↖	6 ↖	6 ↖	6 ↖	6 ↖	6 ↖	6 ↖	5 ↖	5 ↖	5 ↖	5 ↖	5 ↖	5 ↖	5 ↖	5 ↖	6 ↖	6 ↖	6 ↖	6 ↖
Houston Pilots A - 1 & 2 Bravo	3 ↑	3 ↑	5 ↑	6 ↑	6 ↑	6 ↑	6 ↑	6 ↑	6 ↑	6 ↑	6 ↑	6 ↑	6 ↑	6 ↑	6 ↑	6 ↑	6 ↑	6 ↑	6 ↑	6 ↑	6 ↑	6 ↑	6 ↑	6 ↑

NOTE: This is automated data that may/may not agree with the official BAM thinking that's found on the daily slides.
This data should be used as a guide only.

Houston Pilots: SAT. 8/30/2025

Forecast Discussion

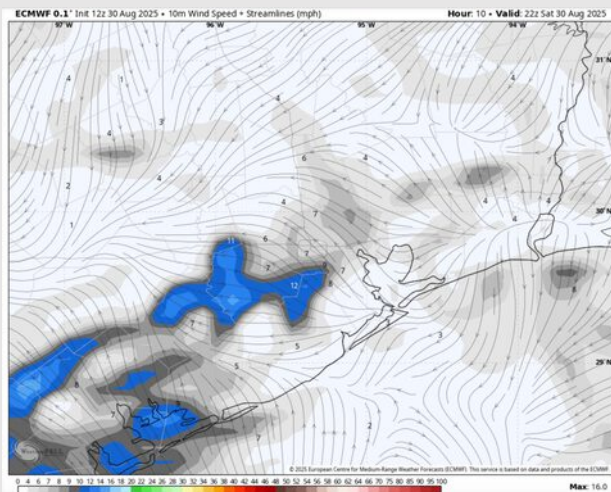
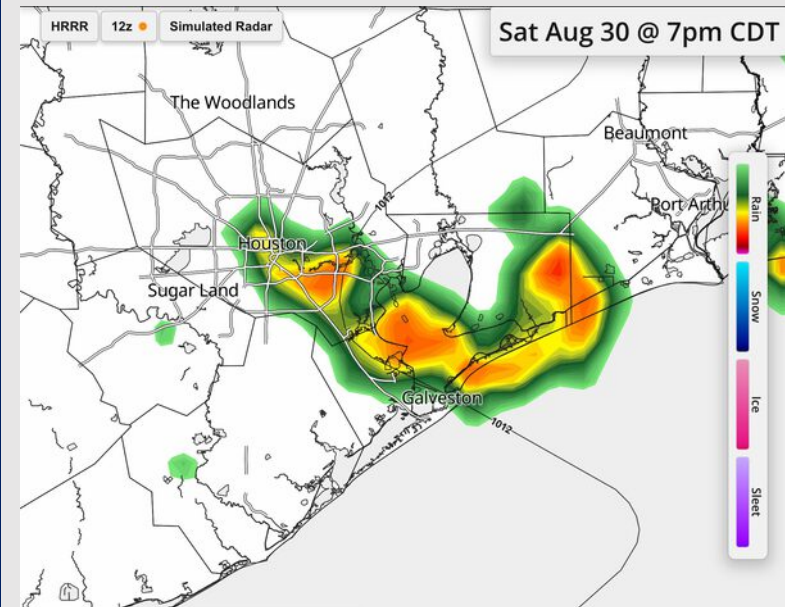
Precip: Scattered storms possible from 4PM – 9PM tonight. Storms will hold risks for lightning and heavy downpours.

Wind: Winds will be variable throughout the day today, with a tendency to blow from the NW. **N of Morgan's Point:** Winds will be at 2 – 7 kts. **S of Morgan's Point:** Winds will be at to 2 – 7 kts.

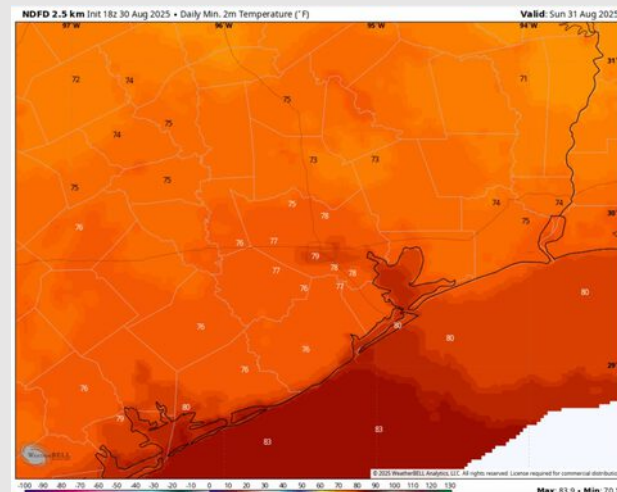
Low Temps: **N of Morgan's Point:** Low 70s F. **S of Morgan's Point:** Low 80s F.

Visibility: No fog concerns today, however, visibilities can be briefly reduced under heavy downpours.

Precip Image: 7 PM CT



Wind Speed:
5 PM CT



Low Temps
Tonight

Houston Pilots: SUN. 8/31/2025

Forecast Discussion

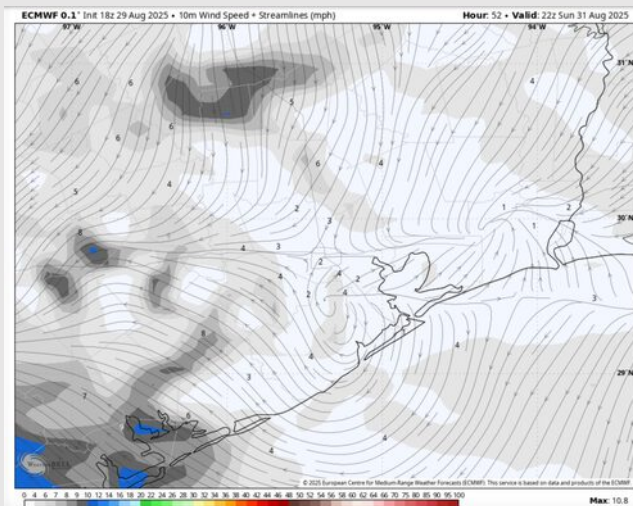
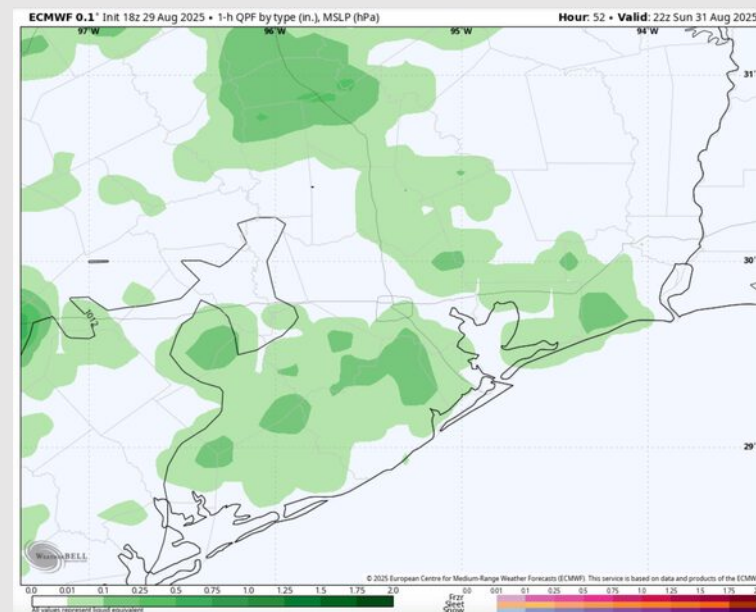
Precip: Scattered showers and storms possible from 2AM – 8AM. Scattered showers possible from 4PM – 9PM.

Wind: Winds will be out of the variable with a tendency to blow from the E Sunday. **N of Morgan's Point:** Winds will be at 1 – 6 kts. **S of Morgan's Point:** Winds will be at 1 – 6 kts.

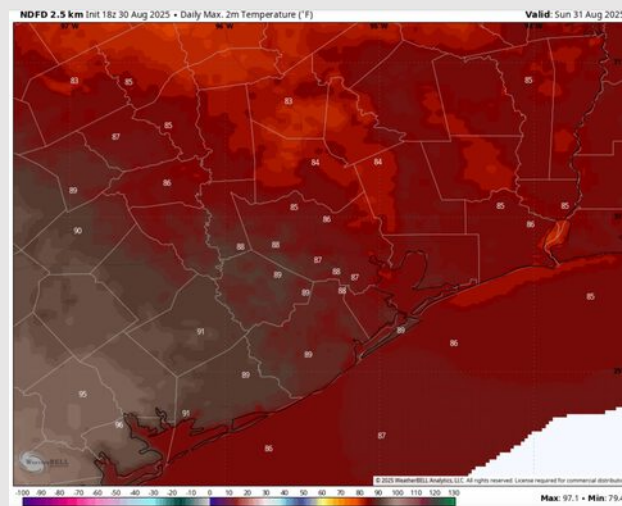
High Temps: **N of Morgan's Point:** Upper 80s F. **S of Morgan's Point:** High 80s F.

Visibility: No fog concerns Sunday, however, visibilities may be reduced under heavier downpours.

Precip Image: 5 PM CT



Wind Speed:
5 PM CT



High Temps
Sunday

Houston Pilots: MON. 9/1/2025

Forecast Discussion

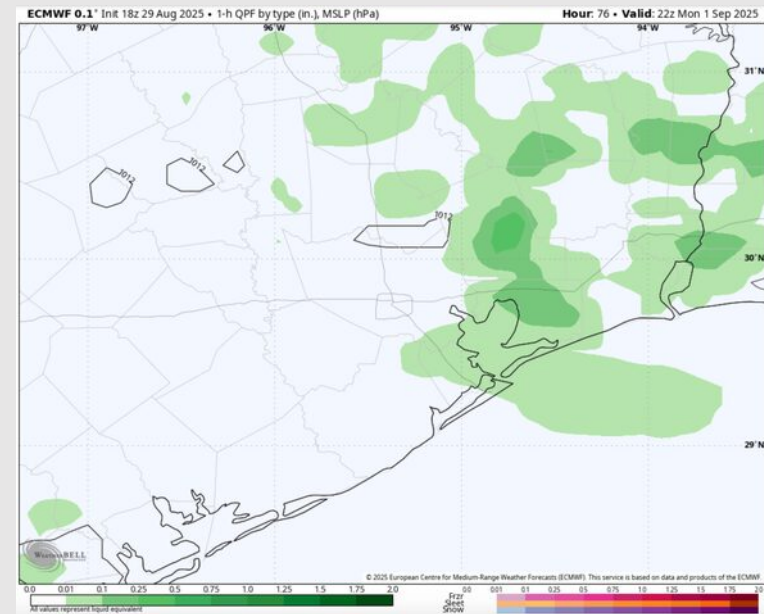
Precip: Scattered showers and storms are expected throughout the day Monday.

Wind: Winds will be variable Monday. **N of Morgan's Point:** Winds will be at 1 – 6 kts. **S of Morgan's Point:** Winds will be at 5 – 10 kts.

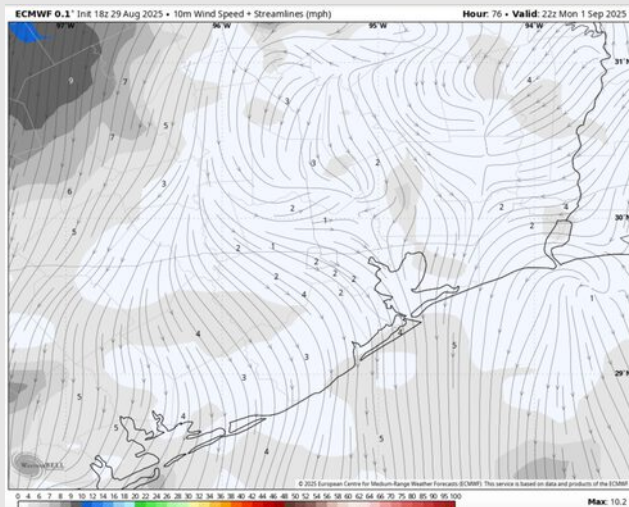
High Temps: **N of Morgan's Point:** Mid 80s F. **S of Morgan's Point:** Upper 80s F.

Visibility: No fog concerns Monday, however, visibilities may be reduced under heavier downpours.

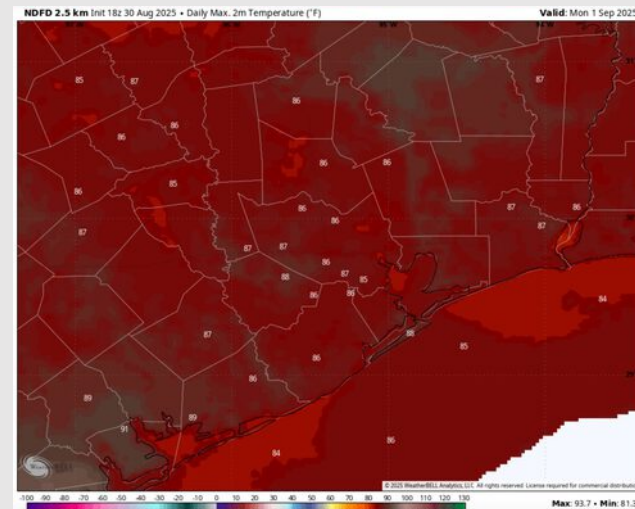
Precip Image: 5 PM CT



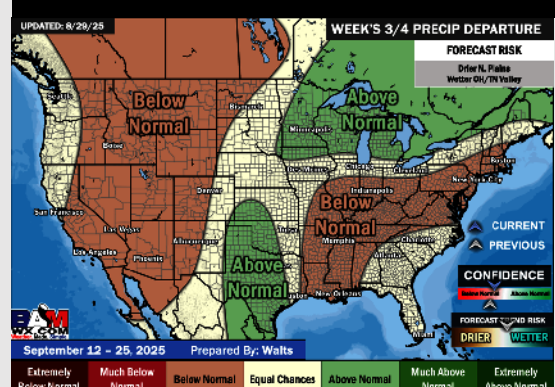
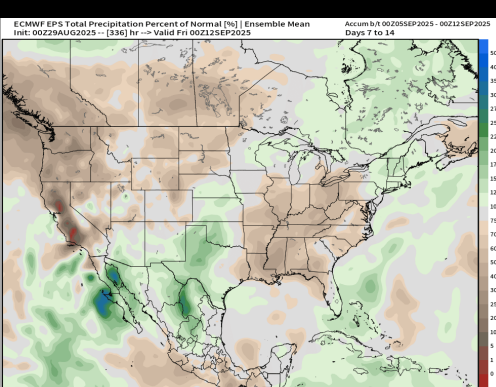
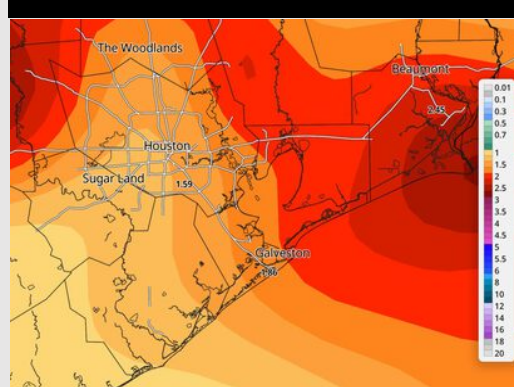
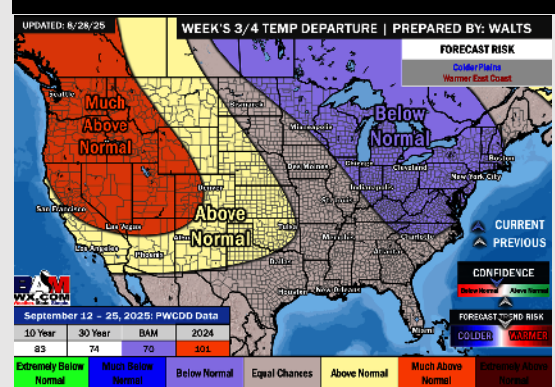
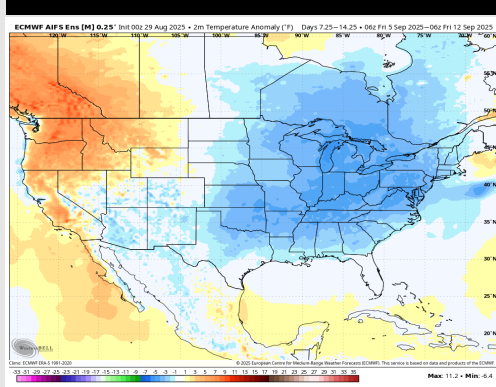
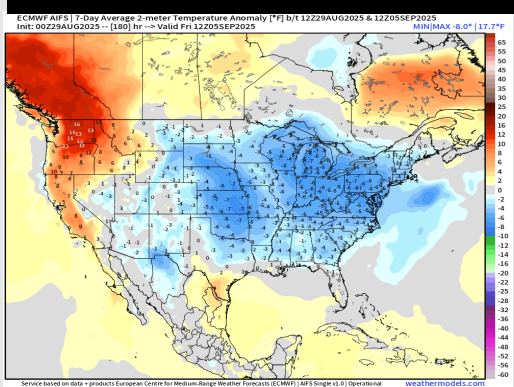
Wind Speed:
5 PM CT



High Temps
Monday



The image contains two logos. On the left is the logo for BAM WX.COM, featuring the letters 'BAM' in a stylized font with a white 'A' and a black shadow, followed by 'WX.COM' in black and 'Weather. Made. Simple.' in blue and red below it. On the right is the logo for Houston Pilots, featuring a large red 'H' with the text 'Houston Pilots' in white to its right.



- Temps are expected to be near normal for the next 7 days with scattered rain chances bringing a few downpours through the weekend.
- Near normal temperatures and below normal rain chances are favored for days 8 – 14.
- Near normal temperatures are favored for mid to late September with near normal rainfall chances.