

Houston Pilots Forecast Package



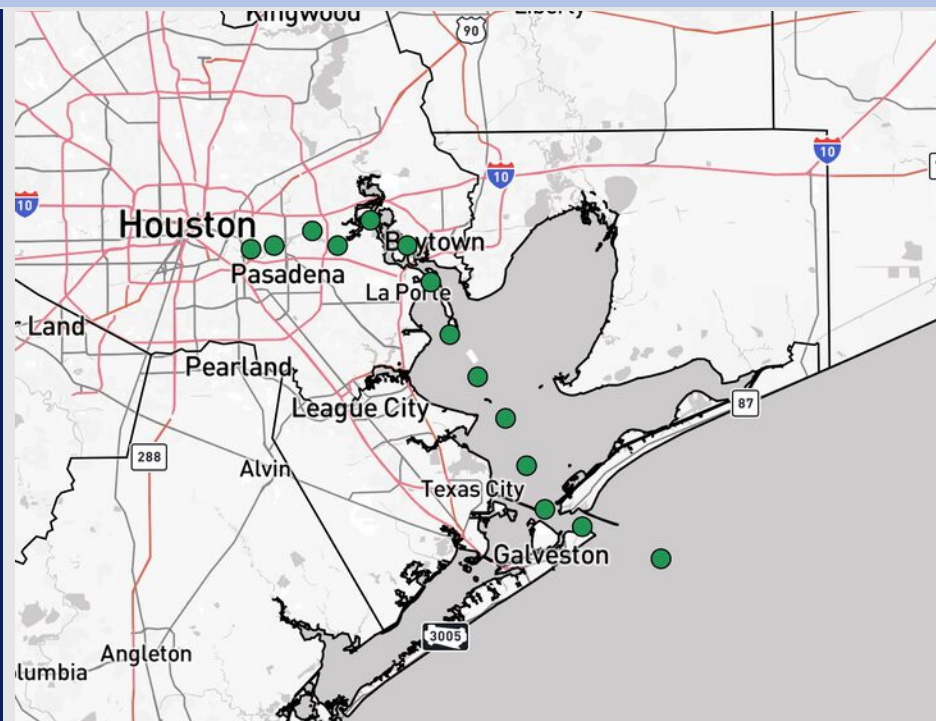
Updated: 10:01 PM CT

Friday, August 29, 2025

Forecaster: Jakeb Wagner

Weather Headlines

- Scattered showers possible from 12PM – 8 PM today.
- Scattered showers and storms possible Sunday from 2AM – 6AM. Scattered showers possible from 4PM – 10PM.
- No tropical activity is favored across the next 7-10 days.



Current Radar: 10:01 PM CT

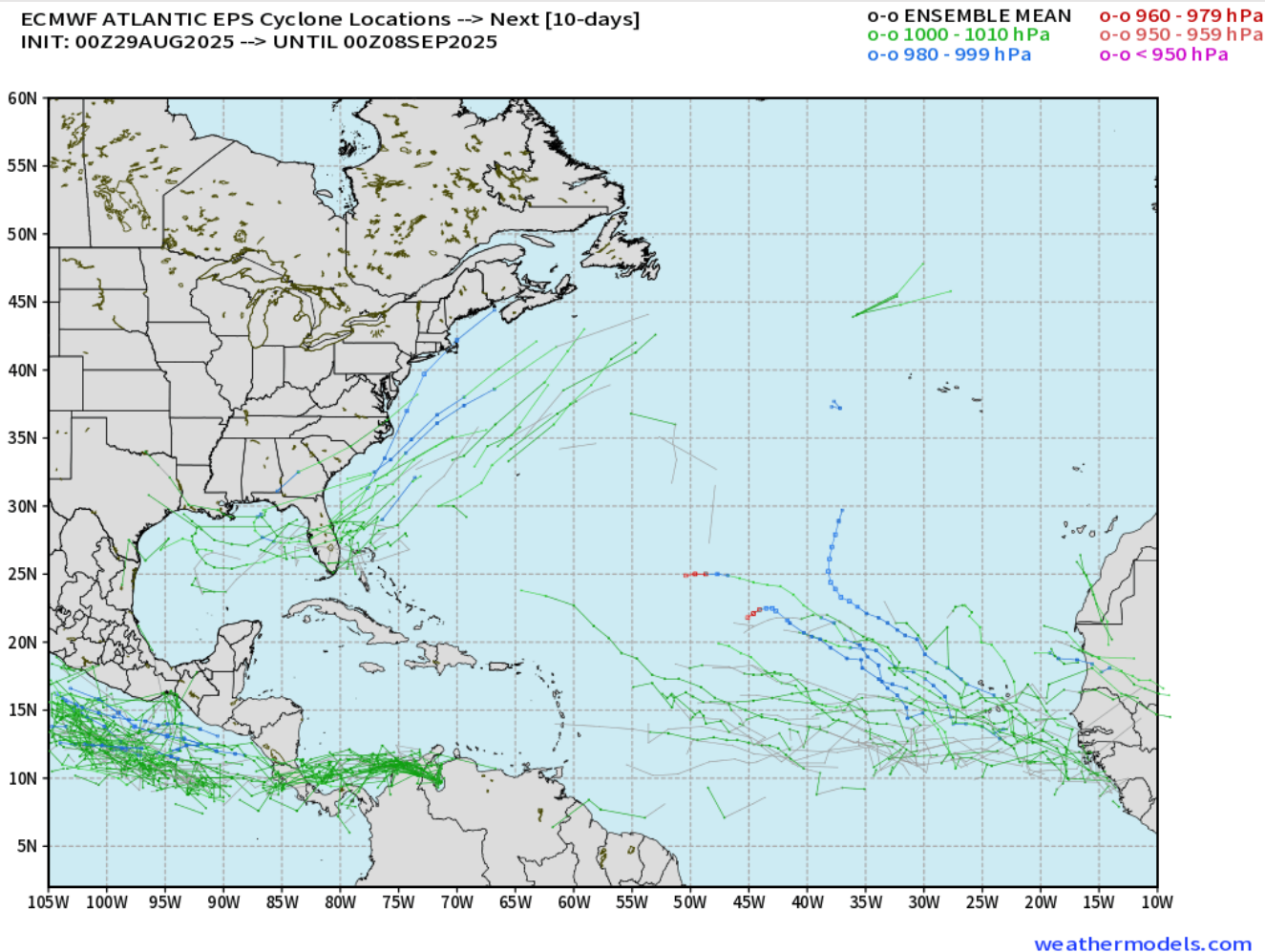
As always, please do not hesitate to reach out to us with any forecast questions at [\(317\)-560-8122](tel:317-560-8122). Press 1 for forecast questions.

You can also access real-time forecast updates and 24/7 meteorological chat assistance on your [Clarity](#) app. Click [here](#) for login assistance.



Houston Pilots Tropical Update

10-Day Tropical Outlook



No tropical development favored in the Gulf over the next 7-10 days.

Let's keep an eye for a potential uptick the second week of September.

Houston Pilots Visibility Chart (miles)



Visibility	Fri 11 pm	Sat 12 am	Sat 1 am	Sat 2 am	Sat 3 am	Sat 4 am	Sat 5 am	Sat 6 am	Sat 7 am	Sat 8 am	Sat 9 am	Sat 10 am	Sat 11 am	Sat 12 pm	Sat 1 pm	Sat 2 pm	Sat 3 pm	Sat 4 pm	Sat 5 pm	Sat 6 pm	Sat 7 pm	Sat 8 pm	Sat 9 pm	Sat 10 pm
Houston Pilots N - 610 Bridge	10	10	10	10	10	10	10	10	10	9	7.9	10	10	10	10	10	10	10	10	10	10	10	10	10
Houston Pilots M - Kinder 1	10	10	10	10	10	10	10	10	10	9	7.9	10	10	10	10	10	10	10	10	10	10	10	10	10
Houston Pilots L - Greens Bayou	10	10	10	10	10	10	10	10	10	7.9	7.9	10	10	10	10	10	10	10	10	10	10	10	10	10
Houston Pilots K - Shell Crude	10	10	10	10	10	10	10	10	10	7.9	7.9	10	10	10	10	10	10	10	10	10	10	10	10	10
Houston Pilots J - Lynchburg Ferries	10	10	10	10	10	10	10	10	10	7.9	7.9	10	10	10	10	10	10	10	10	10	10	10	10	10
Houston Pilots I - Exxon 3	10	10	10	10	10	10	10	10	10	7.9	7.9	10	10	10	10	10	10	10	10	10	10	10	10	10
Houston Pilots H - Morgans Point	10	10	10	10	10	10	10	10	10	9	7.9	10	10	10	10	10	10	10	10	10	10	10	10	10
Houston Pilots G - 75/76	9	9	10	10	10	10	9	10	10	10	10	10	10	10	10	10	10	10	6.9	6.9	6.9	7.9	9	9
Houston Pilots F - 63/64	9	9	10	10	10	10	7.9	10	10	10	10	10	10	10	10	10	10	10	6.9	6.9	6.9	7.9	10	9
Houston Pilots E - 51/52	6.9	6.9	9	10	10	10	7.9	10	10	10	10	10	9	9	9	10	10	7.9	6.9	6.9	6.9	6.9	10	10
Houston Pilots D - 37/38	6.9	6.9	7.9	10	10	10	6.9	10	10	10	10	10	7.9	7.9	9	10	10	7.9	6.9	6.9	5.9	6.9	10	10
Houston Pilots C - 25/26	6.9	6.9	7.9	10	10	10	6.9	10	10	10	10	10	7.9	7.9	9	10	10	7.9	6.9	6.9	5.9	6.9	10	10
Houston Pilots B - 11/12	6.9	6.9	7.9	7.9	7.9	9	6.9	10	10	10	10	9	7.9	7.9	7.9	9	10	6.9	6.9	5.9	5.9	6.9	10	10
Houston Pilots A - 1 & 2 Bravo	6.9	6.9	6.9	6.9	7.9	7.9	6.9	9	10	10	10	9	7.9	7.9	7.9	9	9	6.9	6.9	5.9	5.9	5.9	10	10

NOTE: This is automated data that may/may not agree with the official BAM thinking that's found on the daily slides or special visibility report slides. This data should be used as a guide only

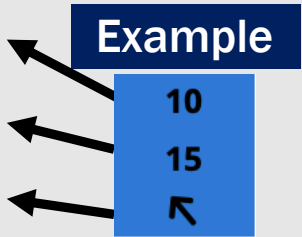
Houston Pilots Wind Chart



Sustained Wind 10 Knots

Gusts 15 Knots

Wind from the SE



Wind	Fri 11 pm	Sat 12 am	Sat 1 am	Sat 2 am	Sat 3 am	Sat 4 am	Sat 5 am	Sat 6 am	Sat 7 am	Sat 8 am	Sat 9 am	Sat 10 am	Sat 11 am	Sat 12 pm	Sat 1 pm	Sat 2 pm	Sat 3 pm	Sat 4 pm	Sat 5 pm	Sat 6 pm	Sat 7 pm	Sat 8 pm	Sat 9 pm	Sat 10 pm
Houston Pilots N - 610 Bridge	5 10 ↑	3 9 ↑	3 8 ↑	3 7 ↑	3 7 ↑	3 7 ↙	3 7 ↓	3 7 ↓	2 7 ↙	3 7 ↙	3 7 ↙	3 7 ↗	3 7 ↗	3 8 ↗	3 8 ↗	3 8 ↗	3 9 ↗	5 9 ↗	5 10 ↗	5 12 ↗	6 10 ↗	6 10 ↗	5 10 ↗	3 8 ↗
Houston Pilots M - Kinder 1	5 10 ↑	3 9 ↑	3 8 ↑	3 7 ↑	3 7 ↑	3 7 ↙	3 7 ↓	3 7 ↓	2 7 ↙	3 7 ↙	3 7 ↙	3 7 ↗	3 7 ↗	3 8 ↗	3 8 ↗	3 8 ↗	3 9 ↗	5 9 ↗	5 9 ↗	6 12 ↗	6 10 ↗	6 10 ↗	5 10 ↗	3 8 ↗
Houston Pilots L - Greens Bayou	5 9 ↑	3 8 ↑	3 8 ↑	3 7 ↑	3 7 ↑	3 7 ↓	3 7 ↓	2 7 ↓	2 7 ↙	3 7 ↙	3 7 ↙	3 7 ↗	3 7 ↗	3 8 ↗	3 8 ↗	3 8 ↗	3 9 ↗	5 9 ↗	5 10 ↗	5 10 ↗	6 10 ↗	6 10 ↗	5 9 ↗	3 8 ↗
Houston Pilots K - Shell Crude	5 9 ↑	3 9 ↑	3 8 ↑	3 7 ↑	3 7 ↑	3 7 ↓	3 7 ↓	2 7 ↓	2 7 ↙	3 7 ↙	3 7 ↙	3 7 ↗	3 7 ↗	3 8 ↗	3 8 ↗	3 8 ↗	5 9 ↗	5 9 ↗	6 10 ↗	6 10 ↗	6 10 ↗	6 10 ↗	3 9 ↗	3 8 ↗
Houston Pilots J - Lynchburg Ferries	3 ↑	3 ↑	3 ↑	3 ↑	2 ↖	2 ↓	2 ↓	2 ↓	2 ↖	2 ↖	2 ↖	2 ↗	3 ↗	3 ↗	3 ↗	3 ↗	3 ↗	5 ↗	5 ↗	5 ↗	5 ↗	5 ↗	3 ↗	3 ↗
Houston Pilots I - Exxon 3	8 13 ↑	8 12 ↑	8 12 ↑	7 10 ↑	7 9 ↖	6 9 ↖	6 9 ↖	6 8 ↖	6 8 ↖	6 8 ↖	6 8 ↖	6 8 ↖	6 9 ↖	6 9 ↖	6 10 ↖	6 10 ↖	6 10 ↖	7 12 ↖	7 12 ↖	7 13 ↖	8 12 ↖	8 12 ↖	8 12 ↖	7 9 ↖
Houston Pilots H - Morgans Point	8 13 ↑	8 12 ↑	8 12 ↑	7 10 ↑	7 9 ↑	6 9 ↗	6 9 ↓	6 9 ↓	6 8 ↓	6 8 ↓	6 8 ↓	6 8 ↓	6 9 ↗	6 9 ↗	6 10 ↗	6 10 ↗	6 10 ↗	7 10 ↗	7 12 ↗	7 12 ↗	8 12 ↗	8 12 ↗	8 12 ↗	7 9 ↗
Houston Pilots G - 75/76	9 14 ↑	9 13 ↑	8 13 ↑	8 12 ↑	8 12 ↑	8 10 ↗	7 10 ↗	7 10 ↗	7 10 ↗	7 10 ↗	6 9 ↓	6 9 ↓	6 10 ↓	6 10 ↖	6 10 ↖	6 10 ↖	6 10 ↖	6 10 ↖	7 12 ↖	7 13 ↖	8 12 ↖	8 13 ↖	8 13 ↖	8 10 ↖
Houston Pilots F - 63/64	9 14 ↑	8 13 ↑	8 13 ↑	8 12 ↑	8 12 ↑	8 10 ↗	7 10 ↗	7 10 ↗	7 10 ↗	7 10 ↗	6 9 ↓	6 9 ↓	6 10 ↓	6 10 ↖	5 10 ↖	5 10 ↖	6 10 ↖	6 10 ↖	7 12 ↖	7 13 ↖	8 12 ↖	8 13 ↖	8 12 ↖	7 10 ↖
Houston Pilots E - 51/52	9 14 ↑	9 13 ↑	8 13 ↑	8 12 ↑	8 12 ↑	8 10 ↗	7 10 ↗	7 10 ↗	7 10 ↗	7 10 ↗	6 9 ↓	6 9 ↓	6 10 ↓	6 10 ↖	6 10 ↖	6 10 ↖	6 10 ↖	6 10 ↖	6 12 ↖	6 12 ↖	7 12 ↖	8 12 ↖	8 12 ↖	7 10 ↖
Houston Pilots D - 37/38	9 14 ↑	9 14 ↑	8 13 ↑	8 13 ↑	8 12 ↑	8 10 ↗	8 10 ↗	7 10 ↗	7 10 ↗	7 10 ↗	6 9 ↓	6 9 ↓	6 10 ↓	6 10 ↖	6 10 ↖	6 9 ↖	6 9 ↖	6 9 ↖	6 12 ↖	6 12 ↖	7 12 ↖	8 12 ↖	8 12 ↖	7 10 ↖
Houston Pilots C - 25/26	9 14 ↑	8 13 ↑	8 13 ↑	8 12 ↑	8 12 ↑	8 10 ↗	7 10 ↗	7 10 ↗	7 10 ↗	7 10 ↗	6 9 ↓	6 9 ↓	6 10 ↓	6 10 ↖	6 10 ↖	6 9 ↖	6 9 ↖	6 9 ↖	6 10 ↖	6 10 ↖	7 12 ↖	8 12 ↖	8 12 ↖	7 10 ↖
Houston Pilots B - 11/12	8 13 ↑	8 13 ↑	7 13 ↑	7 12 ↑	7 12 ↑	6 10 ↗	6 10 ↗	6 10 ↗	6 10 ↗	6 10 ↗	6 9 ↓	6 9 ↓	6 10 ↓	6 10 ↖	6 10 ↖	6 9 ↖	6 9 ↖	6 9 ↖	6 10 ↖	6 12 ↖	6 10 ↖	7 12 ↖	7 10 ↖	6 10 ↖
Houston Pilots A - 1 & 2 Bravo	9 14 ↑	9 14 ↑	8 14 ↑	9 13 ↑	8 13 ↑	8 13 ↗	8 12 ↗	8 10 ↗	7 10 ↗	7 10 ↗	7 10 ↗	6 9 ↓	6 12 ↓	6 10 ↖	6 10 ↖	5 9 ↖	5 9 ↖	5 9 ↖	6 10 ↖	6 12 ↖	7 10 ↖	7 12 ↖	7 12 ↖	7 10 ↖

NOTE: This is automated data that may/may not agree with the official BAM thinking that's found on the daily slides.
This data should be used as a guide only.

Houston Pilots: SAT. 8/30/2025

Forecast Discussion

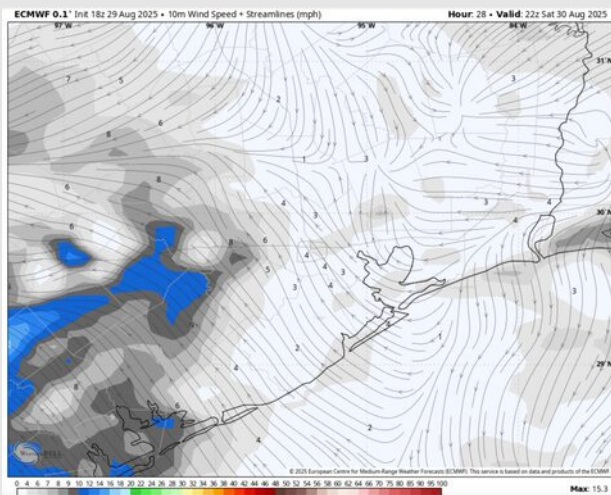
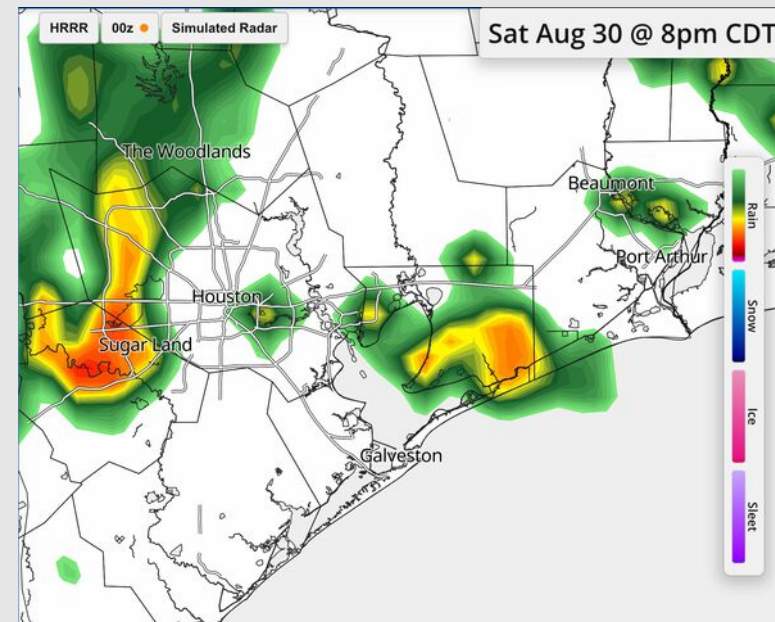
Precip: Scattered showers possible from 12PM – 8 PM today. Storms will hold risks for lightning and heavy downpours.

Wind: Winds will be variable throughout the day today, with a tendency to blow from the NW. **N of Morgan's Point:** Winds will be at 2 – 7 kts. **S of Morgan's Point:** Winds will be at to 2 – 7 kts.

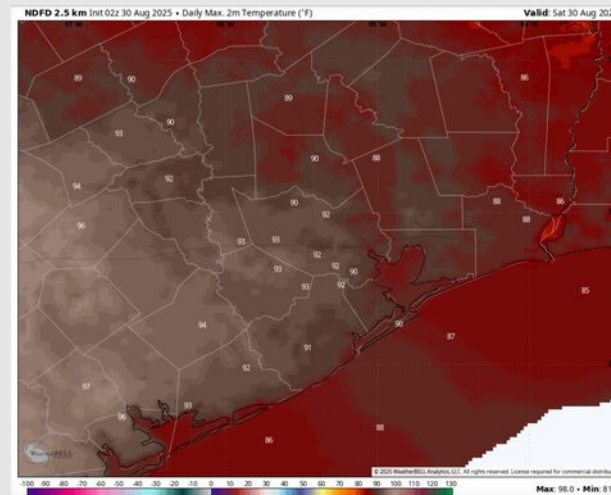
High Temps: **N of Morgan's Point:** Low 90s F. **S of Morgan's Point:** High 80s F.

Visibility: No fog concerns today, however, visibilities can be briefly reduced under heavy downpours.

Precip Image: 8 PM CT



Wind Speed:
5 PM CT



High Temps
Today

Houston Pilots: SUN. 8/31/2025

Forecast Discussion

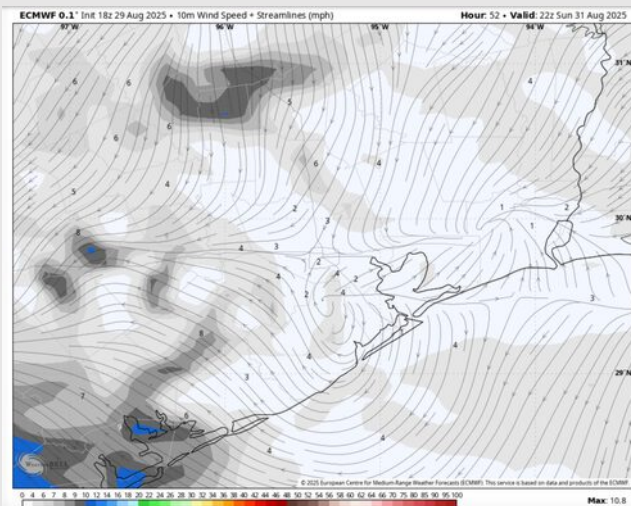
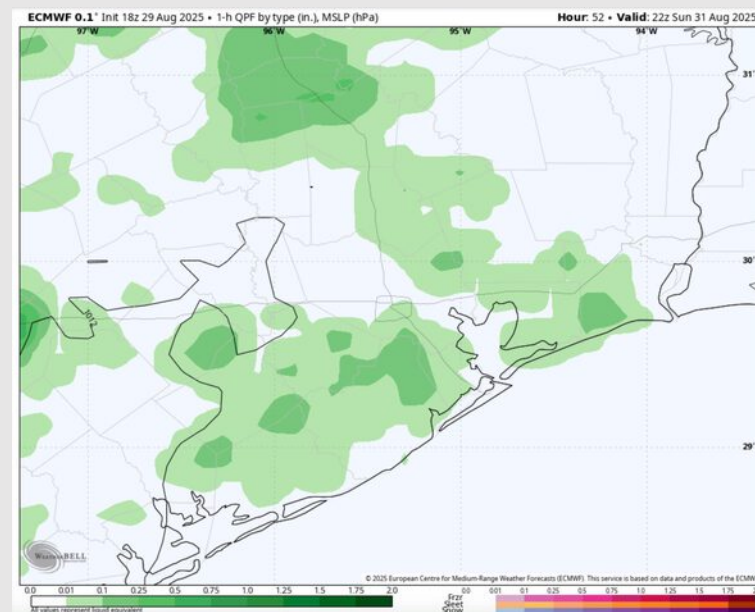
Precip: Scattered showers and storms possible from 2AM – 6AM. Scattered showers possible from 4PM – 10PM.

Wind: Winds will be out of the variable with a tendency to blow from the E Sunday. **N of Morgan's Point:** Winds will be at 1 – 6 kts. **S of Morgan's Point:** Winds will be at 1 – 6 kts.

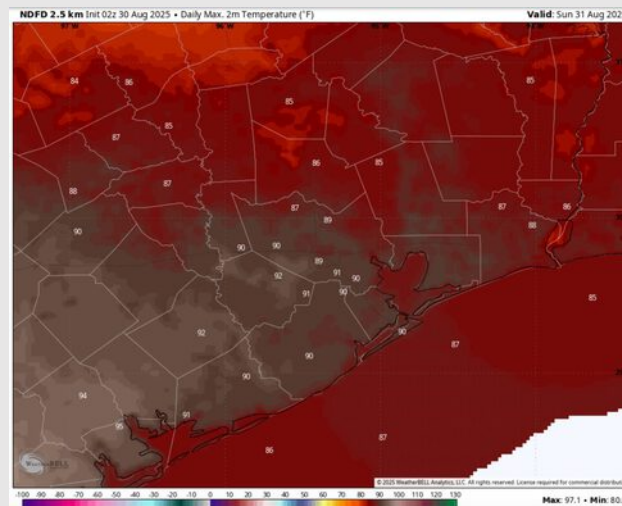
High Temps: **N of Morgan's Point:** Low 90s F. **S of Morgan's Point:** High 80s F.

Visibility: No fog concerns Sunday, however, visibilities may be reduced under heavier downpours.

Precip Image: 5 PM CT

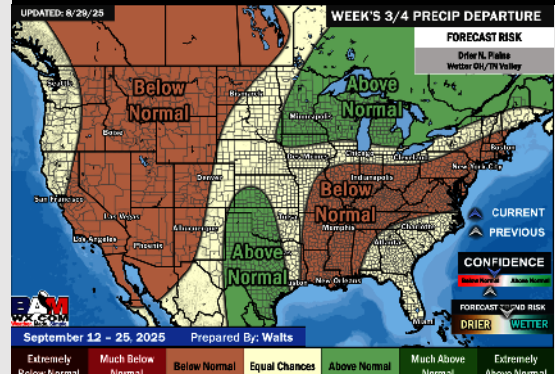
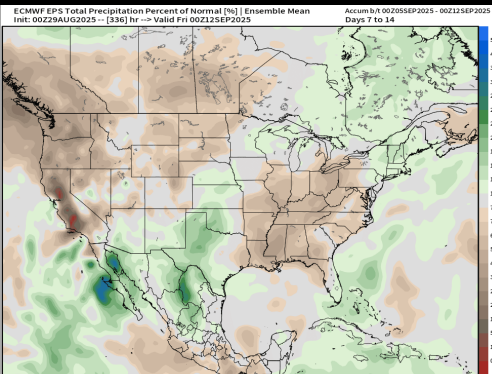
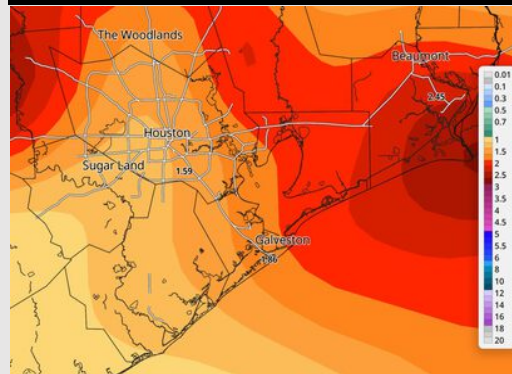
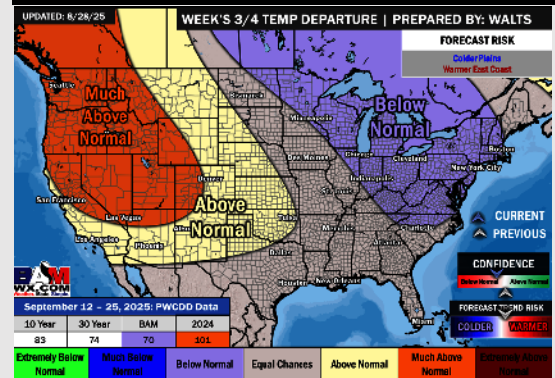
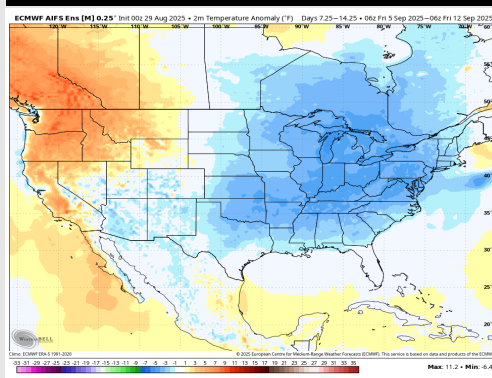
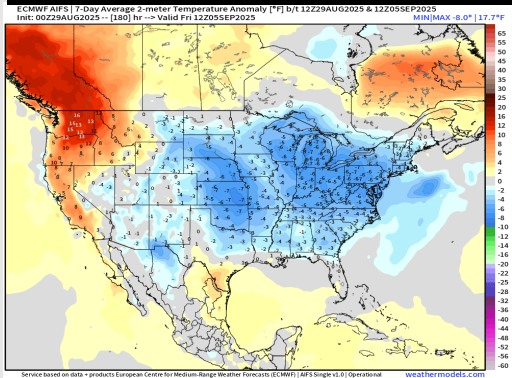


Wind Speed:
5 PM CT



High Temps
Sunday

The image contains two logos. On the left is the logo for BAM WX.COM, featuring the letters 'BAM' in a stylized font with a white 'A' and a black shadow, followed by 'WX.COM' in black and 'Weather. Made. Simple.' in blue and red text below. On the right is the logo for Houston Pilots, featuring a large red 'H' with the text 'Houston Pilots' in white serif font to its left.



- Temps are expected to be near normal for the next 7 days with scattered rain chances bringing a few downpours through the weekend.
- Near normal temperatures and below normal rain chances are favored for days 8 – 14.
- Near normal temperatures are favored for mid to late September with near normal rainfall chances.