

Houston Pilots Forecast Package



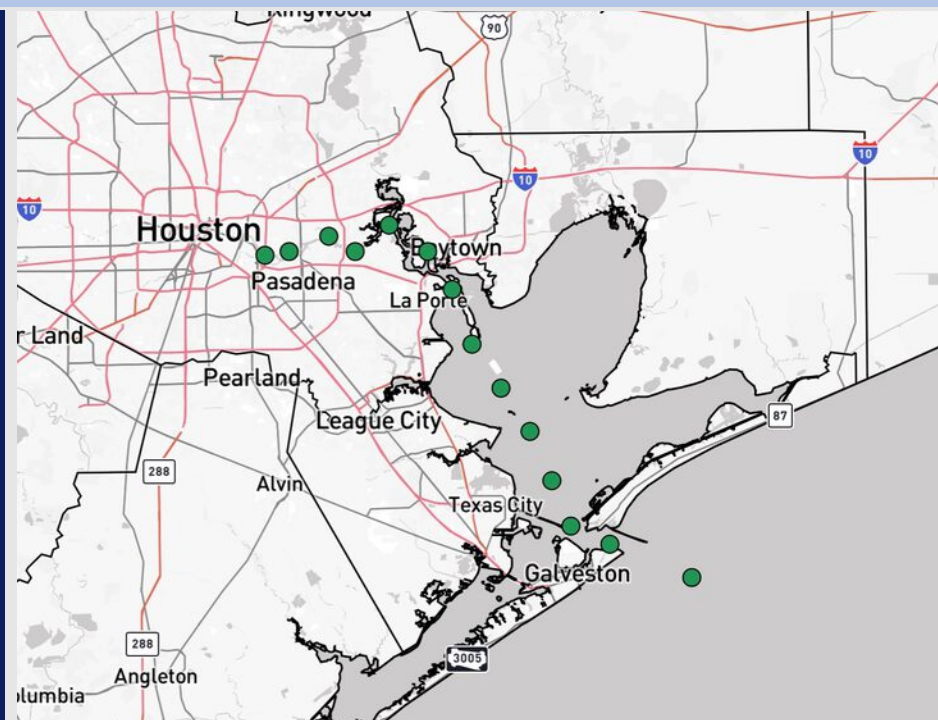
Updated: 10:55 PM CT

Thursday, August 28, 2025

Forecaster: Jakeb Wagner

Weather Headlines

- Widespread storms expected tonight from 6 - 11PM for all stations.
- No tropical activity is favored across the next 7-10 days.



Current Radar: 10:55 PM CT

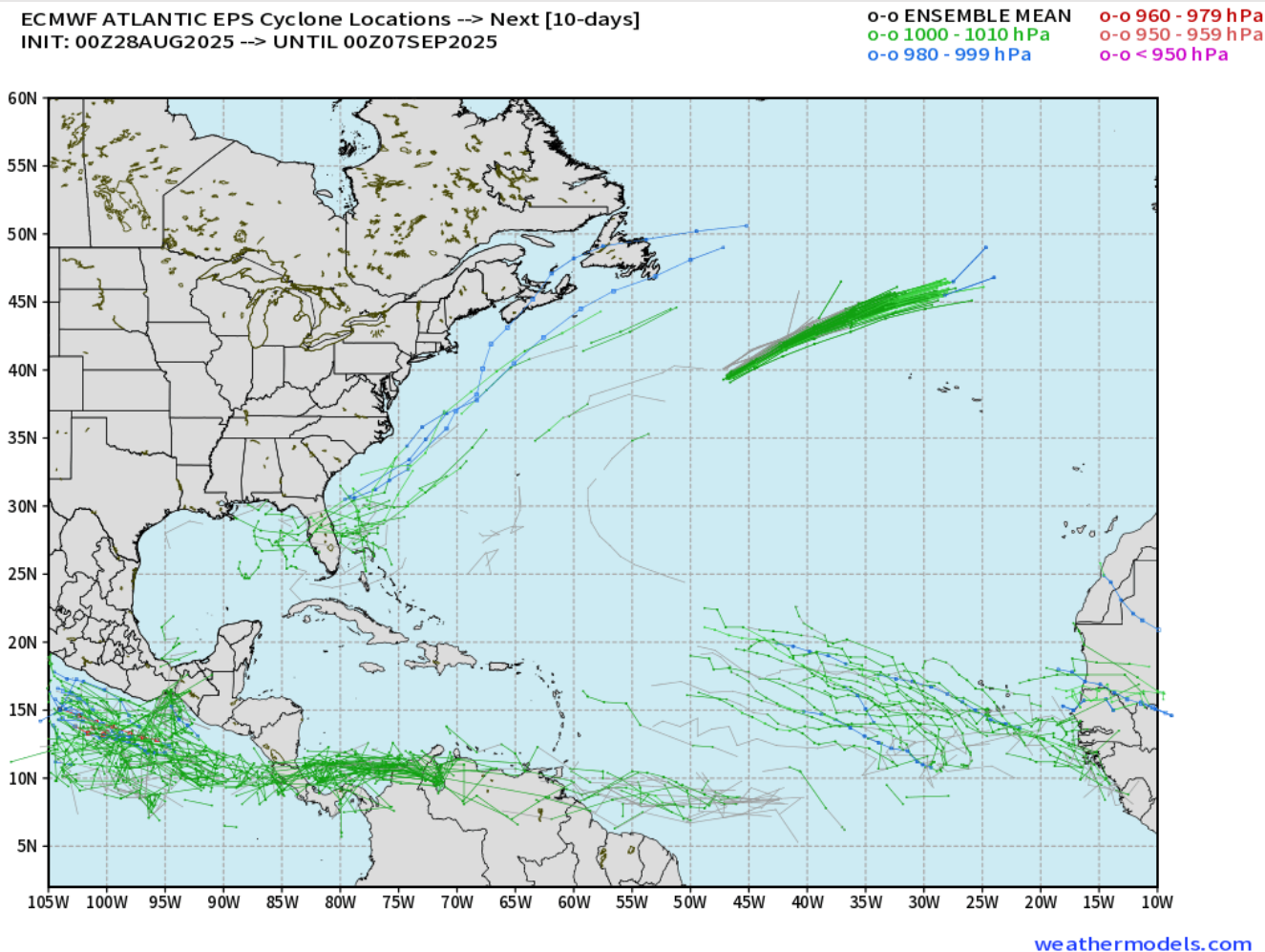
As always, please do not hesitate to reach out to us with any forecast questions at [\(317\)-560-8122](tel:3175608122). Press 1 for forecast questions.

You can also access real-time forecast updates and 24/7 meteorological chat assistance on your [Clarity](#) app. Click [here](#) for login assistance.



Houston Pilots Tropical Update

10-Day Tropical Outlook



No tropical development favored in the Gulf over the next 7-10 days.

Let's keep an eye for a potential uptick the second week of September.

Houston Pilots Visibility Chart (miles)



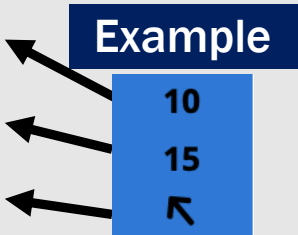
Visibility	Fri 12 am	Fri 1 am	Fri 2 am	Fri 3 am	Fri 4 am	Fri 5 am	Fri 6 am	Fri 7 am	Fri 8 am	Fri 9 am	Fri 10 am	Fri 11 am	Fri 12 pm	Fri 1 pm	Fri 2 pm	Fri 3 pm	Fri 4 pm	Fri 5 pm	Fri 6 pm	Fri 7 pm	Fri 8 pm	Fri 9 pm	Fri 10 pm	Fri 11 pm
Houston Pilots N - 610 Bridge	10	10	10	10	10	10	10	10	10	10	10	10	10	10	10	10	10	10	10	10	10	10	10	10
Houston Pilots M - Kinder 1	10	10	10	10	10	10	10	10	10	10	10	10	10	10	10	10	10	10	10	10	10	10	10	10
Houston Pilots L - Greens Bayou	10	10	10	10	10	10	10	10	10	10	10	10	10	10	10	10	10	10	10	10	10	10	10	10
Houston Pilots K - Shell Crude	10	10	10	10	10	10	10	10	10	10	10	10	10	10	10	10	10	10	10	10	10	10	10	10
Houston Pilots J - Lynchburg Ferries	10	10	10	10	10	10	10	10	10	10	10	10	10	10	10	10	10	10	10	10	10	10	10	10
Houston Pilots I - Exxon 3	10	10	10	10	10	10	10	10	10	10	10	10	10	10	10	10	10	10	10	10	10	10	10	10
Houston Pilots H - Morgans Point	10	10	10	10	10	10	10	10	10	10	10	10	10	10	10	10	10	10	10	10	10	10	10	10
Houston Pilots G - 75/76	10	10	10	10	10	10	10	10	10	10	10	10	10	10	10	10	10	10	10	10	10	10	10	10
Houston Pilots F - 63/64	10	10	10	10	10	10	10	10	10	10	10	10	10	10	10	10	10	10	10	10	10	10	10	10
Houston Pilots E - 51/52	10	10	10	10	10	10	10	10	10	10	10	10	10	10	10	10	10	10	10	10	10	10	10	10
Houston Pilots D - 37/38	10	10	10	10	10	10	10	10	10	10	10	10	10	10	10	10	10	10	10	10	10	10	10	10
Houston Pilots C - 25/26	10	10	10	10	10	10	10	10	10	10	10	10	10	10	10	10	10	10	10	10	10	10	10	10
Houston Pilots B - 11/12	10	10	10	10	10	10	10	10	10	10	10	10	10	10	10	10	10	10	10	10	10	10	10	10
Houston Pilots A - 1 & 2 Bravo	10	10	10	10	10	10	10	10	10	10	10	10	10	10	10	10	10	10	10	10	10	10	10	10

NOTE: This is automated data that may/may not agree with the official BAM thinking that’s found on the daily slides or special visibility report slides. This data should be used as a guide only

Houston Pilots Wind Chart



Sustained Wind 10 Knots
Gusts 15 Knots
Wind from the SE



Wind	Fri 12 am	Fri 1 am	Fri 2 am	Fri 3 am	Fri 4 am	Fri 5 am	Fri 6 am	Fri 7 am	Fri 8 am	Fri 9 am	Fri 10 am	Fri 11 am	Fri 12 pm	Fri 1 pm	Fri 2 pm	Fri 3 pm	Fri 4 pm	Fri 5 pm	Fri 6 pm	Fri 7 pm	Fri 8 pm	Fri 9 pm	Fri 10 pm	Fri 11 pm
Houston Pilots N - 610 Bridge	7 14 ↑	6 13 ↑	6 13 ↑	6 12 ↑	6 12 ↑	6 10 ↑	5 9 ↑	3 9 ↑	3 8 ↑	3 8 ↑	5 9 ↑	5 10 ↑	6 10 ↑	5 10 ↑	5 10 ↑	5 10 ↑	5 10 ↑	6 10 ↑	6 13 ↑	7 14 ↑	7 15 ↑	6 13 ↑	6 12 ↑	6 10 ↑
Houston Pilots M - Kinder 1	6 14 ↑	6 13 ↑	6 13 ↑	6 12 ↑	6 12 ↑	6 10 ↑	5 9 ↑	3 9 ↑	3 8 ↑	3 8 ↑	5 9 ↑	6 10 ↑	6 10 ↑	5 10 ↑	5 10 ↑	5 10 ↑	5 10 ↑	6 10 ↑	6 13 ↑	7 14 ↑	7 15 ↑	6 13 ↑	6 12 ↑	6 10 ↑
Houston Pilots L - Greens Bayou	6 13 ↑	6 13 ↑	6 12 ↑	6 10 ↑	5 10 ↑	5 10 ↑	5 9 ↑	3 8 ↑	3 7 ↑	3 8 ↑	3 9 ↑	5 10 ↑	6 10 ↑	5 9 ↑	5 10 ↑	5 10 ↑	6 10 ↑	6 12 ↑	6 13 ↑	7 14 ↑	7 14 ↑	6 13 ↑	6 12 ↑	6 10 ↑
Houston Pilots K - Shell Crude	6 13 ↑	6 13 ↑	6 13 ↑	6 12 ↑	5 10 ↑	5 10 ↑	3 9 ↑	3 8 ↑	3 7 ↑	3 7 ↑	3 8 ↑	5 9 ↑	6 10 ↑	5 9 ↑	5 10 ↑	6 10 ↑	6 10 ↑	6 12 ↑	6 13 ↑	7 14 ↑	7 14 ↑	6 13 ↑	6 12 ↑	5 10 ↑
Houston Pilots J - Lynchburg Ferries	6 13 ↑	6 13 ↑	6 12 ↑	5 10 ↑	5 10 ↑	5 10 ↑	3 9 ↑	3 8 ↑	3 7 ↑	3 7 ↑	3 8 ↑	5 9 ↑	5 10 ↑	5 9 ↑	5 10 ↑	5 10 ↑	6 10 ↑	6 12 ↑	6 13 ↑	7 14 ↑	7 14 ↑	6 13 ↑	6 12 ↑	5 10 ↑
Houston Pilots I - Exxon 3	12 16 ↑	12 16 ↑	10 16 ↑	10 15 ↑	10 15 ↑	9 14 ↑	8 13 ↑	8 12 ↑	7 10 ↑	7 10 ↑	7 10 ↑	7 10 ↑	6 10 ↑	6 10 ↑	6 12 ↑	7 13 ↑	8 14 ↑	9 14 ↑	9 15 ↑	10 15 ↑	10 15 ↑	10 15 ↑	10 14 ↑	9 14 ↑
Houston Pilots H - Morgans Point	12 16 ↑	10 16 ↑	10 16 ↑	10 15 ↑	10 15 ↑	9 14 ↑	8 13 ↑	8 12 ↑	7 10 ↑	7 10 ↑	6 10 ↑	7 10 ↑	6 10 ↑	6 10 ↑	6 12 ↑	7 13 ↑	8 14 ↑	9 14 ↑	9 15 ↑	10 15 ↑	10 15 ↑	10 15 ↑	10 14 ↑	9 14 ↑
Houston Pilots G - 75/76	13 17 ↑	13 17 ↑	13 17 ↑	13 17 ↑	12 16 ↑	10 15 ↑	10 15 ↑	9 14 ↑	9 13 ↑	8 13 ↑	8 12 ↑	7 12 ↑	6 10 ↑	6 10 ↑	6 12 ↑	7 12 ↑	8 14 ↑	9 15 ↑	10 16 ↑	10 16 ↑	12 16 ↑	10 16 ↑	10 15 ↑	10 15 ↑
Houston Pilots F - 63/64	12 17 ↑	13 17 ↑	13 17 ↑	12 17 ↑	12 16 ↑	10 15 ↑	10 15 ↑	10 15 ↑	9 14 ↑	8 13 ↑	8 12 ↑	7 12 ↑	6 10 ↑	6 10 ↑	6 10 ↑	6 12 ↑	8 14 ↑	9 15 ↑	10 16 ↑	10 16 ↑	10 16 ↑	10 15 ↑	10 15 ↑	10 15 ↑
Houston Pilots E - 51/52	13 17 ↑	13 17 ↑	13 17 ↑	13 17 ↑	13 16 ↑	12 15 ↑	10 15 ↑	10 15 ↑	10 15 ↑	9 14 ↑	8 13 ↑	8 13 ↑	6 12 ↑	6 10 ↑	6 12 ↑	6 12 ↑	8 14 ↑	8 15 ↑	9 16 ↑	10 16 ↑	10 16 ↑	10 15 ↑	10 15 ↑	10 15 ↑
Houston Pilots D - 37/38	13 17 ↑	13 17 ↑	13 17 ↑	13 17 ↑	13 17 ↑	13 17 ↑	12 16 ↑	10 15 ↑	10 15 ↑	9 14 ↑	8 14 ↑	8 13 ↑	7 12 ↑	6 12 ↑	6 12 ↑	7 12 ↑	8 13 ↑	8 14 ↑	9 15 ↑	10 15 ↑	10 15 ↑	10 15 ↑	10 15 ↑	10 15 ↑
Houston Pilots C - 25/26	12 17 ↑	12 17 ↑	12 17 ↑	12 17 ↑	12 17 ↑	12 17 ↑	12 16 ↑	10 15 ↑	10 15 ↑	9 15 ↑	8 14 ↑	8 13 ↑	8 12 ↑	7 12 ↑	7 12 ↑	7 12 ↑	8 13 ↑	8 14 ↑	9 15 ↑	10 15 ↑	10 15 ↑	10 15 ↑	10 15 ↑	10 14 ↑
Houston Pilots B - 11/12	9 16 ↑	10 16 ↑	10 17 ↑	10 17 ↑	10 16 ↑	10 16 ↑	10 16 ↑	9 15 ↑	9 15 ↑	8 15 ↑	8 14 ↑	8 13 ↑	7 13 ↑	7 12 ↑	7 12 ↑	7 13 ↑	8 13 ↑	8 14 ↑	8 14 ↑	8 15 ↑	9 15 ↑	8 14 ↑	8 14 ↑	8 14 ↑
Houston Pilots A - 1 & 2 Bravo	12 17 ↑	13 17 ↑	13 18 ↑	13 18 ↑	13 18 ↑	13 18 ↑	13 18 ↑	13 17 ↑	12 17 ↑	10 16 ↑	10 15 ↑	8 14 ↑	8 14 ↑	7 13 ↑	6 13 ↑	6 12 ↑	7 13 ↑	8 13 ↑	8 14 ↑	9 15 ↑	9 15 ↑	10 14 ↑	10 15 ↑	10 15 ↑

NOTE: This is automated data that may/may not agree with the official BAM thinking that's found on the daily slides.
This data should be used as a guide only.

Houston Pilots: FRI. 8/29/2025

Forecast Discussion

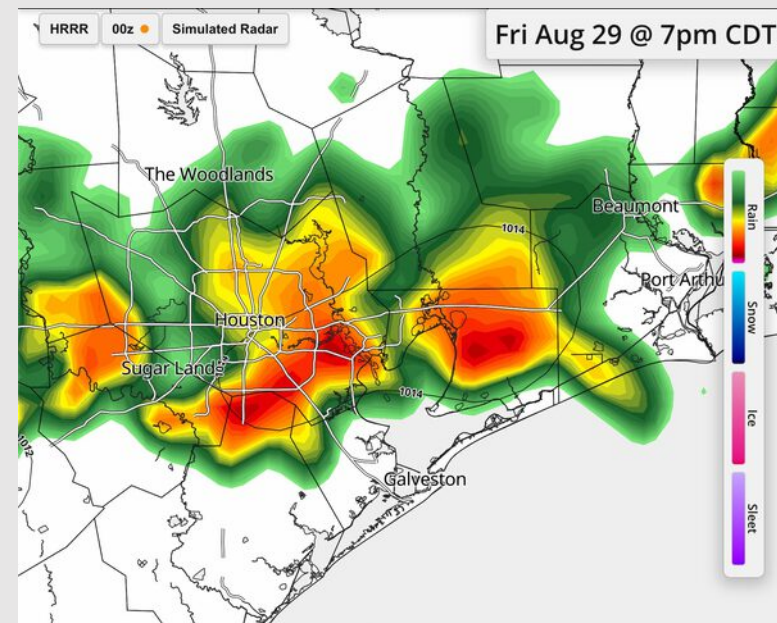
Precip: Widespread storms expected from 6 - 11PM for all stations. A few storms will be possible that will hold the risk for lightning, heavy downpours, and a few gusts of 30+ kts.

Wind: Winds will generally be out of the SW, becoming variable at times. **N of Morgan's Point:** Winds will be at 2 – 7 kts. **S of Morgan's Point:** Winds will be at 5 – 10 kts.

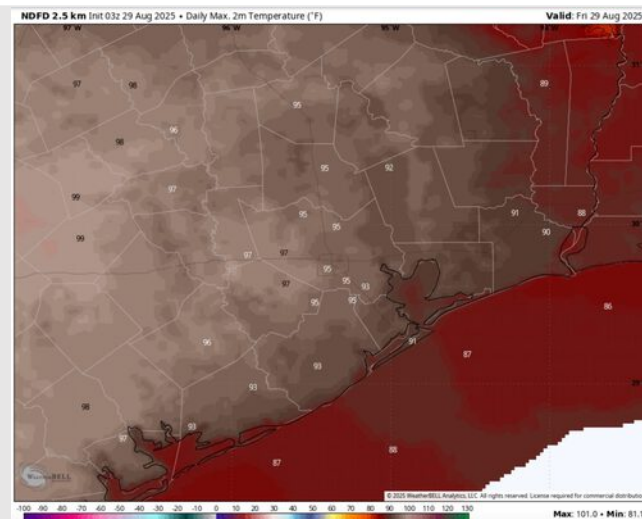
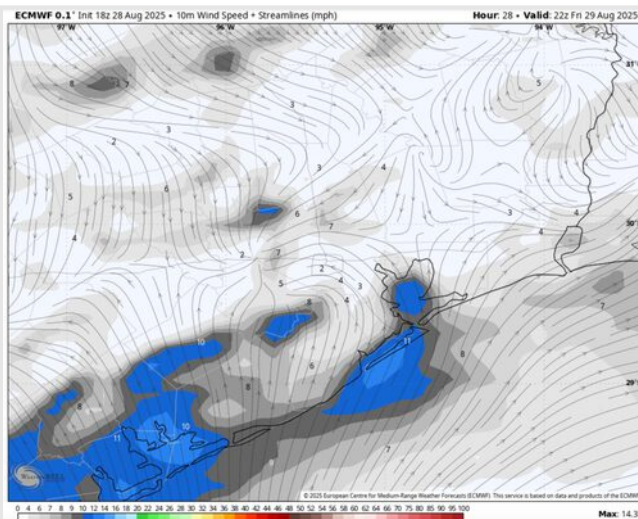
High Temps: **N of Morgan's Point:** Mid 90s F. **S of Morgan's Point:** Low 90s F.

Visibility: No fog concerns today, however, visibilities may be reduced under heavier downpours.

Precip Image: 7 PM CT



Wind Speed:
5 PM CT



High Temps
Today

Houston Pilots: SAT. 8/30/2025

Forecast Discussion

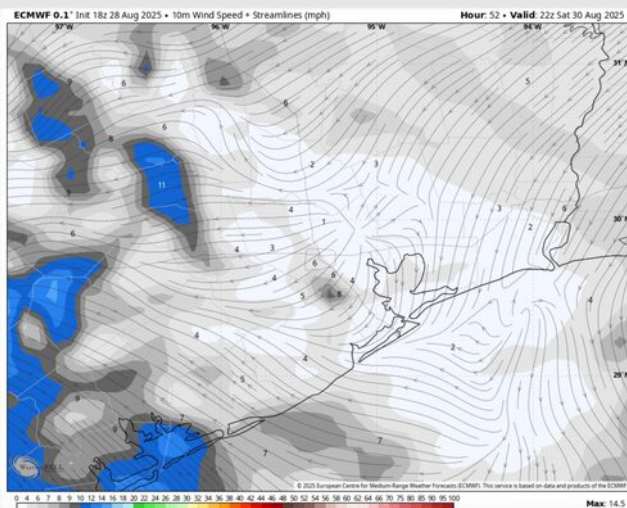
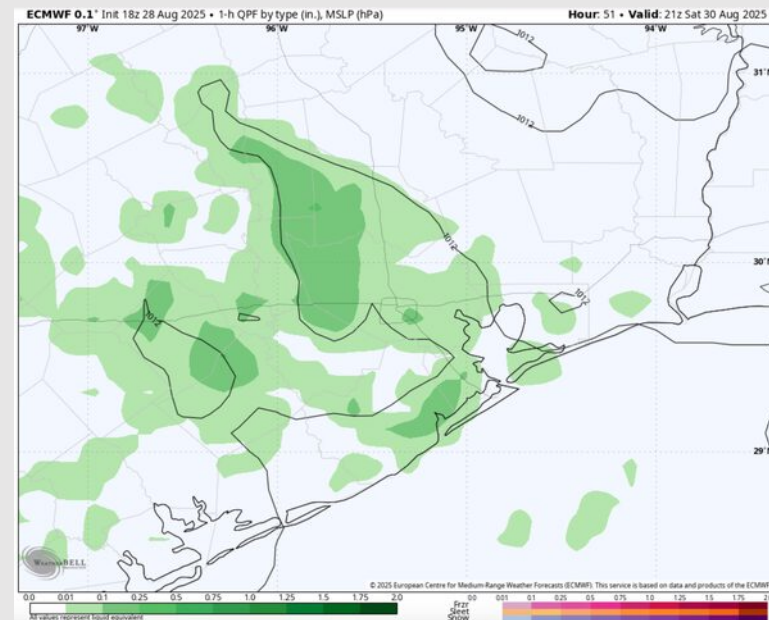
Precip: Scattered showers possible from 1AM – 6 PM. The best chance for activity is expected to be 3AM to 9AM and 4PM to 7PM. **Storms will hold risks for lightning and heavy downpours.**

Wind: Winds will be variable throughout the day Saturday, with a tendency to blow from the E/NE. **N of Morgan's Point:** Winds will be at 2 – 7 kts. **S of Morgan's Point:** Winds will be at to 1 – 6 kts.

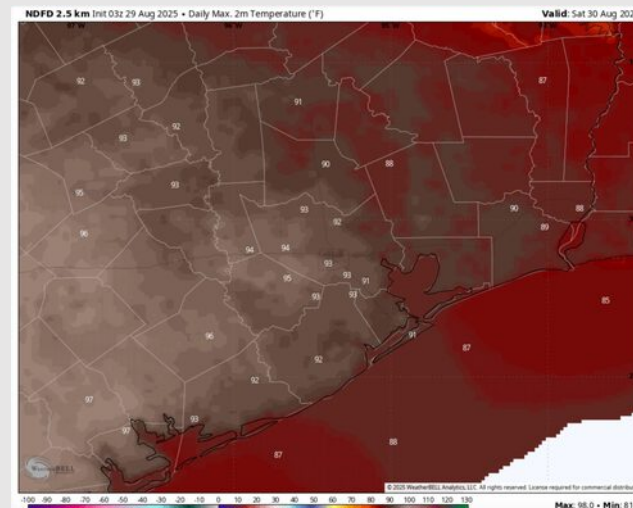
High Temps: **N of Morgan's Point:** Low 90s F. **S of Morgan's Point:** Low 80s F.

Visibility: No fog concerns Saturday, however, visibilities can be briefly reduced under heavy downpours.

Precip Image: 4 PM CT



Wind Speed:
5 PM CT



High Temps
Saturday

Houston Pilots: SUN. 8/31/2025

Forecast Discussion

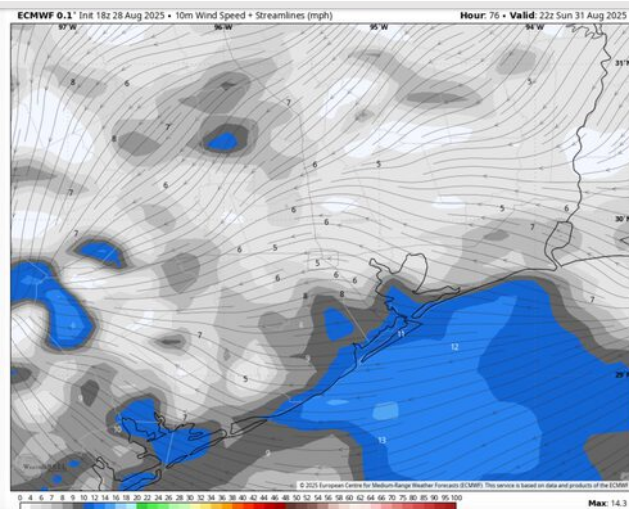
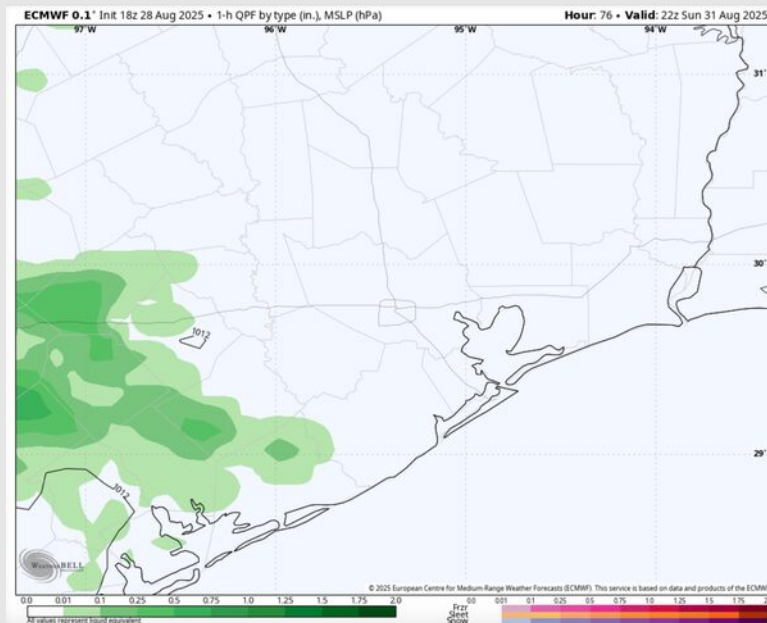
Precip: Favoring precipitation to trend west of ALL stations Sunday. Dry conditions expected.

Wind: Winds will be out of the E Sunday. **N of Morgan's Point:** Winds will be at 1 – 6 kts. **S of Morgan's Point:** Winds will be at 5 – 10 kts.

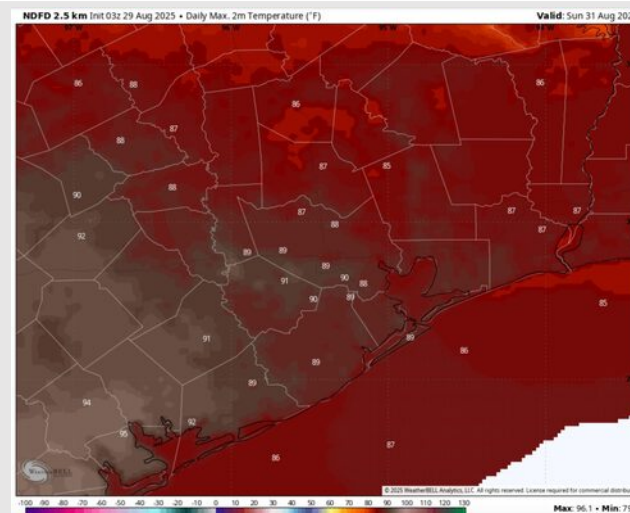
High Temps: **N of Morgan's Point:** High 80s F. **S of Morgan's Point:** High 80s F.

Visibility: No visibility concerns Sunday.

Precip Image: 5 PM CT



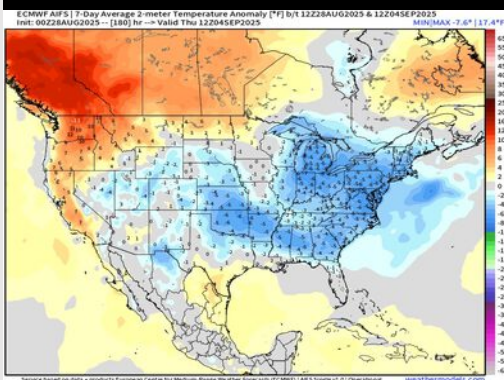
Wind Speed:
5 PM CT



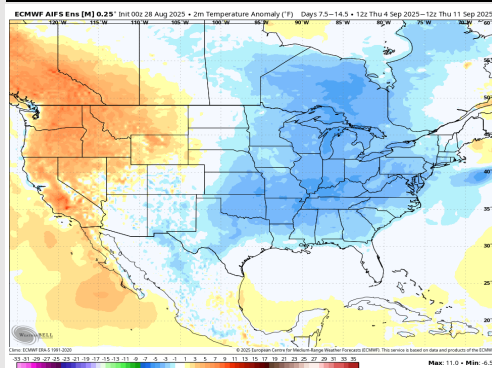
High Temps
Sunday

Houston Pilots: 8/29/25

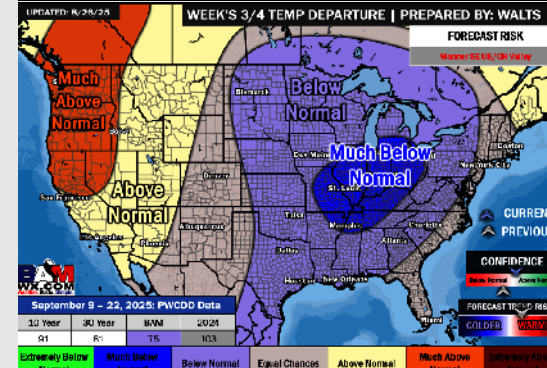
Next 7 Day Temperature Departure



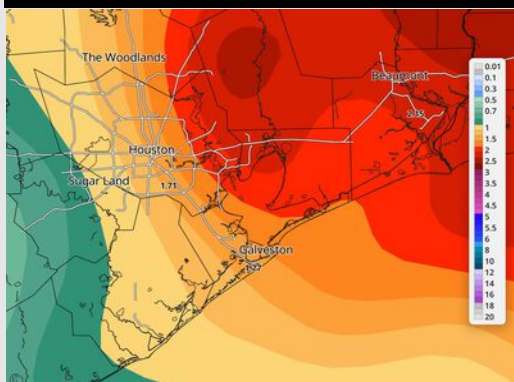
8-14 Day Temperature Departure



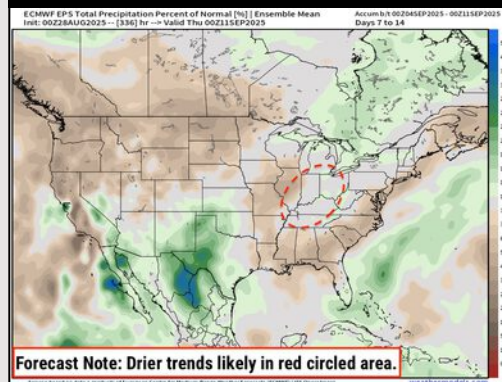
15-30 Day Temperature Departure



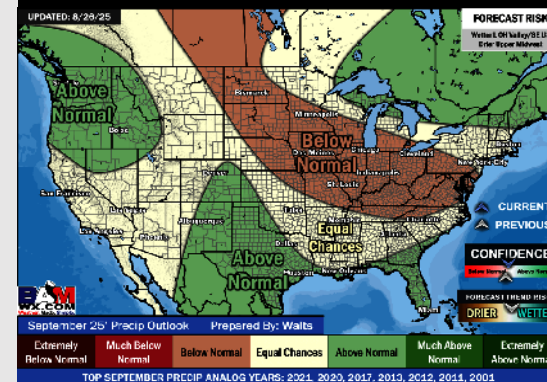
Next 7 Day Total Precipitation



8-14 Day % of Average Precip.



15-30 Day % of Average Precip.



- Temps are expected to be near normal for the next 7 days with scattered rain chances bringing a few downpours throughout the week.
- Near normal temperatures and near normal rain chances are favored for days 8 – 14.
- Below normal temperatures are favored for mid to late September with above normal rainfall chances.