

Houston Pilots Forecast Package



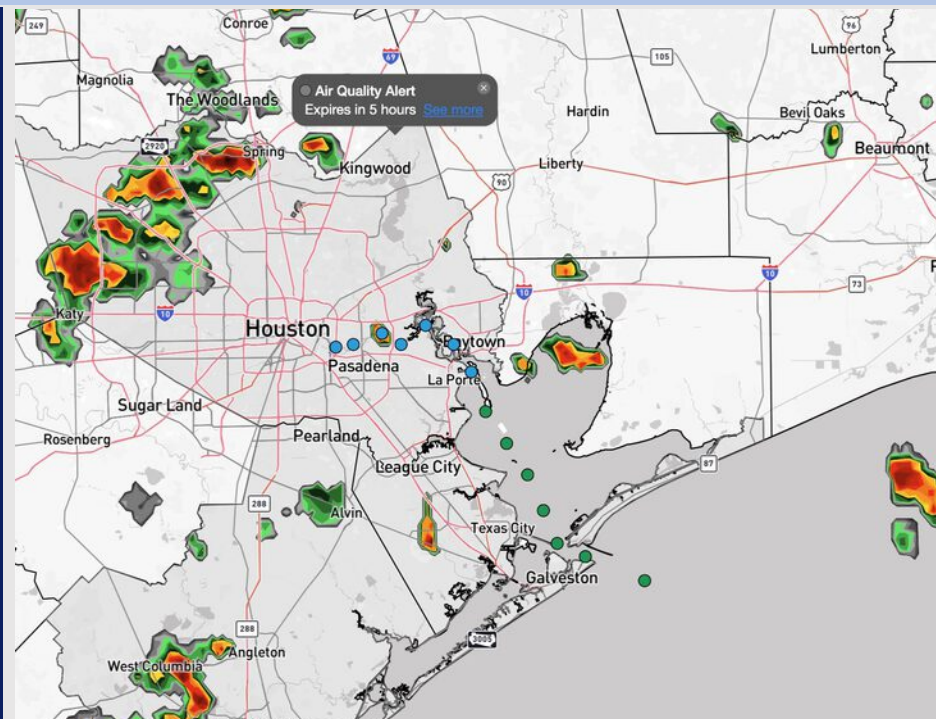
Updated: 2:50 PM CT

Wednesday, August 27, 2025

Forecaster: John Kemper

Weather Headlines

- Isolated to scattered shower/storm chances in play over the next 72 hours.
- A few non-thunderstorm wind gusts up to 20 kts will be possible today and THU PM.
- No tropical activity is favored across the next 7-10 days.



Current Radar: 2:45 PM CT

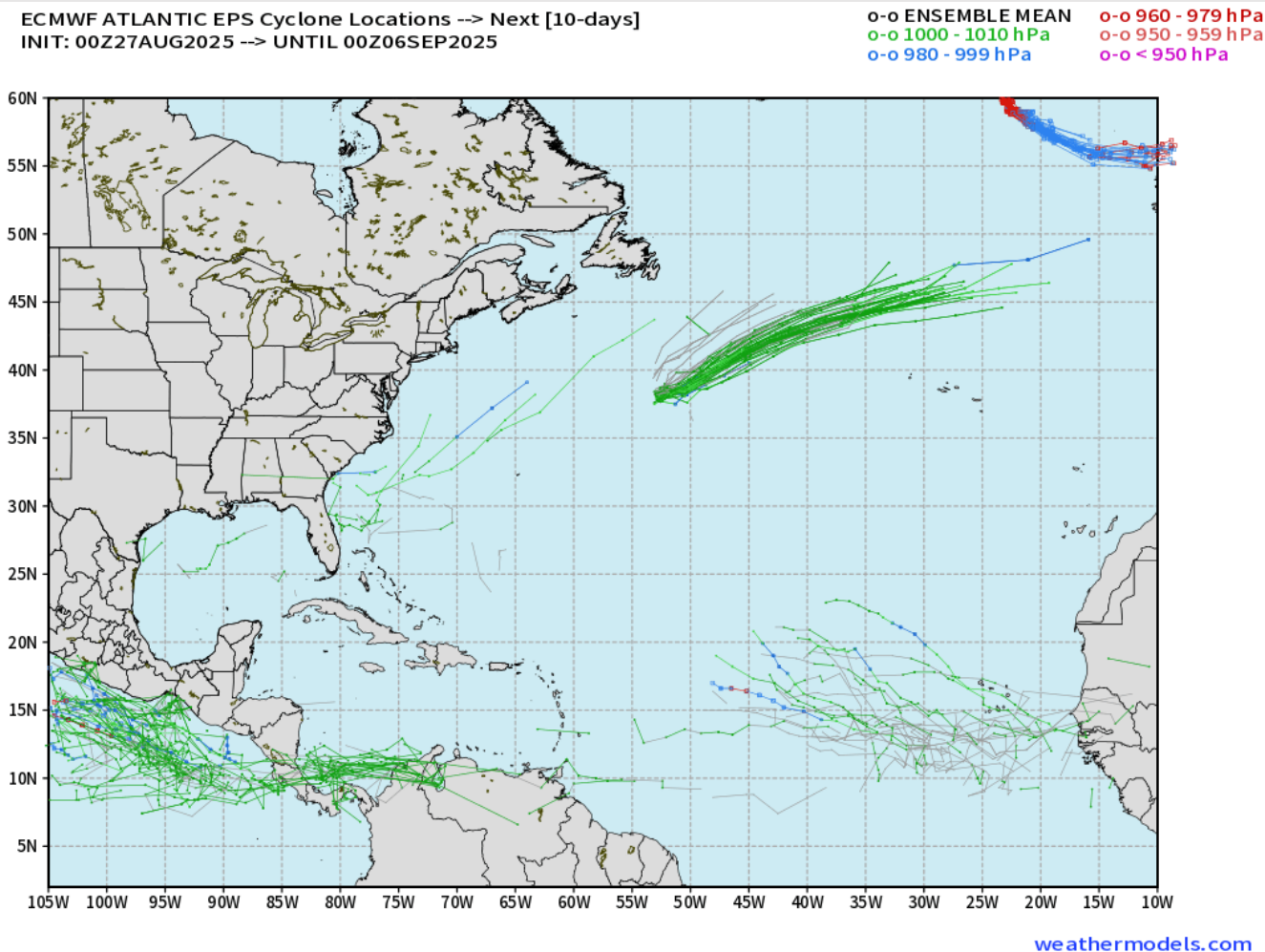
As always, please do not hesitate to reach out to us with any forecast questions at [\(317\)-560-8122](tel:317-560-8122). Press 1 for forecast questions.

You can also access real-time forecast updates and 24/7 meteorological chat assistance on your [Clarity](#) app. Click [here](#) for login assistance.



Houston Pilots Tropical Update

10-Day Tropical Outlook



No tropical development favored in the Gulf over the next 7-10 days.

Let's keep an eye for a potential uptick the second week of September.

Houston Pilots Visibility Chart (miles)



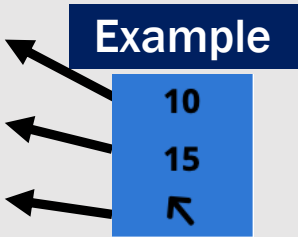
Visibility	Wed 4 pm	Wed 5 pm	Wed 6 pm	Wed 7 pm	Wed 8 pm	Wed 9 pm	Wed 10 pm	Wed 11 pm	Thu 12 am	Thu 1 am	Thu 2 am	Thu 3 am	Thu 4 am	Thu 5 am	Thu 6 am	Thu 7 am	Thu 8 am	Thu 9 am	Thu 10 am	Thu 11 am	Thu 12 pm	Thu 1 pm	Thu 2 pm	Thu 3 pm
Houston Pilots N - 610 Bridge	10	10	10	10	10	10	10	10	10	10	10	10	10	10	10	10	10	10	10	10	10	10	10	10
Houston Pilots M - Kinder 1	10	10	10	10	10	10	10	10	10	10	10	10	10	10	10	10	10	10	10	10	10	10	10	10
Houston Pilots L - Greens Bayou	10	10	10	10	10	10	10	10	10	10	10	10	10	10	10	10	10	10	10	10	10	10	10	10
Houston Pilots K - Shell Crude	10	10	10	10	10	10	10	10	10	10	10	10	10	10	10	10	10	10	10	10	10	10	10	10
Houston Pilots J - Lynchburg Ferries	10	10	10	10	10	10	10	10	10	10	10	10	10	10	10	10	10	10	10	10	10	10	10	10
Houston Pilots I - Exxon 3	10	10	10	10	10	10	10	10	10	10	10	10	10	10	10	10	10	10	10	10	10	10	10	10
Houston Pilots H - Morgans Point	10	10	10	10	10	10	10	10	10	10	10	10	10	10	10	10	10	10	10	10	10	10	10	10
Houston Pilots G - 75/76	9	10	9	10	9	10	10	10	10	10	10	10	10	10	10	10	10	9	7.9	6.9	6.9	7.9	10	10
Houston Pilots F - 63/64	9	9	9	10	9	9	10	10	10	10	10	10	10	10	10	10	10	9	6.9	6.9	6.9	7.9	10	10
Houston Pilots E - 51/52	7.9	7.9	7.9	7.9	7.9	7.9	10	10	10	10	10	10	10	10	10	10	10	9	6.9	5.9	6.9	6.9	10	10
Houston Pilots D - 37/38	7.9	7.9	7.9	7.9	7.9	6.9	10	9	10	10	10	10	10	10	10	10	10	7.9	6.9	5.9	5.9	6.9	10	10
Houston Pilots C - 25/26	6.9	7.9	6.9	7.9	6.9	6.9	10	9	10	10	10	10	10	10	10	10	10	7.9	6.9	5.9	5.9	6.9	10	10
Houston Pilots B - 11/12	6.9	7.9	6.9	7.9	6.9	6.9	9	9	10	10	10	10	10	10	10	10	10	7.9	6.9	5.9	5.9	5.9	10	10
Houston Pilots A - 1 & 2 Bravo	6.9	7.9	6.9	7.9	6.9	6.9	9	9	10	10	10	10	10	10	10	10	10	9	6.9	5.9	5.9	5.9	10	10

NOTE: This is automated data that may/may not agree with the official BAM thinking that’s found on the daily slides or special visibility report slides. This data should be used as a guide only

Houston Pilots Wind Chart



Sustained Wind 10 Knots
Gusts 15 Knots
Wind from the SE



Wind	Wed 4 pm	Wed 5 pm	Wed 6 pm	Wed 7 pm	Wed 8 pm	Wed 9 pm	Wed 10 pm	Wed 11 pm	Thu 12 am	Thu 1 am	Thu 2 am	Thu 3 am	Thu 4 am	Thu 5 am	Thu 6 am	Thu 7 am	Thu 8 am	Thu 9 am	Thu 10 am	Thu 11 am	Thu 12 pm	Thu 1 pm	Thu 2 pm	Thu 3 pm
Houston Pilots N - 610 Bridge	7 13 ↖	7 14 ↖	7 14 ↖	7 14 ↖	7 14 ↖	6 12 ↖	5 9 ↖	3 8 ↖	3 7 ↖	3 6 ↖	2 5 ↖	2 5 ↖	2 5 ↖	2 5 ↖	1 5 ↖	1 5 ↖	2 5 ↖	2 5 ↖	2 6 ↖	3 7 ↖	5 8 ↖	5 10 ↖	6 12 ↖	6 13 ↖
Houston Pilots M - Kinder 1	7 13 ↖	7 14 ↖	7 14 ↖	7 14 ↖	7 14 ↖	6 12 ↖	5 9 ↖	3 8 ↖	3 7 ↖	3 6 ↖	2 5 ↖	2 5 ↖	2 5 ↖	2 5 ↖	1 5 ↖	1 5 ↖	2 5 ↖	2 5 ↖	2 6 ↖	3 7 ↖	5 8 ↖	5 10 ↖	6 12 ↖	6 13 ↖
Houston Pilots L - Greens Bayou	7 13 ↖	7 14 ↖	7 14 ↖	7 14 ↖	7 13 ↖	6 12 ↖	5 9 ↖	3 8 ↖	3 7 ↖	3 6 ↖	2 5 ↖	2 5 ↖	2 5 ↖	2 5 ↖	1 5 ↖	1 5 ↖	2 5 ↖	2 5 ↖	2 5 ↖	3 7 ↖	5 8 ↖	5 10 ↖	6 12 ↖	6 13 ↖
Houston Pilots K - Shell Crude	7 13 ↖	8 14 ↖	7 14 ↖	7 14 ↖	7 13 ↖	6 12 ↖	5 9 ↖	3 8 ↖	3 7 ↖	3 6 ↖	2 5 ↖	2 5 ↖	2 5 ↖	2 5 ↖	1 5 ↖	1 5 ↖	2 5 ↖	2 5 ↖	2 5 ↖	3 7 ↖	5 8 ↖	6 10 ↖	6 12 ↖	6 13 ↖
Houston Pilots J - Lynchburg Ferries	7 13 ↖	7 14 ↖	7 14 ↖	7 14 ↖	6 13 ↖	6 12 ↖	5 9 ↖	3 8 ↖	3 7 ↖	2 6 ↖	2 5 ↖	2 5 ↖	1 5 ↖	1 5 ↖	1 5 ↖	1 5 ↖	1 5 ↖	1 5 ↖	2 5 ↖	3 7 ↖	5 8 ↖	6 10 ↖	6 12 ↖	7 13 ↖
Houston Pilots I - Exxon 3	10 15 ↖	10 16 ↖	10 16 ↖	10 15 ↖	10 15 ↖	9 14 ↖	8 13 ↖	8 12 ↖	7 10 ↖	7 9 ↖	6 8 ↖	6 8 ↖	6 8 ↖	6 8 ↖	5 7 ↖	5 7 ↖	5 7 ↖	5 7 ↖	5 7 ↖	6 8 ↖	6 9 ↖	7 12 ↖	8 14 ↖	9 15 ↖
Houston Pilots H - Morgans Point	10 15 ↖	10 16 ↖	10 15 ↖	10 15 ↖	10 15 ↖	9 14 ↖	8 13 ↖	8 12 ↖	7 10 ↖	7 9 ↖	6 8 ↖	6 8 ↖	6 8 ↖	6 8 ↖	6 7 ↖	5 7 ↖	5 7 ↖	5 7 ↖	5 7 ↖	6 8 ↖	6 9 ↖	7 13 ↖	8 14 ↖	9 15 ↖
Houston Pilots G - 75/76	9 15 ↖	10 16 ↖	10 16 ↖	10 15 ↖	10 15 ↖	10 14 ↖	9 13 ↖	9 13 ↖	8 12 ↖	8 12 ↖	8 10 ↖	8 10 ↖	7 10 ↖	7 10 ↖	6 9 ↖	6 9 ↖	6 9 ↖	6 8 ↖	6 9 ↖	6 9 ↖	6 10 ↖	6 13 ↖	8 14 ↖	8 15 ↖
Houston Pilots F - 63/64	9 15 ↖	10 16 ↖	10 16 ↖	10 15 ↖	10 15 ↖	10 14 ↖	9 13 ↖	8 13 ↖	8 12 ↖	8 12 ↖	8 10 ↖	8 10 ↖	8 10 ↖	7 10 ↖	7 9 ↖	6 9 ↖	6 9 ↖	6 9 ↖	6 9 ↖	6 9 ↖	6 10 ↖	6 12 ↖	7 14 ↖	8 14 ↖
Houston Pilots E - 51/52	9 15 ↖	9 15 ↖	9 15 ↖	9 15 ↖	10 15 ↖	9 14 ↖	9 13 ↖	9 13 ↖	8 13 ↖	8 13 ↖	8 12 ↖	8 12 ↖	8 12 ↖	8 10 ↖	7 10 ↖	7 10 ↖	6 9 ↖	6 9 ↖	6 9 ↖	6 10 ↖	6 10 ↖	6 13 ↖	8 14 ↖	8 14 ↖
Houston Pilots D - 37/38	8 14 ↖	8 15 ↖	9 15 ↖	9 14 ↖	10 14 ↖	9 14 ↖	9 13 ↖	9 13 ↖	8 13 ↖	8 13 ↖	8 13 ↖	8 12 ↖	8 12 ↖	8 12 ↖	7 10 ↖	7 10 ↖	7 10 ↖	6 9 ↖	6 9 ↖	6 10 ↖	6 10 ↖	7 13 ↖	8 14 ↖	8 14 ↖
Houston Pilots C - 25/26	8 13 ↖	8 14 ↖	8 14 ↖	9 14 ↖	9 14 ↖	9 13 ↖	8 13 ↖	8 13 ↖	8 13 ↖	8 13 ↖	8 12 ↖	8 12 ↖	8 12 ↖	8 12 ↖	7 10 ↖	7 10 ↖	7 10 ↖	6 9 ↖	6 10 ↖	6 10 ↖	6 10 ↖	7 13 ↖	8 13 ↖	8 13 ↖
Houston Pilots B - 11/12	8 13 ↖	8 14 ↖	8 14 ↖	8 14 ↖	8 14 ↖	8 13 ↖	8 13 ↖	7 13 ↖	7 13 ↖	7 13 ↖	7 12 ↖	7 12 ↖	7 12 ↖	6 12 ↖	6 10 ↖	6 10 ↖	6 10 ↖	6 10 ↖	6 10 ↖	6 10 ↖	6 10 ↖	7 13 ↖	7 13 ↖	8 13 ↖
Houston Pilots A - 1 & 2 Bravo	8 13 ↖	8 14 ↖	8 15 ↖	9 14 ↖	9 14 ↖	9 14 ↖	9 14 ↖	9 15 ↖	9 14 ↖	9 14 ↖	9 14 ↖	9 14 ↖	9 14 ↖	9 14 ↖	8 14 ↖	8 13 ↖	8 12 ↖	7 12 ↖	7 12 ↖	7 12 ↖	6 12 ↖	7 13 ↖	7 13 ↖	7 13 ↖

NOTE: This is automated data that may/may not agree with the official BAM thinking that's found on the daily slides.
This data should be used as a guide only.

Houston Pilots: WED. 8/27/2025

Forecast Discussion

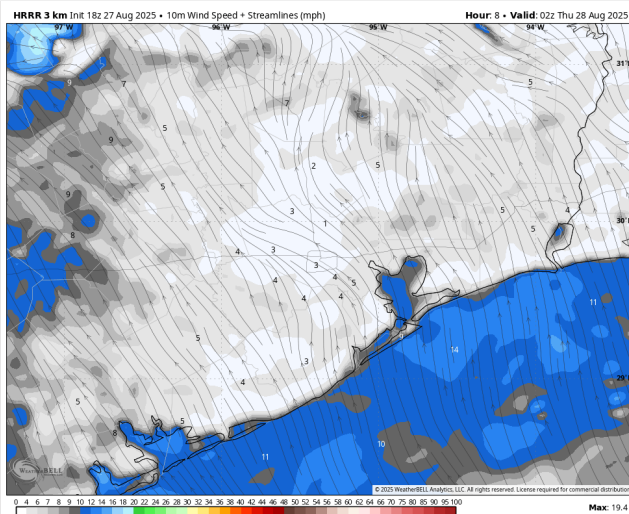
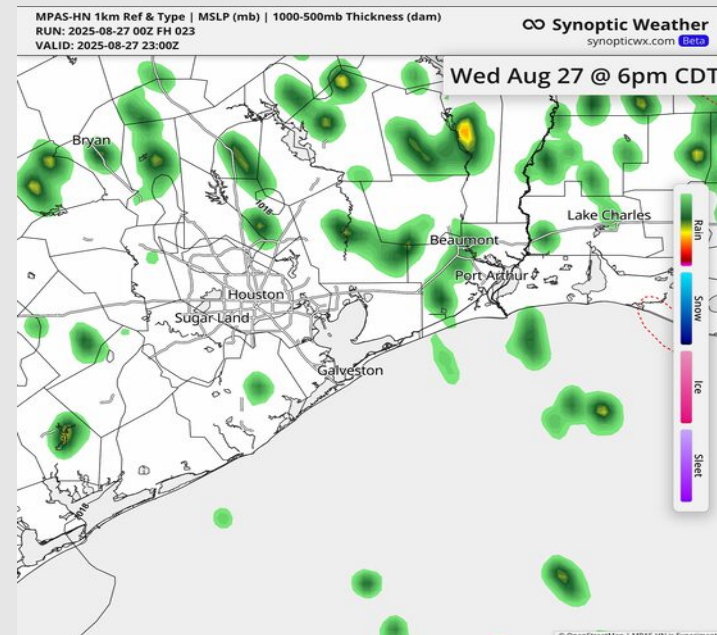
Precip: Scattered downpours and a few storms will continue to be possible through 6PM before becoming more isolated through the late evening, with chances clearing after 11PM. **Storms will hold risks for 25+ kt winds, lightning and heavy downpours.**

Wind: Winds will set out of the S/SE for the remainder of the evening. **N of Morgan's Point:** Winds will be at 4 – 9 kts. **S of Morgan's Point:** Winds will be at to 9 – 14 kts.

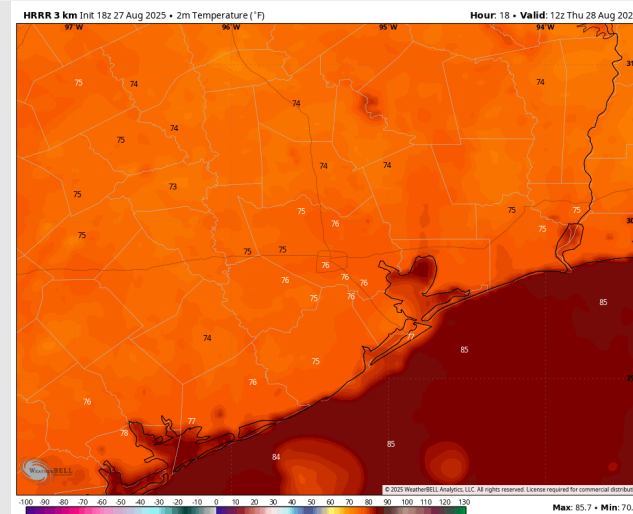
Low Temps: **N of Morgan's Point:** Mid 70s F. **S of Morgan's Point:** Upper 70s F to Mid 80s F.

Visibility: No fog concerns for today, however visibilities can be briefly reduced under heavy downpours.

Precip Image: 6 PM CT



Wind Speed:
9 PM CT



Low Temps
THU AM

Houston Pilots: THU. 8/28/2025

Forecast Discussion

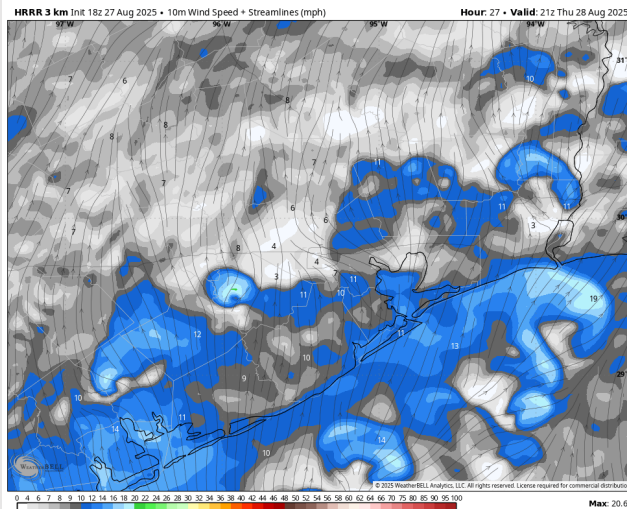
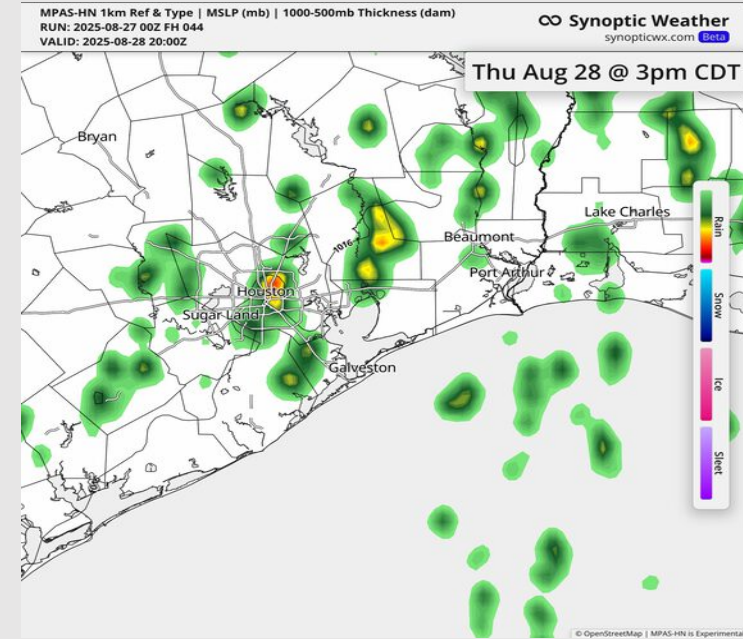
Precip: Scattered downpours in play for all Stations from 6AM – 6 PM. Best potential will exist from 9AM – 4PM. **A few storms will be possible that will hold the risk for lightning and heavy downpours in addition to gusts of 30 – 35kts.**

Wind: Winds will be out of the S/SW throughout Thursday. **N of Morgan's Point:** Winds will be at 4 – 8 kts. **S of Morgan's Point:** Winds will be at 8 – 13 kts. Non thunderstorm wind gusts may briefly reach 20 kts after 3 PM.

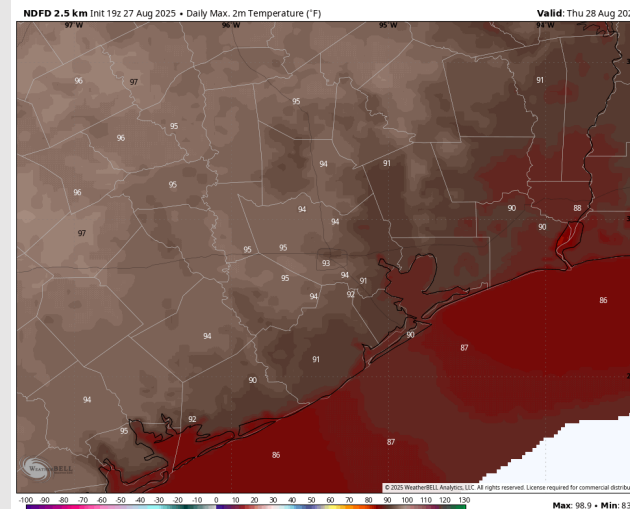
High Temps: **N of Morgan's Point:** Mid 90s F. **S of Morgan's Point:** Upper 80s F to low 90s F.

Visibility: No fog concerns Thursday, however, visibilities may be reduced under heavier downpours, especially in the late AM.

Precip Image: 3 PM CT



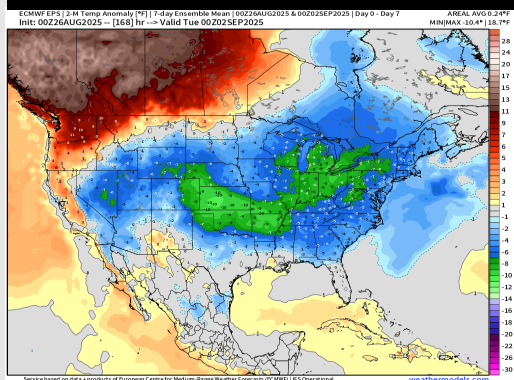
Wind Speed:
4 PM CT



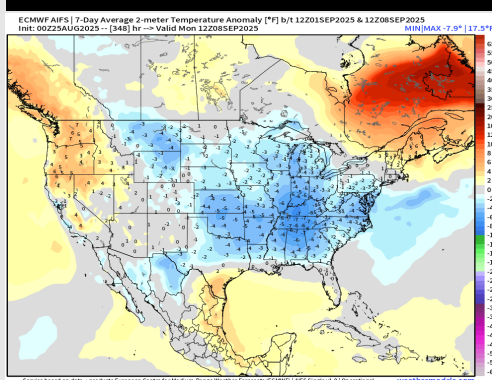
High Temps
Thursday

Houston Pilots: 8/27/25

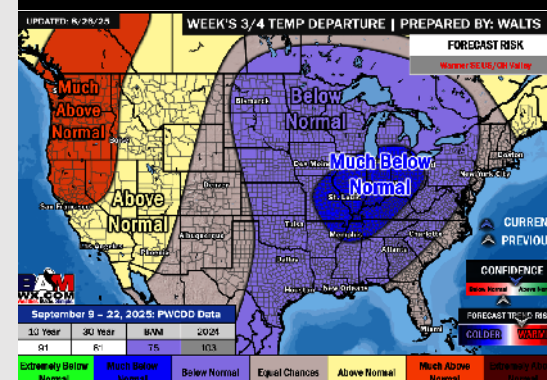
Next 7 Day Temperature Departure



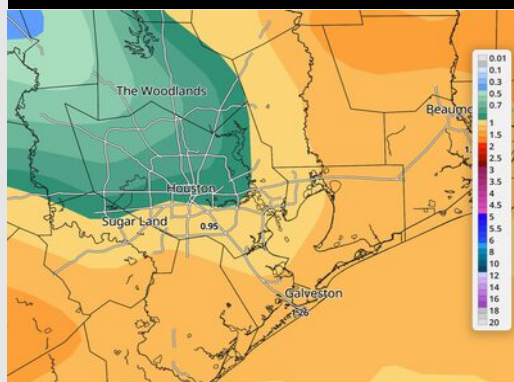
8-14 Day Temperature Departure



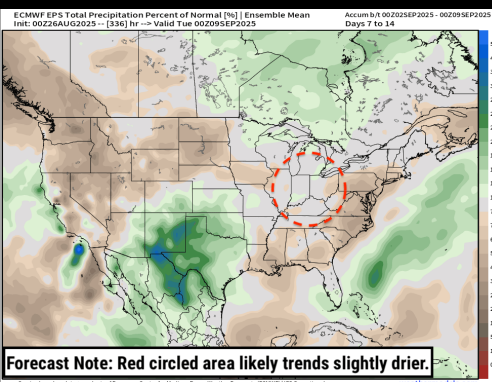
15-30 Day Temperature Departure



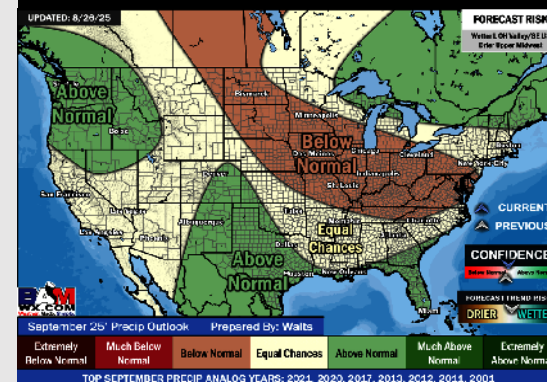
Next 7 Day Total Precipitation



8-14 Day % of Average Precip.



15-30 Day % of Average Precip.



- Temps are expected to be near normal for the next 7 days with scattered rain chances bringing a few downpours throughout the week.
- Above normal temperatures and near normal rain chances are favored for days 8 – 14.
- Below normal temperatures are favored for mid to late September with above normal rainfall chances.