

Houston Pilots Forecast Package



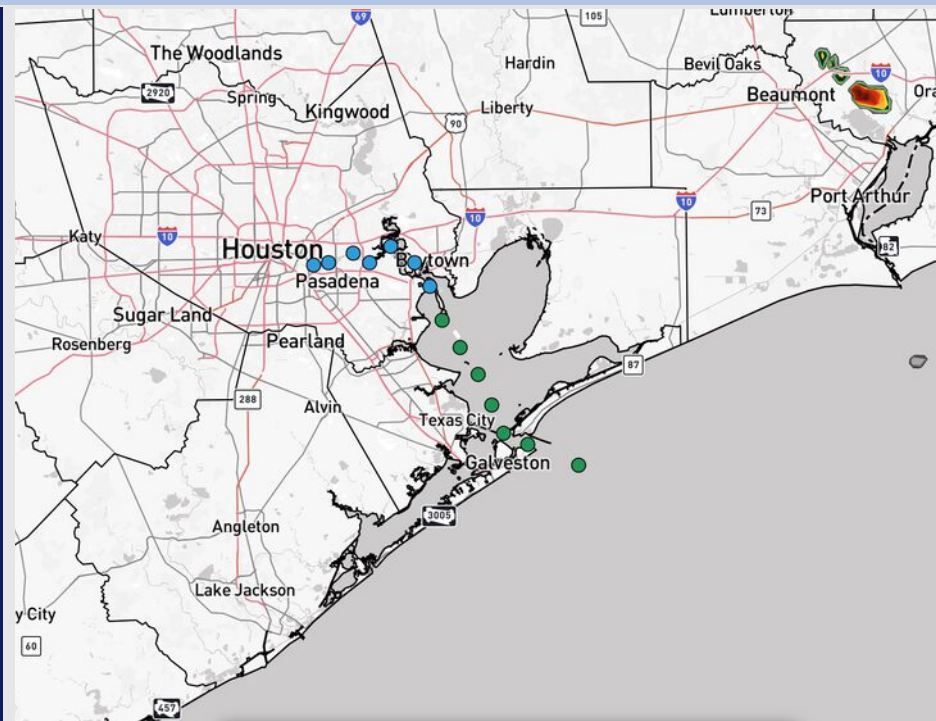
Updated: 9:30 PM CT

Tuesday, August 26, 2025

Forecaster: Sam Lang

Weather Headlines

- Isolated to scattered shower/storm chances in play over the next 72 hours.
- A few non-thunderstorm wind gusts up to 20 kts will be possible today and THU PM.
- No tropical activity is favored across the next 10 days.



Current Radar: 9:30 PM CT

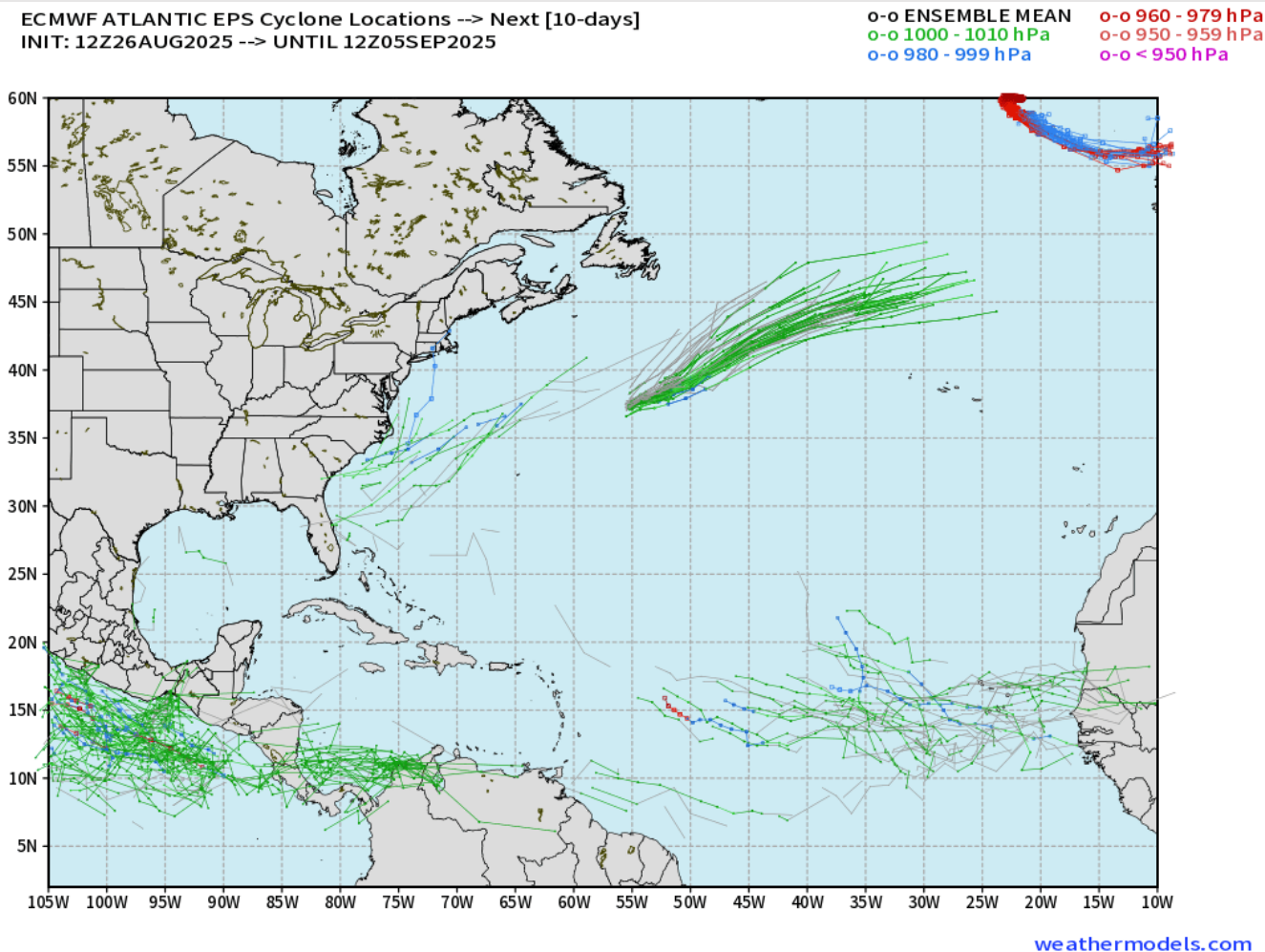
As always, please do not hesitate to reach out to us with any forecast questions at **(317)-560-8122**. Press **1** for forecast questions.

You can also access real-time forecast updates and 24/7 meteorological chat assistance on your **Clarity** app. Click [here](#) for login assistance.



Houston Pilots Tropical Update

10-Day Tropical Outlook



No tropical development favored in the Gulf over the next 10 days.

Houston Pilots Visibility Chart (miles)



Visibility	Tue 11 pm	Wed 12 am	Wed 1 am	Wed 2 am	Wed 3 am	Wed 4 am	Wed 5 am	Wed 6 am	Wed 7 am	Wed 8 am	Wed 9 am	Wed 10 am	Wed 11 am	Wed 12 pm	Wed 1 pm	Wed 2 pm	Wed 3 pm	Wed 4 pm	Wed 5 pm	Wed 6 pm	Wed 7 pm	Wed 8 pm	Wed 9 pm	Wed 10 pm
Houston Pilots N - 610 Bridge	10	10	10	10	10	10	10	10	10	10	10	10	10	10	10	10	10	10	10	10	10	10	10	10
Houston Pilots M - Kinder 1	10	10	10	10	10	10	10	10	10	10	10	10	10	10	10	10	10	10	10	10	10	10	10	10
Houston Pilots L - Greens Bayou	10	10	10	10	10	10	10	10	10	10	10	10	10	10	10	10	10	10	10	10	10	10	10	10
Houston Pilots K - Shell Crude	10	10	10	10	10	10	10	10	10	10	10	10	10	10	10	10	10	10	10	10	10	10	10	10
Houston Pilots J - Lynchburg Ferries	10	10	10	10	10	10	10	10	10	10	10	10	10	10	10	10	10	10	10	10	10	10	10	10
Houston Pilots I - Exxon 3	10	10	10	10	10	10	10	10	10	10	10	10	10	10	10	10	10	10	10	10	10	10	10	10
Houston Pilots H - Morgans Point	10	10	10	10	10	10	10	10	10	10	10	10	10	10	10	10	10	10	10	10	10	10	10	10
Houston Pilots G - 75/76	10	10	10	10	10	10	10	10	10	10	10	10	10	10	10	10	10	10	10	10	10	10	10	10
Houston Pilots F - 63/64	10	10	10	10	10	10	10	10	10	10	10	10	10	10	10	10	10	10	10	10	10	10	10	10
Houston Pilots E - 51/52	10	10	10	10	10	10	10	10	10	10	10	10	10	10	10	10	10	10	10	9	7.9	7.9	10	10
Houston Pilots D - 37/38	10	10	10	10	10	10	10	10	10	10	10	10	10	10	10	10	10	10	9	7.9	7.9	7.9	10	10
Houston Pilots C - 25/26	10	10	10	10	10	10	10	10	10	10	10	10	10	10	9	10	10	10	9	6.9	6.9	6.9	10	10
Houston Pilots B - 11/12	10	10	10	10	10	10	10	10	10	10	10	10	9	10	7.9	9	10	10	7.9	6.9	6.9	6.9	10	10
Houston Pilots A - 1 & 2 Bravo	10	10	10	10	10	10	10	10	10	10	10	10	7.9	10	7.9	9	10	10	7.9	6.9	6.9	6.9	10	10

NOTE: This is automated data that may/may not agree with the official BAM thinking that's found on the daily slides or special visibility report slides. This data should be used as a guide only

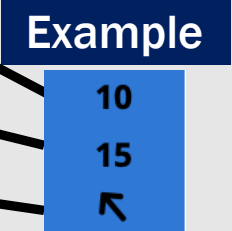
Houston Pilots Wind Chart



Forecast Confidence



Sustained Wind 10 Knots
Gusts 15 Knots
Wind from the SE



Wind	Tue 11 pm	Wed 12 am	Wed 1 am	Wed 2 am	Wed 3 am	Wed 4 am	Wed 5 am	Wed 6 am	Wed 7 am	Wed 8 am	Wed 9 am	Wed 10 am	Wed 11 am	Wed 12 pm	Wed 1 pm	Wed 2 pm	Wed 3 pm	Wed 4 pm	Wed 5 pm	Wed 6 pm	Wed 7 pm	Wed 8 pm	Wed 9 pm	Wed 10 pm
Houston Pilots N - 610 Bridge	3 8 ↖	3 7 ↖	2 6 ↖	2 5 ↖	1 5 ↖	2 5 ↖	2 5 ↖	2 6 ↖	3 6 ↖	3 8 ↖	5 8 ↖	5 9 ↖	6 10 ↖	7 13 ↖	7 14 ↖	7 15 ↖	8 15 ↖	8 15 ↖	8 15 ↖	8 16 ↖	8 15 ↖	8 15 ↖	7 13 ↖	6 12 ↖
Houston Pilots M - Kinder 1	3 8 ↖	3 7 ↖	2 6 ↖	2 5 ↖	2 5 ↖	2 5 ↖	2 5 ↖	2 6 ↖	3 6 ↖	3 7 ↖	5 8 ↖	5 9 ↖	6 10 ↖	7 13 ↖	7 14 ↖	7 15 ↖	8 15 ↖	8 15 ↖	8 15 ↖	8 16 ↖	8 15 ↖	8 15 ↖	7 13 ↖	6 12 ↖
Houston Pilots L - Greens Bayou	3 8 ↖	3 7 ↖	2 6 ↖	2 5 ↖	2 5 ↖	2 5 ↖	2 5 ↖	2 5 ↖	3 6 ↖	3 7 ↖	5 8 ↖	5 9 ↖	6 10 ↖	6 13 ↖	7 14 ↖	7 15 ↖	8 15 ↖	8 15 ↖	8 15 ↖	8 16 ↖	8 15 ↖	8 14 ↖	6 13 ↖	6 12 ↖
Houston Pilots K - Shell Crude	3 8 ↖	3 7 ↖	2 6 ↖	2 5 ↖	2 5 ↖	2 5 ↖	2 5 ↖	2 6 ↖	3 6 ↖	3 7 ↖	3 8 ↖	5 9 ↖	6 10 ↖	6 13 ↖	7 14 ↖	7 15 ↖	8 15 ↖	8 16 ↖	8 15 ↖	8 15 ↖	8 15 ↖	8 14 ↖	6 13 ↖	6 12 ↖
Houston Pilots J - Lynchburg Ferries	3 8 ↖	2 6 ↖	2 5 ↖	1 5 ↖	1 5 ↖	1 5 ↖	2 5 ↖	2 5 ↖	3 6 ↖	3 7 ↖	3 8 ↖	5 9 ↖	6 10 ↖	6 13 ↖	7 14 ↖	7 15 ↖	8 15 ↖	8 15 ↖	8 15 ↖	8 15 ↖	8 15 ↖	7 14 ↖	6 13 ↖	6 12 ↖
Houston Pilots I - Exxon 3	8 12 ↖	7 10 ↖	6 9 ↖	6 8 ↖	6 7 ↖	6 7 ↖	6 8 ↖	6 8 ↖	7 9 ↖	8 10 ↖	8 12 ↖	8 12 ↖	8 13 ↖	8 13 ↖	9 15 ↖	10 15 ↖	10 17 ↖	10 17 ↖	12 17 ↖	12 17 ↖	12 17 ↖	12 16 ↖	10 15 ↖	10 15 ↖
Houston Pilots H - Morgans Point	8 12 ↖	7 10 ↖	6 9 ↖	6 8 ↖	6 8 ↖	5 8 ↖	6 8 ↖	6 8 ↖	6 9 ↖	7 10 ↖	8 12 ↖	8 12 ↖	8 13 ↖	8 13 ↖	9 15 ↖	10 15 ↖	10 17 ↖	10 17 ↖	12 17 ↖	12 17 ↖	12 17 ↖	12 16 ↖	10 15 ↖	10 15 ↖
Houston Pilots G - 75/76	9 14 ↖	8 12 ↖	8 12 ↖	7 10 ↖	6 9 ↖	6 9 ↖	6 8 ↖	6 9 ↖	7 10 ↖	8 12 ↖	8 13 ↖	8 13 ↖	8 14 ↖	8 14 ↖	9 15 ↖	9 16 ↖	10 17 ↖	10 18 ↖	12 18 ↖	12 18 ↖	12 17 ↖	12 17 ↖	12 16 ↖	12 16 ↖
Houston Pilots F - 63/64	9 13 ↖	8 12 ↖	8 12 ↖	7 10 ↖	6 9 ↖	6 9 ↖	6 8 ↖	6 9 ↖	7 10 ↖	8 12 ↖	8 13 ↖	8 13 ↖	8 14 ↖	8 14 ↖	8 15 ↖	9 16 ↖	10 17 ↖	10 18 ↖	12 17 ↖	12 17 ↖	12 17 ↖	12 16 ↖	12 16 ↖	12 16 ↖
Houston Pilots E - 51/52	9 13 ↖	8 13 ↖	8 12 ↖	7 10 ↖	6 9 ↖	6 9 ↖	6 8 ↖	6 9 ↖	7 10 ↖	8 12 ↖	8 13 ↖	8 13 ↖	8 14 ↖	8 14 ↖	9 15 ↖	10 16 ↖	10 17 ↖	10 17 ↖	12 17 ↖	12 17 ↖	12 17 ↖	12 16 ↖	12 16 ↖	12 16 ↖
Houston Pilots D - 37/38	9 13 ↖	8 12 ↖	8 12 ↖	7 10 ↖	6 9 ↖	6 9 ↖	6 8 ↖	6 9 ↖	7 10 ↖	8 12 ↖	8 13 ↖	8 13 ↖	8 14 ↖	8 14 ↖	9 15 ↖	10 16 ↖	10 17 ↖	10 17 ↖	12 17 ↖	12 17 ↖	12 17 ↖	12 16 ↖	12 16 ↖	12 16 ↖
Houston Pilots C - 25/26	8 13 ↖	8 12 ↖	8 12 ↖	7 10 ↖	6 9 ↖	6 9 ↖	6 8 ↖	6 8 ↖	6 9 ↖	7 10 ↖	8 12 ↖	8 13 ↖	8 13 ↖	8 14 ↖	9 15 ↖	10 15 ↖	10 16 ↖	10 16 ↖	12 16 ↖	12 16 ↖	12 16 ↖	12 16 ↖	10 15 ↖	10 15 ↖
Houston Pilots B - 11/12	7 13 ↖	7 12 ↖	6 12 ↖	6 10 ↖	6 9 ↖	5 9 ↖	5 8 ↖	5 8 ↖	5 9 ↖	6 10 ↖	6 12 ↖	7 12 ↖	8 13 ↖	8 13 ↖	8 15 ↖	9 15 ↖	9 16 ↖	10 16 ↖	10 16 ↖	10 16 ↖	10 16 ↖	10 16 ↖	9 15 ↖	9 15 ↖
Houston Pilots A - 1 & 2 Bravo	8 14 ↖	8 14 ↖	8 13 ↖	8 12 ↖	7 12 ↖	7 12 ↖	6 9 ↖	6 9 ↖	6 9 ↖	6 10 ↖	7 12 ↖	8 12 ↖	8 13 ↖	8 13 ↖	8 15 ↖	9 15 ↖	9 16 ↖	9 16 ↖	10 16 ↖	10 16 ↖	10 16 ↖	10 16 ↖	12 16 ↖	12 16 ↖

NOTE: This is automated data that may/may not agree with the official BAM thinking that's found on the daily slides.
This data should be used as a guide only.

Houston Pilots: WED. 8/27/2025

Forecast Discussion

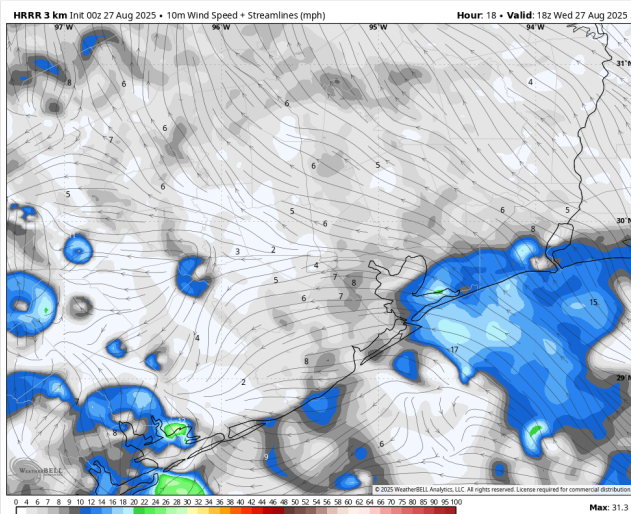
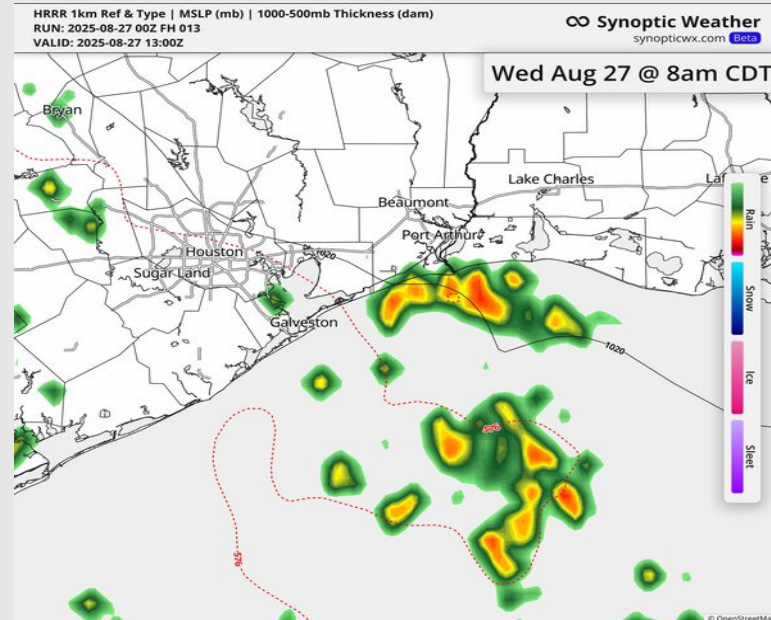
Precip: Scattered showers and storms possible from 2 AM – 2 PM today, before becoming more isolated from 2PM – 10 PM. **Storms** will hold risks for 25+ kt winds, lightning and heavy downpours.

Wind: Winds will be variable before settling out of the E/SE at 12PM. **N of Morgan's Point:** Winds will be at 4 – 9 kts. **S of Morgan's Point:** Winds will be at to 9 – 14 kts.

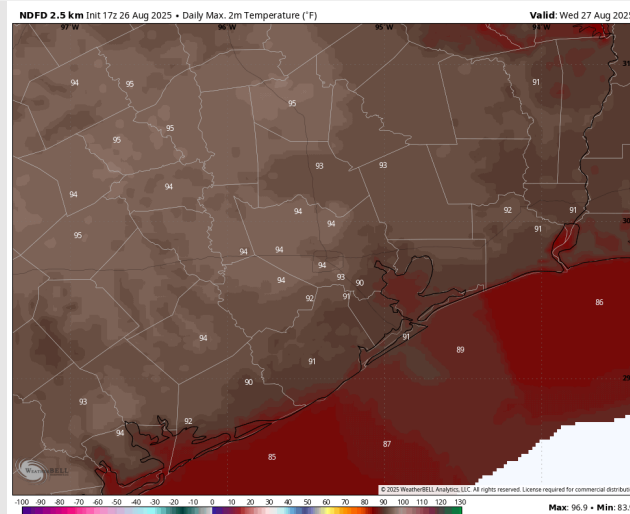
High Temps: **N of Morgan's Point:** Low 90s F. **S of Morgan's Point:** Upper 80s F.

Visibility: No fog concerns for today, however visibilities can be reduced under heavy downpours.

Precip Image: 8 AM CT



Wind Speed:
1 PM CT



High Temps
Today

Houston Pilots: THU. 8/28/2025

Forecast Discussion

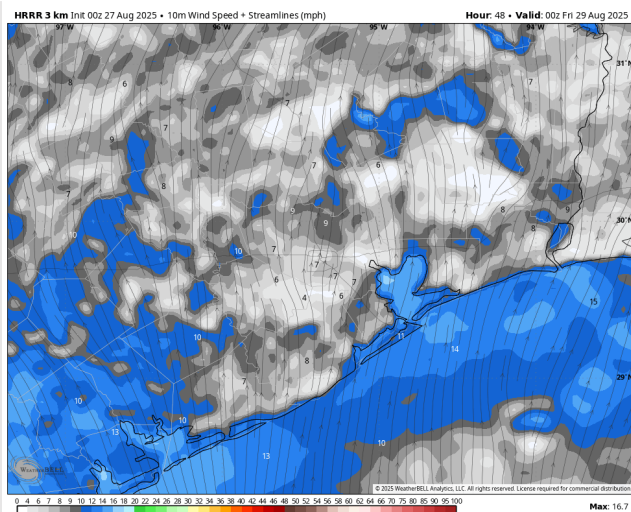
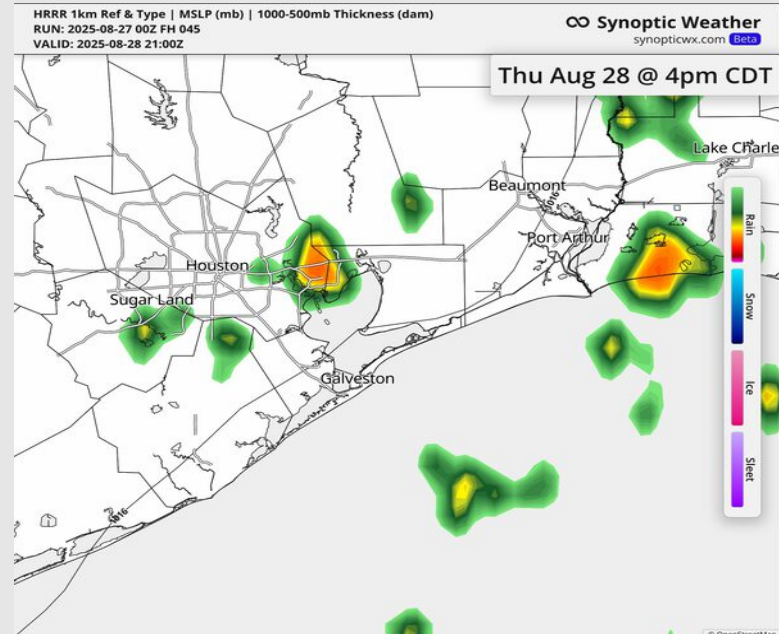
Precip: Isolated to scattered showers in play for all Stations from 6AM – 8 PM. **A few storms will be possible that will hold the risk for lightning and heavy downpours.**

Wind: Winds will be out of the S/SE throughout Thursday. **N of Morgan's Point:** Winds will be at 2 – 7 kts. **S of Morgan's Point:** Winds will be at 8 – 13 kts. **Wind gusts may briefly reach 20 kts after 3 PM.**

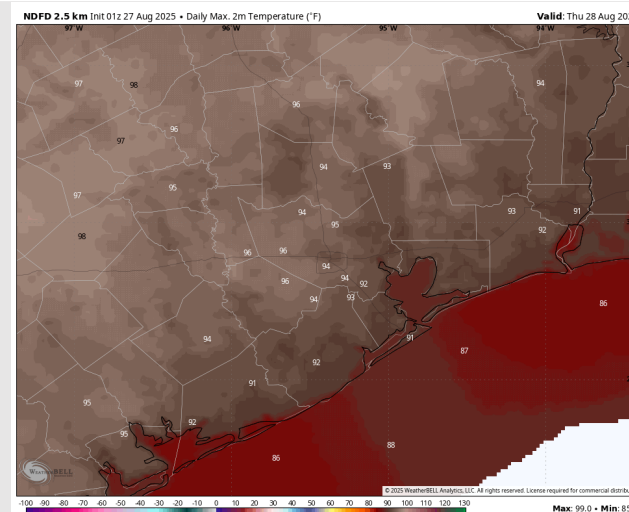
High Temps: **N of Morgan's Point:** Mid 90s F. **S of Morgan's Point:** Upper 80s F to low 90s F.

Visibility: No fog concerns Thursday, however, visibilities may be reduced under heavier downpours.

Precip Image: 4 PM CT



Wind Speed:
7 PM CT



High Temps
Thursday

Houston Pilots: FRI. 8/29/2025

Forecast Discussion

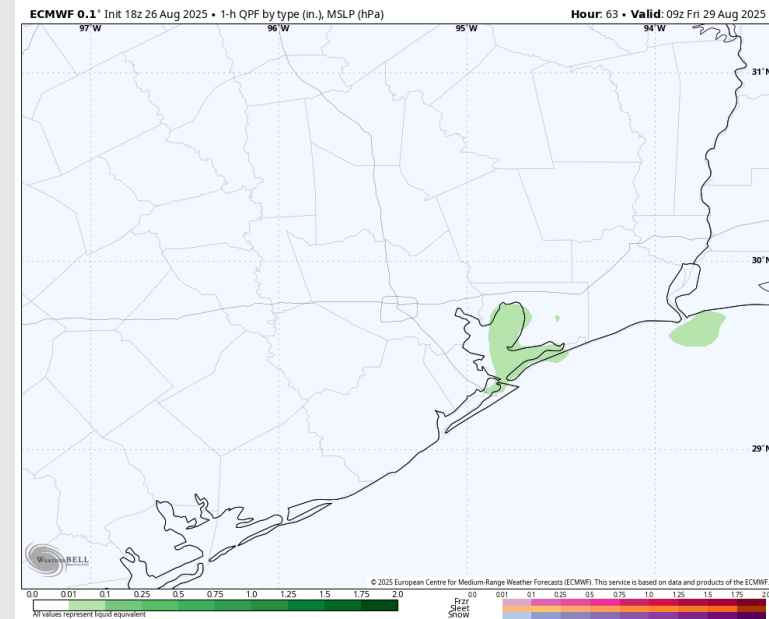
Precip: Isolated showers/storms possible from 3 – 8 AM and 8 PM – 12 AM. A few storms will be possible that will hold the risk for lightning and heavy downpours.

Wind: Winds will generally be out of the SE. **N of Morgan's Point:** Winds will be at 2 – 7 kts. **S of Morgan's Point:** Winds will be at 8 – 13 kts.

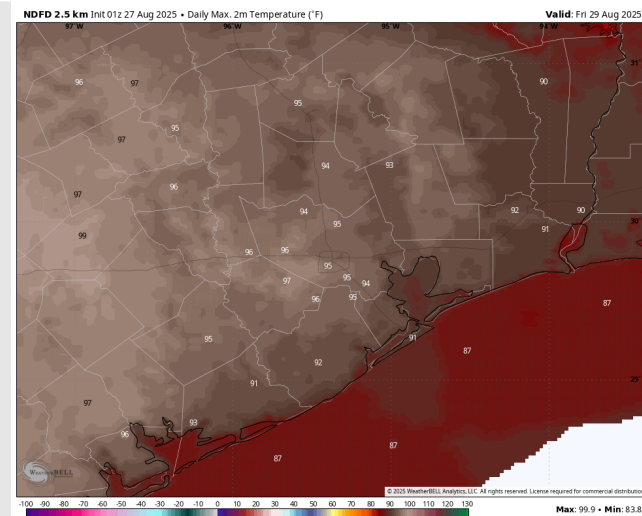
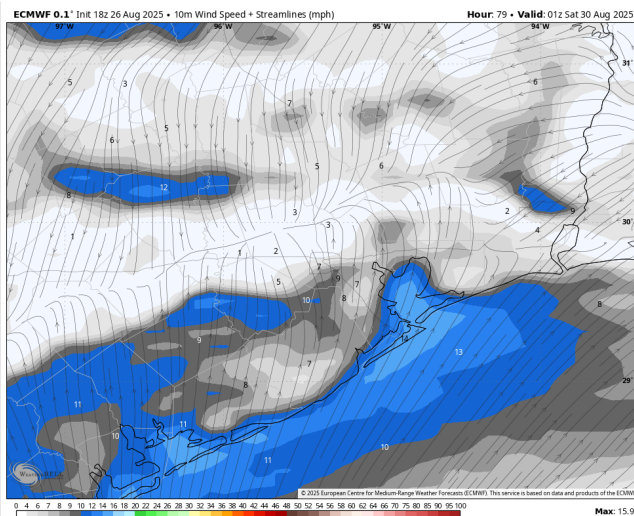
High Temps: **N of Morgan's Point:** Mid 90s F. **S of Morgan's Point:** Low 90s F.

Visibility: No visibility concerns Friday.

Precip Image: 4 AM CT



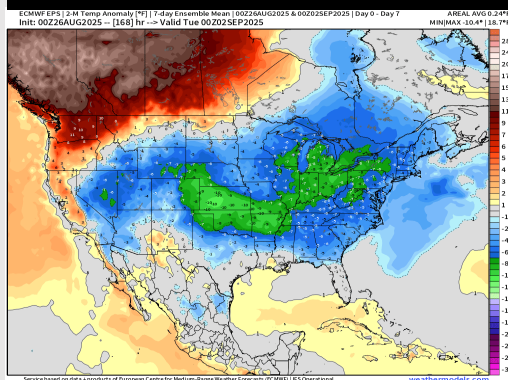
Wind Speed:
8 PM CT



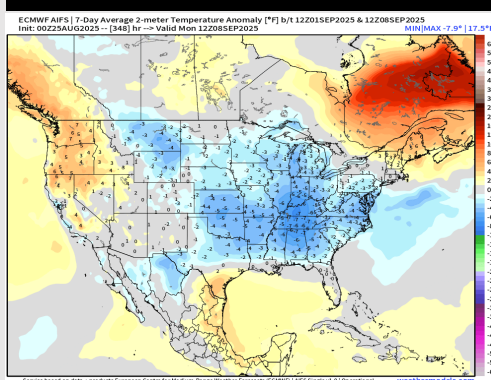
High Temps
Friday

Houston Pilots: 8/27/25

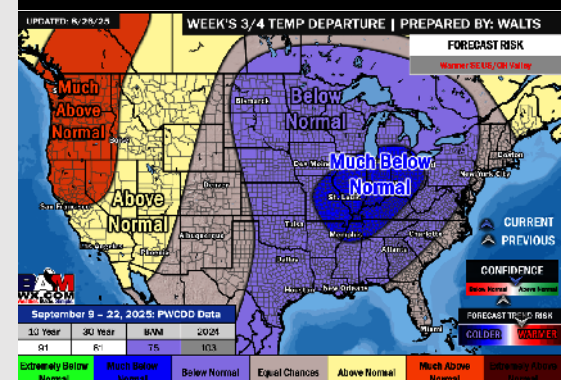
Next 7 Day Temperature Departure



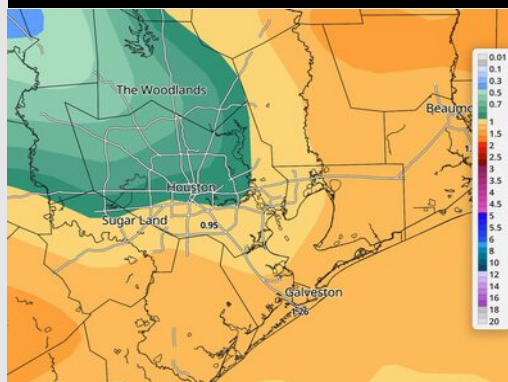
8-14 Day Temperature Departure



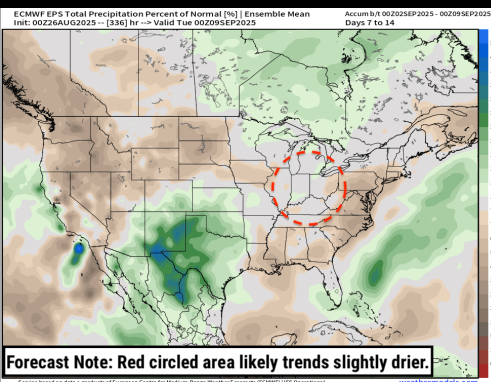
15-30 Day Temperature Departure



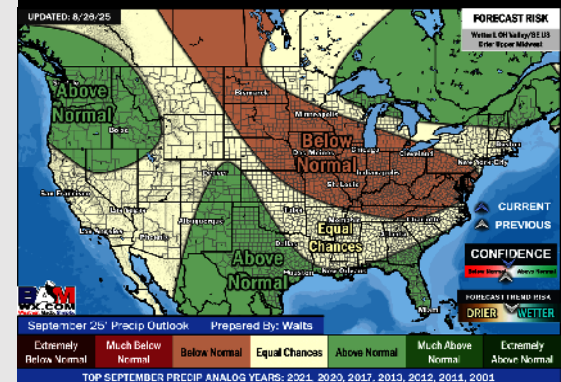
Next 7 Day Total Precipitation



8-14 Day % of Average Precip.



15-30 Day % of Average Precip.



- Temps are expected to be near normal for the next 7 days with scattered rain chances bringing a few downpours throughout the week.
- Above normal temperatures and near normal rain chances are favored for days 8 – 14.
- Below normal temperatures are favored for mid to late September with above normal rainfall chances.