

Houston Pilots Forecast Package



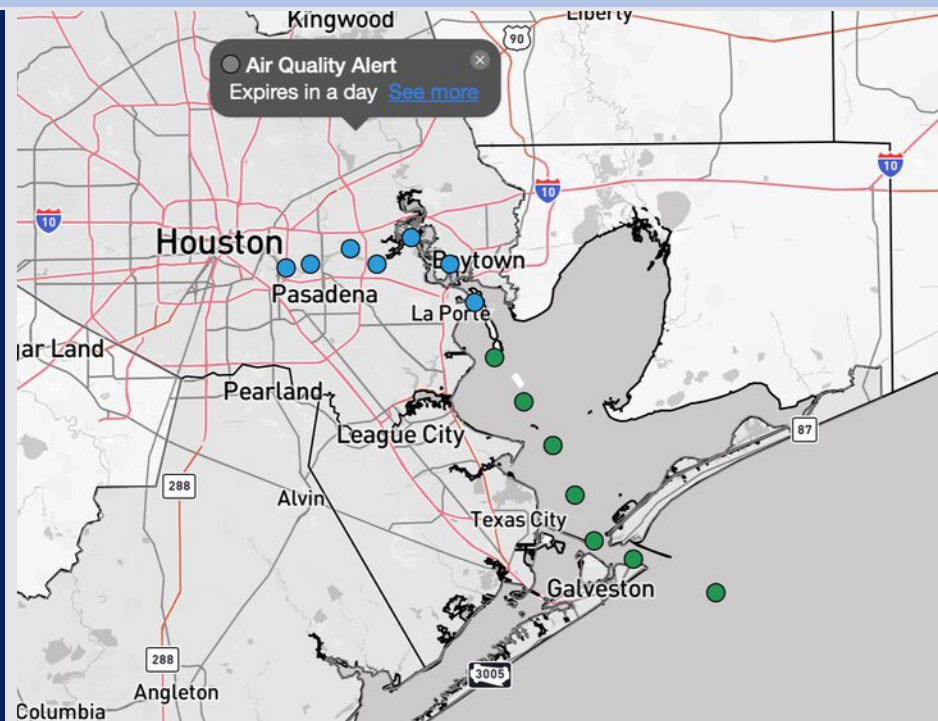
Updated: 9:15 PM CT

Monday, August 25, 2025

Forecaster: Tyler Riggles

Weather Headlines

- Isolated to scattered rain chances in play over the next 72 hours. A few storms will be possible on Wednesday.
- A few non-thunderstorm wind gusts up to 20 kts will be possible WED and THU PM.
- No tropical activity is favored across the next 10 days.



Current Radar: 9:06 PM CT

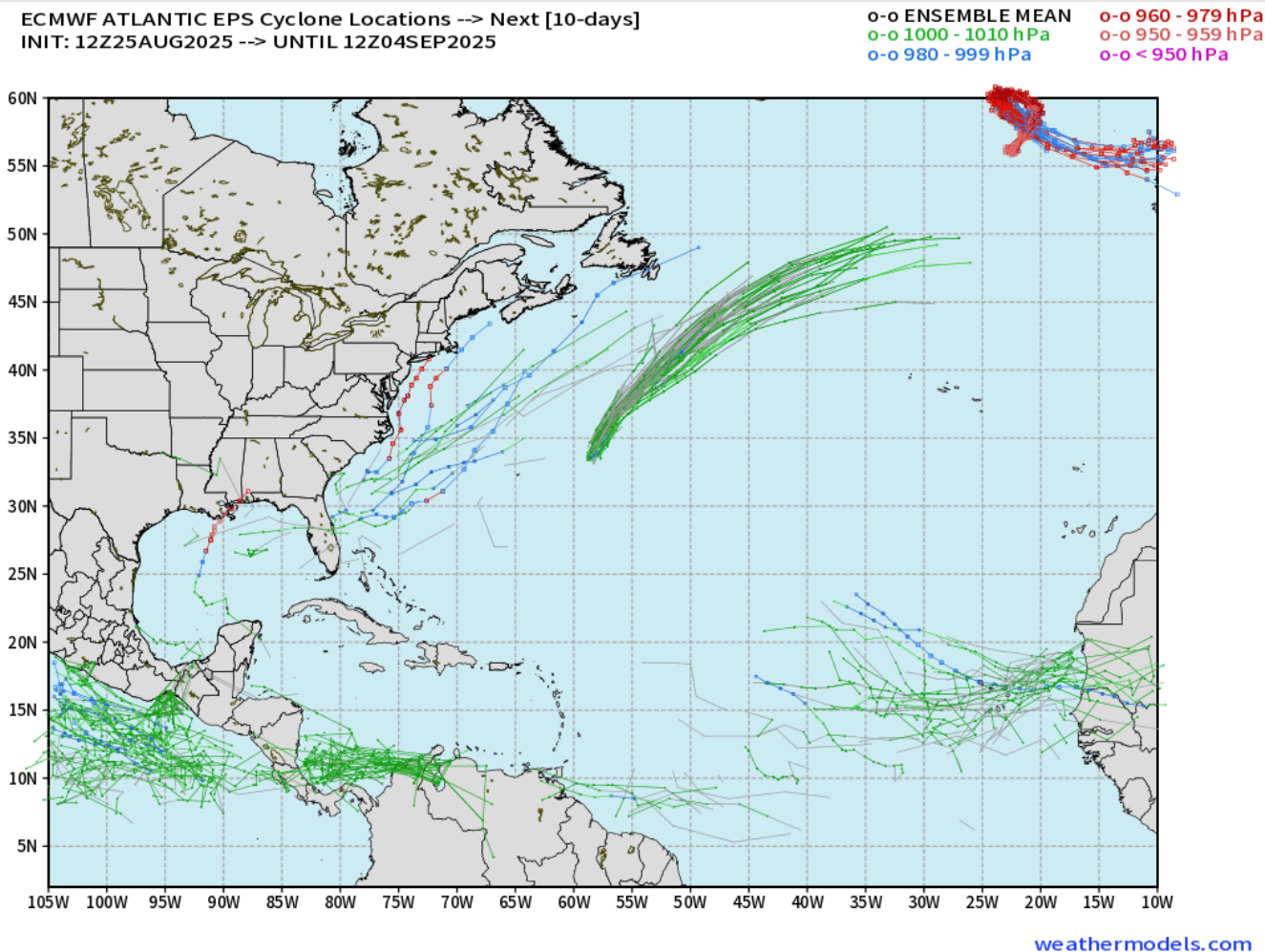
As always, please do not hesitate to reach out to us with any forecast questions at **(317)-560-8122**. Press **1** for forecast questions.

You can also access real-time forecast updates and 24/7 meteorological chat assistance on your **Clarity** app. Click [here](#) for login assistance.



Houston Pilots Tropical Update

10-Day Tropical Outlook



No tropical
development
favored in the
Gulf over the
next 10 days.

Houston Pilots Visibility Chart (miles)



Visibility	Mon 11 pm	Tue 12 am	Tue 1 am	Tue 2 am	Tue 3 am	Tue 4 am	Tue 5 am	Tue 6 am	Tue 7 am	Tue 8 am	Tue 9 am	Tue 10 am	Tue 11 am	Tue 12 pm	Tue 1 pm	Tue 2 pm	Tue 3 pm	Tue 4 pm	Tue 5 pm	Tue 6 pm	Tue 7 pm	Tue 8 pm	Tue 9 pm	Tue 10 pm
Houston Pilots N - 610 Bridge	10	10	10	10	10	10	10	10	10	10	10	10	10	10	10	10	10	10	10	10	10	10	10	10
Houston Pilots M - Kinder 1	10	10	10	10	10	10	10	10	10	10	10	10	10	10	10	10	10	10	10	10	10	10	10	10
Houston Pilots L - Greens Bayou	10	10	10	10	10	10	10	10	10	10	10	10	10	10	10	10	10	10	10	10	10	10	10	10
Houston Pilots K - Shell Crude	10	10	10	10	10	10	10	10	10	10	10	10	10	10	10	10	10	10	10	10	10	10	10	10
Houston Pilots J - Lynchburg Ferries	10	10	10	10	10	10	10	10	10	10	10	10	10	10	10	10	10	10	10	10	10	10	10	10
Houston Pilots I - Exxon 3	10	10	10	10	10	10	10	10	10	10	10	10	10	10	10	10	10	10	10	10	10	10	10	10
Houston Pilots H - Morgans Point	10	10	10	10	10	10	10	10	10	10	10	10	10	10	10	10	10	10	10	10	10	10	10	10
Houston Pilots G - 75/76	10	10	10	10	10	10	10	10	10	10	10	10	10	10	10	10	10	10	10	10	10	10	10	10
Houston Pilots F - 63/64	10	10	10	10	10	10	10	10	10	10	10	10	10	10	10	10	10	10	10	10	10	10	10	10
Houston Pilots E - 51/52	10	10	10	10	10	10	10	10	10	10	10	10	10	10	10	10	10	10	10	10	10	10	10	10
Houston Pilots D - 37/38	10	10	10	10	10	10	10	10	10	10	10	10	10	10	10	10	10	10	10	10	10	10	10	10
Houston Pilots C - 25/26	10	10	10	10	10	10	10	10	10	10	10	10	10	10	10	10	10	10	10	10	10	10	10	10
Houston Pilots B - 11/12	10	10	10	10	10	10	10	10	10	10	10	10	10	10	10	10	10	10	10	10	10	10	10	10
Houston Pilots A - 1 & 2 Bravo	10	10	10	10	10	10	10	10	10	10	10	10	10	10	10	10	10	10	10	10	10	10	10	10

NOTE: This is automated data that may/may not agree with the official BAM thinking that's found on the daily slides or special visibility report slides. This data should be used as a guide only

Houston Pilots Wind Chart



Sustained Wind 10 Knots
Gusts 15 Knots
Wind from the SE



Wind	Mon 11 pm	Tue 12 am	Tue 1 am	Tue 2 am	Tue 3 am	Tue 4 am	Tue 5 am	Tue 6 am	Tue 7 am	Tue 8 am	Tue 9 am	Tue 10 am	Tue 11 am	Tue 12 pm	Tue 1 pm	Tue 2 pm	Tue 3 pm	Tue 4 pm	Tue 5 pm	Tue 6 pm	Tue 7 pm	Tue 8 pm	Tue 9 pm	Tue 10 pm
Houston Pilots N - 610 Bridge	5 9 ↖	3 7 ↖	2 6 ↖	2 5 ↖	1 5 ↖	1 5 ↖	2 5 ↖	2 5 ↖	2 5 ↖	2 6 ↖	3 6 ↖	3 8 ↖	5 9 ↖	6 12 ↖	6 13 ↖	7 14 ↖	7 14 ↖	8 15 ↖	8 16 ↖	8 15 ↖	8 15 ↖	8 15 ↖	7 14 ↖	6 10 ↖
Houston Pilots M - Kinder 1	3 9 ↖	3 7 ↖	2 6 ↖	2 5 ↖	1 5 ↖	1 5 ↖	2 5 ↖	2 5 ↖	2 5 ↖	2 6 ↖	3 6 ↖	3 8 ↖	5 9 ↖	6 12 ↖	6 13 ↖	7 14 ↖	7 14 ↖	8 15 ↖	8 16 ↖	8 15 ↖	8 15 ↖	8 15 ↖	7 13 ↖	6 10 ↖
Houston Pilots L - Greens Bayou	3 8 ↖	3 7 ↖	2 5 ↖	2 5 ↖	1 5 ↖	1 5 ↖	2 5 ↖	2 5 ↖	2 5 ↖	2 6 ↖	3 6 ↖	3 7 ↖	5 9 ↖	6 12 ↖	6 13 ↖	7 13 ↖	7 14 ↖	8 15 ↖	8 15 ↖	8 15 ↖	8 15 ↖	8 14 ↖	6 13 ↖	6 10 ↖
Houston Pilots K - Shell Crude	3 8 ↖	3 7 ↖	2 6 ↖	2 5 ↖	1 5 ↖	1 5 ↖	1 5 ↖	2 5 ↖	2 5 ↖	2 6 ↖	3 6 ↖	3 7 ↖	5 9 ↖	6 12 ↖	6 13 ↖	7 13 ↖	8 14 ↖	8 15 ↖	8 15 ↖	8 15 ↖	8 15 ↖	8 14 ↖	6 13 ↖	6 10 ↖
Houston Pilots J - Lynchburg Ferries	3 8 ↖	2 6 ↖	2 5 ↖	1 5 ↖	1 5 ↖	1 5 ↖	1 5 ↖	1 5 ↖	2 5 ↖	2 6 ↖	3 6 ↖	3 7 ↖	5 9 ↖	6 12 ↖	6 13 ↖	7 13 ↖	7 14 ↖	8 14 ↖	8 15 ↖	8 15 ↖	8 14 ↖	7 14 ↖	6 13 ↖	5 10 ↖
Houston Pilots I - Exxon 3	8 12 ↖	7 10 ↖	6 9 ↖	6 8 ↖	6 7 ↖	5 7 ↖	5 7 ↖	5 7 ↖	6 8 ↖	6 8 ↖	6 9 ↖	6 9 ↖	7 10 ↖	8 13 ↖	8 13 ↖	9 15 ↖	10 16 ↖	10 16 ↖	10 17 ↖	10 16 ↖	10 16 ↖	10 16 ↖	10 15 ↖	9 14 ↖
Houston Pilots H - Morgans Point	8 12 ↖	7 10 ↖	6 9 ↖	6 9 ↖	6 8 ↖	5 7 ↖	5 7 ↖	5 7 ↖	6 8 ↖	6 8 ↖	6 9 ↖	6 10 ↖	7 13 ↖	8 13 ↖	8 15 ↖	9 16 ↖	10 16 ↖	10 17 ↖	10 16 ↖	10 16 ↖	10 16 ↖	10 15 ↖	10 14 ↖	9 13 ↖
Houston Pilots G - 75/76	8 13 ↖	8 12 ↖	8 12 ↖	8 10 ↖	7 9 ↖	6 9 ↖	6 9 ↖	6 9 ↖	6 9 ↖	6 9 ↖	7 10 ↖	7 12 ↖	8 13 ↖	8 13 ↖	8 14 ↖	9 15 ↖	9 16 ↖	10 17 ↖	10 17 ↖	10 17 ↖	12 17 ↖	12 17 ↖	10 16 ↖	10 15 ↖
Houston Pilots F - 63/64	8 13 ↖	8 12 ↖	8 12 ↖	8 12 ↖	7 10 ↖	7 9 ↖	6 9 ↖	6 9 ↖	6 9 ↖	6 9 ↖	7 10 ↖	7 12 ↖	8 13 ↖	8 13 ↖	8 13 ↖	8 15 ↖	9 16 ↖	10 16 ↖	10 17 ↖	10 17 ↖	10 17 ↖	12 16 ↖	12 16 ↖	10 15 ↖
Houston Pilots E - 51/52	8 13 ↖	8 13 ↖	8 12 ↖	8 12 ↖	7 10 ↖	7 10 ↖	6 9 ↖	6 9 ↖	6 9 ↖	6 9 ↖	6 10 ↖	7 12 ↖	8 13 ↖	8 13 ↖	8 14 ↖	9 15 ↖	9 16 ↖	10 16 ↖	10 17 ↖	10 17 ↖	10 17 ↖	12 16 ↖	12 16 ↖	10 15 ↖
Houston Pilots D - 37/38	8 13 ↖	8 13 ↖	8 12 ↖	8 12 ↖	8 10 ↖	7 10 ↖	7 10 ↖	6 9 ↖	6 9 ↖	6 9 ↖	6 10 ↖	7 12 ↖	8 12 ↖	8 13 ↖	8 13 ↖	8 15 ↖	9 15 ↖	10 16 ↖	10 16 ↖	10 16 ↖	10 16 ↖	12 16 ↖	12 16 ↖	10 15 ↖
Houston Pilots C - 25/26	8 13 ↖	8 13 ↖	8 12 ↖	8 12 ↖	7 12 ↖	7 10 ↖	7 10 ↖	6 9 ↖	6 9 ↖	6 9 ↖	6 10 ↖	7 10 ↖	8 12 ↖	8 13 ↖	8 13 ↖	8 14 ↖	9 15 ↖	9 16 ↖	10 16 ↖	10 16 ↖	10 16 ↖	10 16 ↖	10 15 ↖	10 15 ↖
Houston Pilots B - 11/12	7 13 ↖	7 13 ↖	7 12 ↖	7 12 ↖	6 12 ↖	6 10 ↖	6 10 ↖	6 9 ↖	6 9 ↖	6 9 ↖	6 10 ↖	6 10 ↖	7 12 ↖	7 13 ↖	8 13 ↖	8 14 ↖	8 14 ↖	9 15 ↖	9 16 ↖	9 15 ↖	9 15 ↖	9 15 ↖	9 15 ↖	8 15 ↖
Houston Pilots A - 1 & 2 Bravo	8 14 ↖	8 14 ↖	8 14 ↖	8 14 ↖	8 13 ↖	8 12 ↖	8 12 ↖	7 12 ↖	7 10 ↖	7 10 ↖	7 12 ↖	7 12 ↖	7 12 ↖	7 13 ↖	8 13 ↖	8 13 ↖	8 14 ↖	8 14 ↖	9 16 ↖	9 15 ↖	10 16 ↖	10 16 ↖	10 16 ↖	10 16 ↖

NOTE: This is automated data that may/may not agree with the official BAM thinking that's found on the daily slides.
This data should be used as a guide only.

Houston Pilots: TUE. 8/26/2025

Forecast Discussion

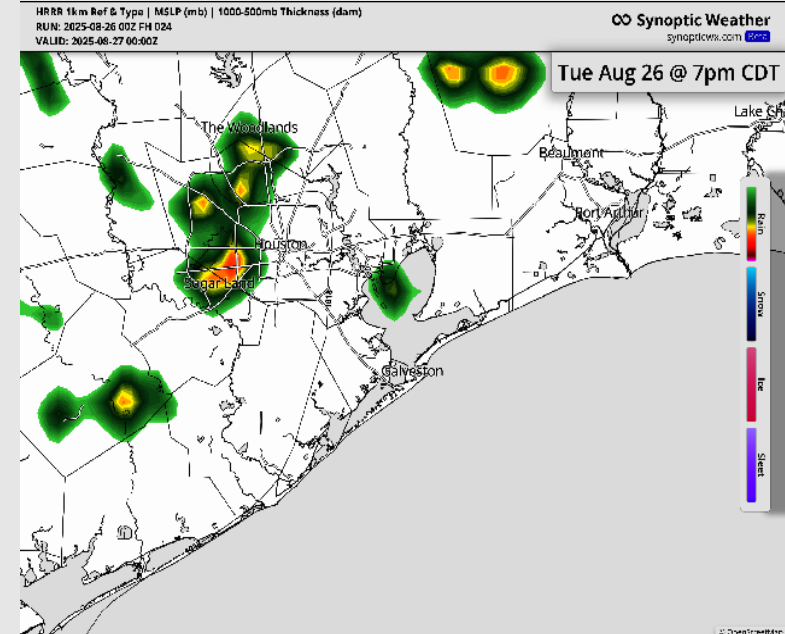
Precip: Isolated showers will be possible from 8 AM to 10PM, with the bulk of the risks in play for Stations N. of Morgan's Point.

Wind: Winds will be variable through 3 PM before settling out of the SE. **N of Morgan's Point:** Winds will be at 1 – 6 kts. **S of Morgan's Point:** Winds will be at 4 – 9 kts.

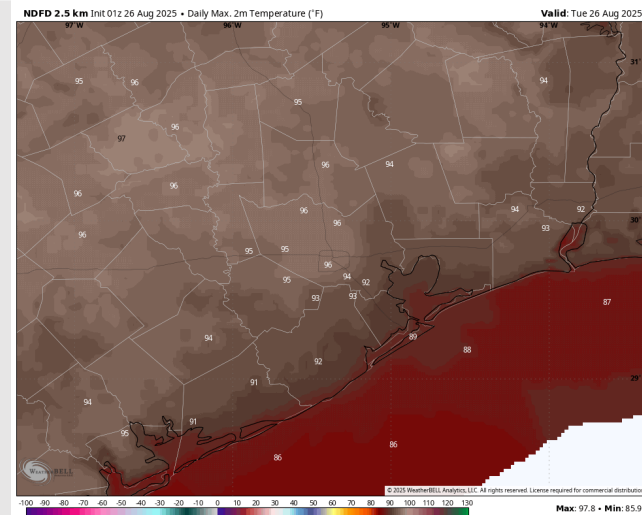
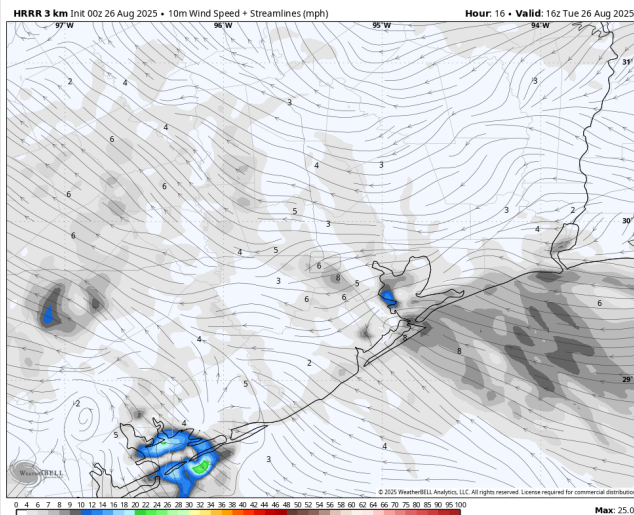
High Temps: **N of Morgan's Point:** Low 90s F. **S of Morgan's Point:** Near 90 F.

Visibility: No visibility concerns for today.

Precip Image: 7 PM CT



Wind Speed:
10 AM CT



High Temps
Today

Houston Pilots: WED. 8/27/2025

Forecast Discussion

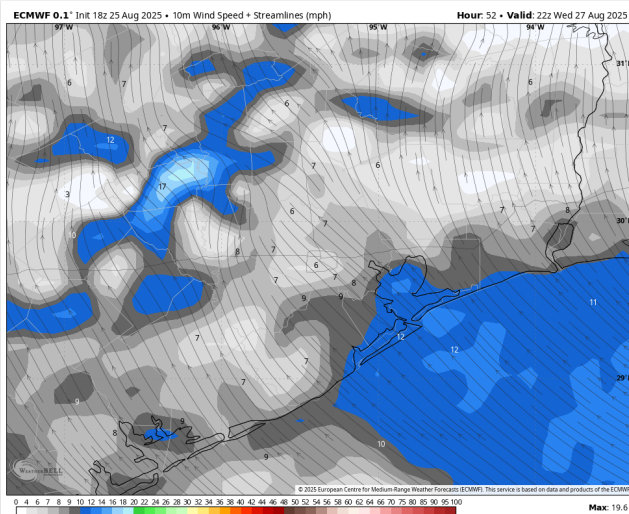
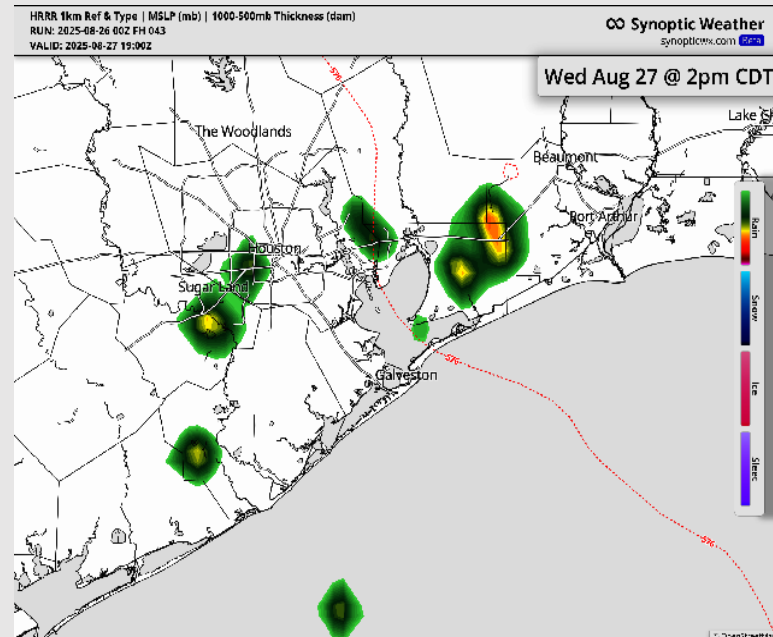
Precip: Isolated showers and storms will be possible for Stations S of Morgan's Point through 9AM, with coverage then becoming scattered for all Stations through 7 PM. **Storms will hold risks for 25+ kt winds, lightning and heavy downpours.**

Wind: Winds will be out of the E/SE throughout the day. **N of Morgan's Point:** Winds will be at 2 – 7 kts. **S of Morgan's Point:** Winds will be at 3 – 8 kts through 4 PM before increasing slightly to 5 – 10 kts. **A few non-thunderstorm gusts up to 20 kts will be possible for all Stations after 4PM.**

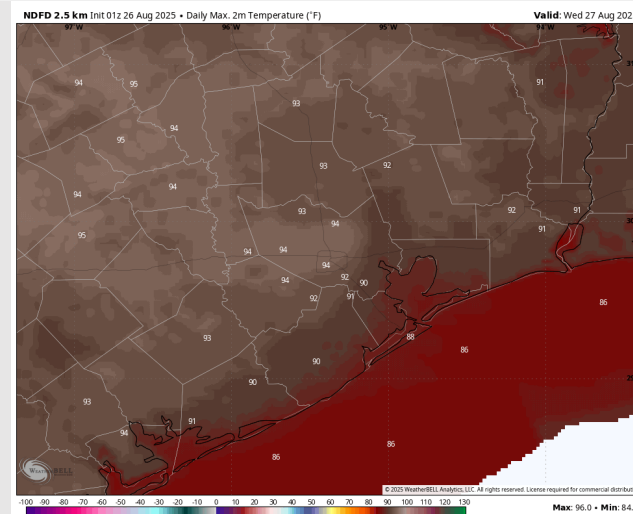
High Temps: **N of Morgan's Point:** Low 90s F. **S of Morgan's Point:** Upper 80s F.

Visibility: No fog concerns for Wednesday, however visibilities can be reduced under heavy downpours.

Precip Image: 2 PM CT



Wind Speed:
5 PM CT



High Temps
Wednesday

Houston Pilots: THU. 8/28/2025

Forecast Discussion

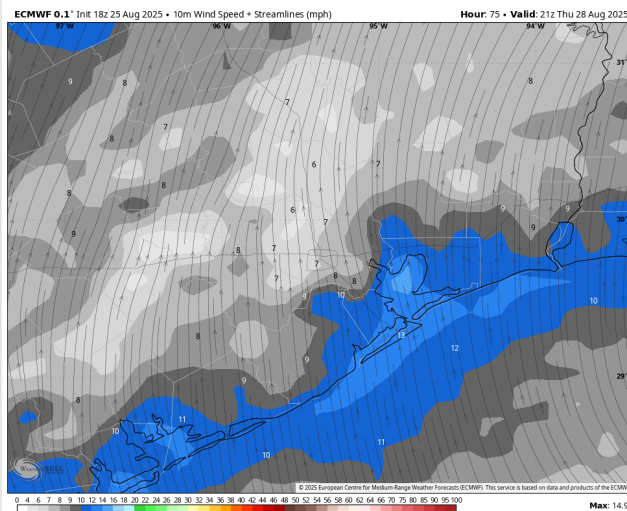
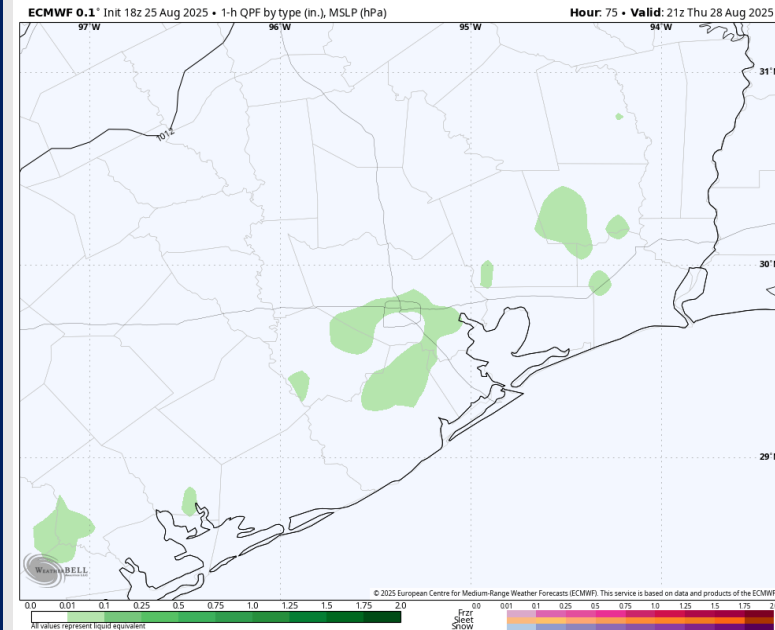
Precip: Isolated showers in play for all Stations from 12-6 PM.

Wind: Winds will be out of the S/SE throughout Thursday. **N of Morgan's Point:** Winds will be at 2 – 7 kts. **S of Morgan's Point:** Winds will be at 7 – 12 kts. **Wind gusts may briefly reach 20 kts after 3 PM.**

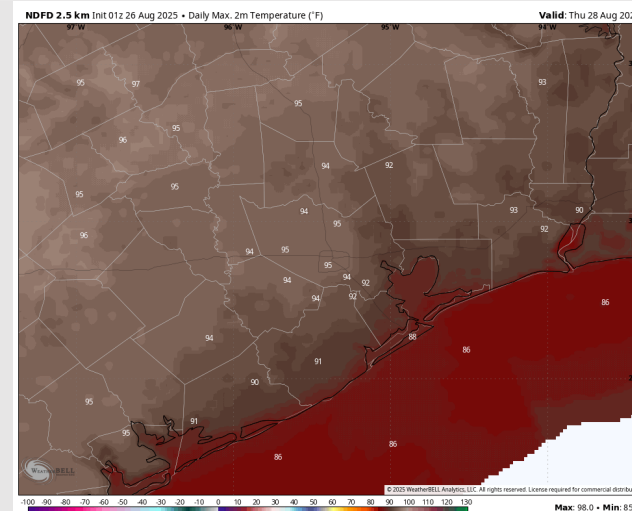
High Temps: **N of Morgan's Point:** Mid 90s F. **S of Morgan's Point:** Upper 80s F.

Visibility: No visibility concerns Thursday.

Precip Image: 4 PM CT



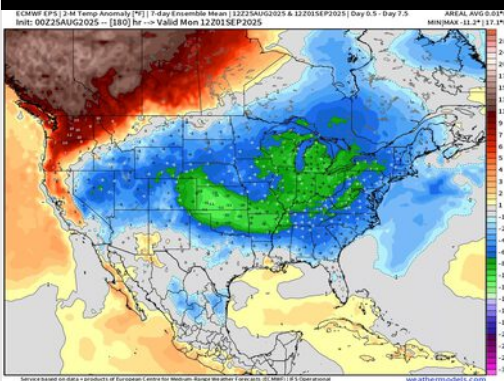
Wind Speed:
4 PM CT



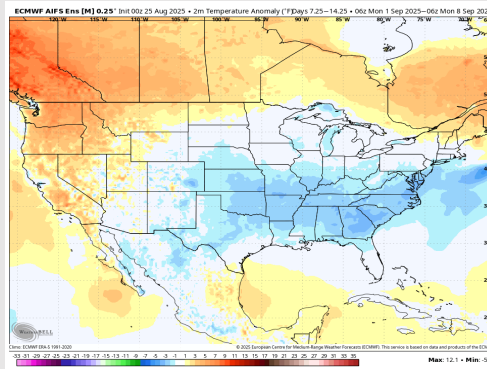
High Temps
Thursday

Houston Pilots: 8/26/25

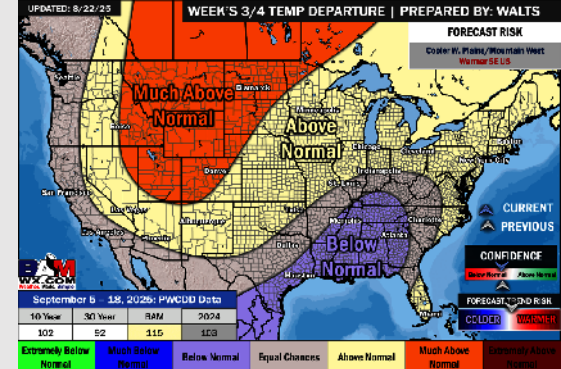
Next 7 Day Temperature Departure



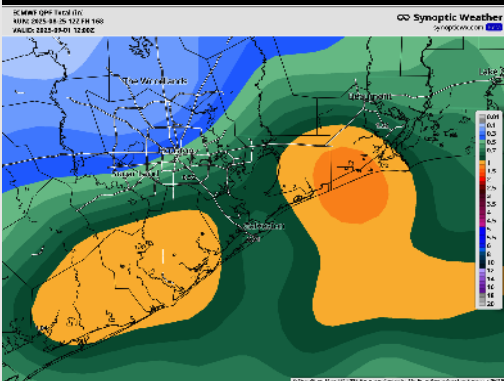
8-14 Day Temperature Departure



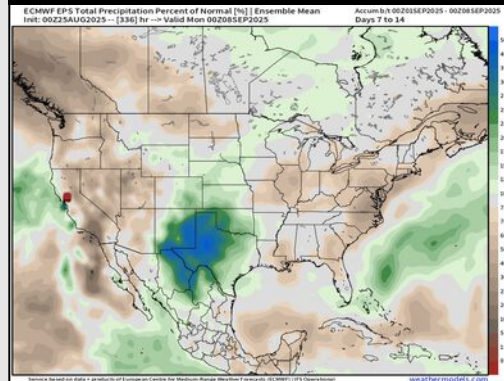
15-30 Day Temperature Departure



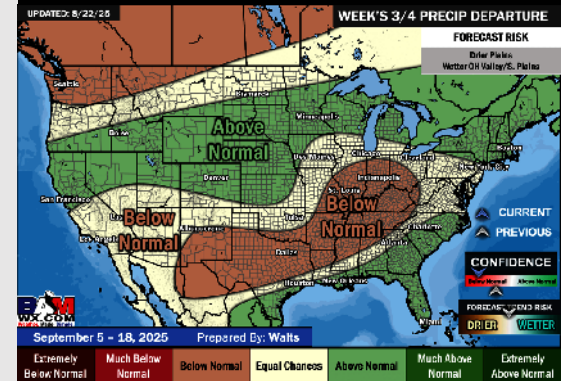
Next 7 Day Total Precipitation



8-14 Day % of Average Precip.



15-30 Day % of Average Precip.



- Temps are expected to be near normal for the next 7 days with scattered rain chances bringing a few downpours throughout the week.
- Near normal temperatures and near normal rain chances are favored for days 8 – 14.
- Below normal temperatures are favored for early to mid September with above normal rainfall chances.