

Houston Pilots Forecast Package



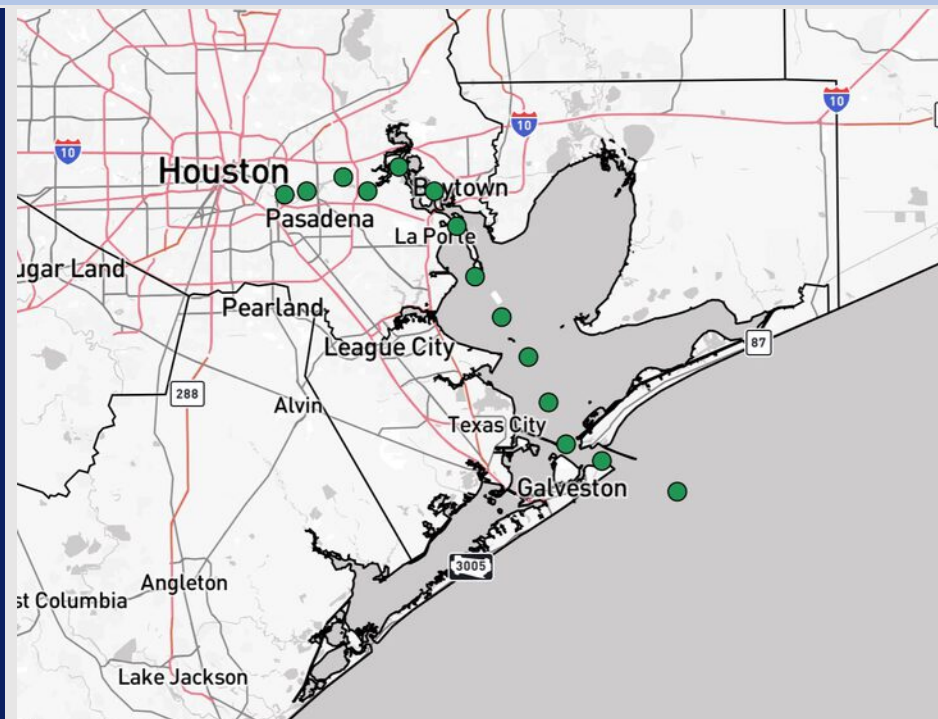
Updated: 9:40 PM CT

Friday, August 22, 2025

Forecaster: Jakeb Wagner

Weather Headlines

- Scattered storms will be possible today from 4AM – 10AM with additional storm chances from 6PM – 9PM.
- We're watching for additional tropical development in the Atlantic. Additional details on the Tropical Slide.



Current Radar: 9:40 PM CT

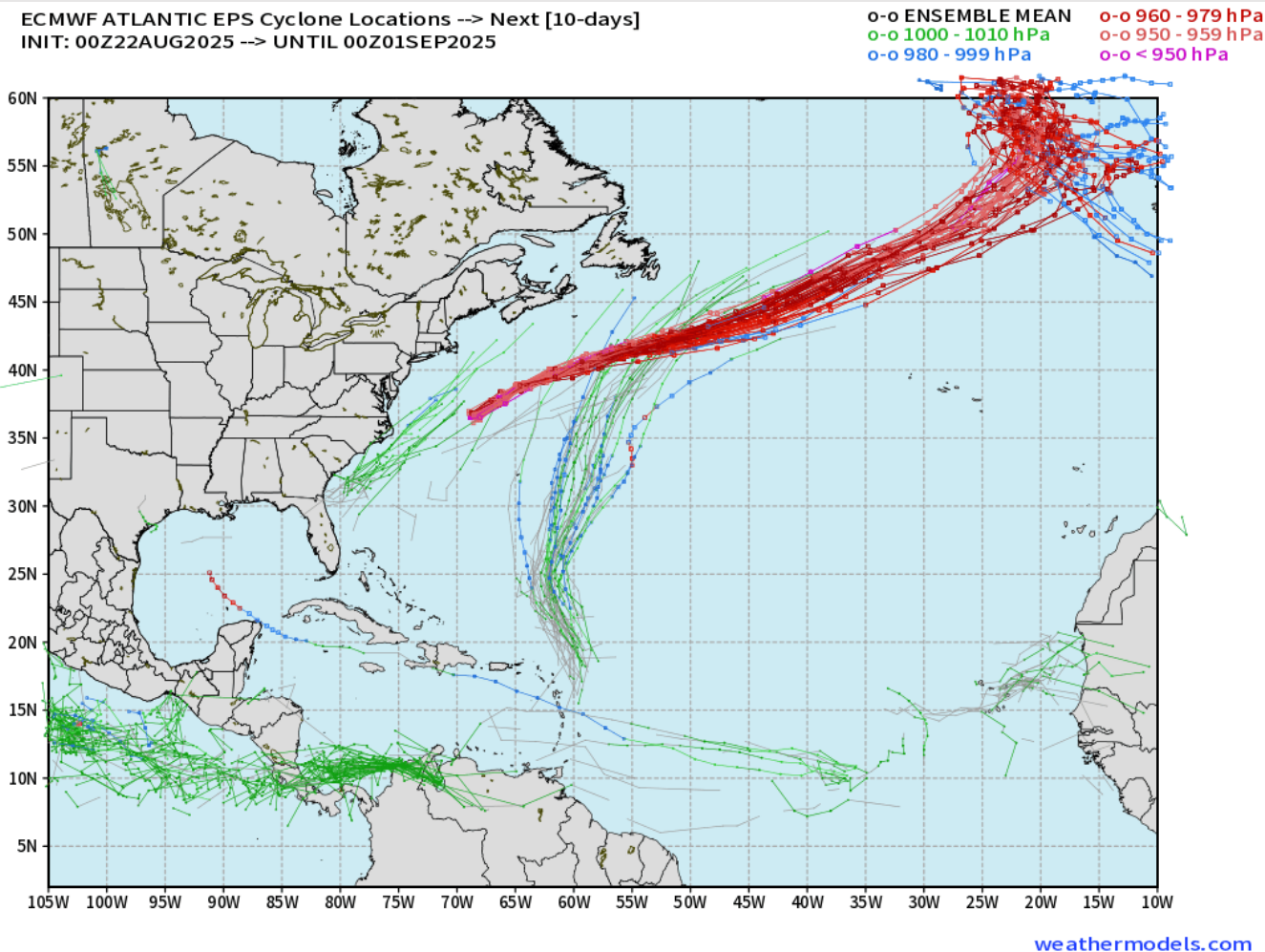
As always, please do not hesitate to reach out to us with any forecast questions at [\(317\)-560-8122](tel:317-560-8122). Press 1 for forecast questions.

You can also access real-time forecast updates and 24/7 meteorological chat assistance on your [Clarity](#) app. Click [here](#) for login assistance.



Houston Pilots Tropical Update

10-Day Tropical Outlook



No tropical development favored in the Gulf over the next 10 days.

We're watching two additional developments in the Atlantic. One development from the 23rd to 28th looks to steer out to the open Atlantic.

The other development ~27th - 29th is more uncertain with the track. We will continue to monitor the trend.

Houston Pilots Visibility Chart (miles)



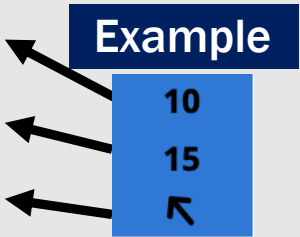
Visibility	Fri 11 pm	Sat 12 am	Sat 1 am	Sat 2 am	Sat 3 am	Sat 4 am	Sat 5 am	Sat 6 am	Sat 7 am	Sat 8 am	Sat 9 am	Sat 10 am	Sat 11 am	Sat 12 pm	Sat 1 pm	Sat 2 pm	Sat 3 pm	Sat 4 pm	Sat 5 pm	Sat 6 pm	Sat 7 pm	Sat 8 pm	Sat 9 pm	Sat 10 pm
Houston Pilots N - 610 Bridge	10	10	10	10	10	10	10	10	10	6.9	6.9	10	10	10	10	10	10	10	10	10	10	10	10	10
Houston Pilots M - Kinder 1	10	10	10	10	10	10	10	10	10	6.9	6.9	10	10	10	10	10	10	10	10	10	10	10	10	10
Houston Pilots L - Greens Bayou	10	10	10	10	9	10	10	10	9	6.9	6.9	7.9	10	10	10	10	10	10	10	10	10	10	10	10
Houston Pilots K - Shell Crude	10	10	10	10	9	10	10	10	9	6.9	6.9	7.9	9	10	10	10	10	10	10	10	10	10	10	10
Houston Pilots J - Lynchburg Ferries	10	10	10	10	9	10	10	10	9	6.9	6.9	7.9	10	10	10	10	10	10	10	10	10	10	10	10
Houston Pilots I - Exxon 3	10	10	10	9	9	9	9	10	9	6.9	6.9	7.9	7.9	10	10	10	10	10	10	10	10	10	10	10
Houston Pilots H - Morgans Point	10	10	10	9	7.9	9	9	9	7.9	6.9	6.9	6.9	7.9	9	10	10	10	10	10	10	10	10	10	10
Houston Pilots G - 75/76	10	10	10	10	9	9	9	9	7.9	6.9	6.9	6.9	7.9	9	10	10	10	9	10	9	9	10	9	9
Houston Pilots F - 63/64	10	10	10	10	9	9	9	9	7.9	6.9	6.9	6.9	9	9	10	10	10	9	10	9	9	10	10	10
Houston Pilots E - 51/52	10	10	10	10	10	10	9	9	7.9	6.9	6.9	7.9	10	10	10	10	10	10	10	10	10	10	10	10
Houston Pilots D - 37/38	10	10	10	10	10	10	9	9	9	6.9	6.9	7.9	10	10	10	10	10	10	10	10	10	10	10	10
Houston Pilots C - 25/26	10	10	10	10	10	10	10	10	10	7.9	6.9	10	10	10	10	10	10	10	10	10	10	10	10	10
Houston Pilots B - 11/12	10	10	10	10	10	10	10	10	10	10	6.9	10	10	10	10	10	10	10	10	10	10	10	10	10
Houston Pilots A - 1 & 2 Bravo	10	10	10	10	10	10	10	10	10	10	9	10	10	10	10	10	10	10	10	10	10	10	10	10

NOTE: This is automated data that may/may not agree with the official BAM thinking that's found on the daily slides or special visibility report slides. This data should be used as a guide only

Houston Pilots Wind Chart



Sustained Wind 10 Knots
Gusts 15 Knots
Wind from the SE



Wind	Fri 11 pm	Sat 12 am	Sat 1 am	Sat 2 am	Sat 3 am	Sat 4 am	Sat 5 am	Sat 6 am	Sat 7 am	Sat 8 am	Sat 9 am	Sat 10 am	Sat 11 am	Sat 12 pm	Sat 1 pm	Sat 2 pm	Sat 3 pm	Sat 4 pm	Sat 5 pm	Sat 6 pm	Sat 7 pm	Sat 8 pm	Sat 9 pm	Sat 10 pm
Houston Pilots N - 610 Bridge	2 5 ←	1 5 ←	1 5 ←	1 5 ↓	1 5 ↓	1 5 ↓	2 5 ↓	2 5 ↓	2 6 ↓	3 7 ↓	3 7 ↓	3 8 ↓	5 10 ↓	6 12 ↓	6 13 ↓	6 14 ↓	6 13 ↓	6 13 ↓	6 12 ↓	6 12 ↓	5 10 ←	3 9 ←	3 7 ←	2 6 ↑
Houston Pilots M - Kinder 1	2 5 ←	1 5 ←	1 5 ←	1 5 ↓	1 5 ↓	1 5 ↓	2 5 ↓	2 5 ↓	3 6 ↓	3 7 ↓	3 7 ↓	3 8 ↓	5 10 ↓	6 12 ↓	6 13 ↓	6 14 ↓	6 13 ↓	6 13 ↓	6 12 ↓	6 12 ↓	5 10 ←	3 9 ←	3 7 ←	2 6 ↑
Houston Pilots L - Greens Bayou	2 5 ←	1 5 ←	1 5 ←	1 3 ↓	1 3 ↓	1 5 ↓	2 5 ↓	2 5 ↓	2 5 ↓	3 6 ↓	3 7 ↓	3 8 ↓	5 10 ↓	6 10 ↓	6 12 ↓	6 13 ↓	6 12 ↓	6 13 ↓	6 12 ↓	5 10 ←	5 9 ←	3 8 ←	3 6 ←	2 5 ↑
Houston Pilots K - Shell Crude	2 5 ←	1 5 ←	1 5 ←	1 3 ↓	1 5 ↓	1 5 ↓	2 5 ↓	2 5 ↓	2 6 ↓	3 6 ↓	3 7 ↓	3 8 ↓	5 10 ↓	6 10 ↓	6 12 ↓	6 13 ↓	6 12 ↓	6 13 ↓	6 12 ↓	5 10 ←	5 9 ←	3 8 ←	3 6 ←	2 6 ↑
Houston Pilots J - Lynchburg Ferries	1 5 ←	1 5 ←	1 5 ←	1 3 ↓	1 3 ↓	1 5 ↓	1 5 ↓	2 5 ↓	2 5 ↓	3 6 ↓	3 7 ↓	3 8 ↓	5 10 ↓	6 10 ↓	6 12 ↓	6 13 ↓	6 12 ↓	6 13 ↓	6 12 ↓	5 10 ←	3 9 ←	3 8 ←	2 6 ↑	1 5 ↑
Houston Pilots I - Exxon 3	6 8 ←	5 7 ←	5 7 ←	5 7 ←	5 7 ↓	5 7 ↓	6 7 ↓	6 8 ↓	6 8 ↓	6 9 ↓	7 9 ↓	7 10 ↓	7 12 ↓	8 12 ↓	8 13 ↓	8 15 ↓	8 14 ↓	8 13 ↓	8 14 ↓	7 12 ↓	7 10 ←	6 10 ←	6 8 ←	5 8 ↑
Houston Pilots H - Morgans Point	6 8 ←	5 7 ←	5 7 ←	5 7 ↓	5 7 ↓	5 7 ↓	5 7 ↓	6 8 ↓	6 8 ↓	6 9 ↓	7 9 ↓	7 10 ↓	7 12 ↓	8 12 ↓	8 14 ↓	8 15 ↓	8 14 ↓	8 13 ↓	8 13 ↓	7 12 ↓	7 10 ←	7 10 ←	6 8 ←	5 8 ↑
Houston Pilots G - 75/76	6 9 ←	6 8 ←	6 8 ←	6 7 ←	6 7 ↓	6 8 ↓	6 8 ↓	6 9 ↓	7 10 ↓	8 10 ↓	8 12 ↓	8 12 ↓	8 13 ↓	8 13 ↓	8 14 ↓	8 14 ↓	8 14 ↓	8 13 ↓	8 14 ↓	7 13 ↓	7 12 ↓	7 12 ↓	6 9 ←	6 8 ↑
Houston Pilots F - 63/64	6 9 ←	6 9 ←	6 8 ←	6 8 ←	6 7 ↓	6 8 ↓	6 8 ↓	6 9 ↓	7 10 ↓	8 10 ↓	8 12 ↓	8 12 ↓	8 13 ↓	7 13 ↓	7 13 ↓	8 14 ↓	8 14 ↓	8 13 ↓	8 14 ↓	7 13 ↓	7 12 ↓	7 10 ←	6 9 ←	6 8 ↑
Houston Pilots E - 51/52	7 9 ←	6 9 ←	6 8 ←	6 8 ←	6 7 ↓	6 8 ↓	6 8 ↓	6 9 ↓	7 10 ↓	8 10 ↓	8 12 ↓	8 13 ↓	8 13 ↓	8 13 ↓	8 14 ↓	8 14 ↓	8 14 ↓	7 13 ↓	7 13 ↓	7 13 ↓	7 12 ↓	7 12 ↓	6 9 ←	6 8 ↑
Houston Pilots D - 37/38	7 9 ←	6 9 ←	6 8 ←	6 8 ←	6 7 ↓	6 8 ↓	6 8 ↓	6 8 ↓	6 9 ↓	7 10 ↓	8 12 ↓	8 12 ↓	8 13 ↓	8 13 ↓	8 14 ↓	8 14 ↓	8 13 ↓	7 13 ↓	7 13 ↓	7 13 ↓	7 12 ↓	7 12 ↓	6 9 ←	6 8 ↑
Houston Pilots C - 25/26	6 9 ←	6 9 ←	6 8 ←	6 8 ←	5 7 ↓	5 7 ↓	5 8 ↓	6 8 ↓	6 9 ↓	7 10 ↓	7 10 ↓	8 12 ↓	8 13 ↓	8 13 ↓	8 14 ↓	8 14 ↓	8 13 ↓	7 13 ↓	7 13 ↓	6 12 ↓	7 12 ↓	7 12 ↓	6 9 ←	6 8 ↑
Houston Pilots B - 11/12	6 9 ←	5 9 ←	5 8 ←	5 8 ←	3 7 ↓	3 7 ↓	3 8 ↓	5 8 ↓	5 9 ↓	6 9 ↓	6 10 ↓	7 12 ↓	8 13 ↓	8 13 ↓	8 14 ↓	8 14 ↓	8 13 ↓	7 13 ↓	7 13 ↓	6 13 ↓	6 12 ↓	6 12 ↓	6 9 ←	5 8 ↑
Houston Pilots A - 1 & 2 Bravo	7 10 ←	6 10 ←	6 9 ←	6 8 ←	6 8 ↓	6 8 ↓	5 8 ↓	6 8 ↓	6 9 ↓	7 10 ↓	7 10 ↓	7 12 ↓	8 13 ↓	8 13 ↓	8 14 ↓	8 14 ↓	7 13 ↓	7 13 ↓	7 13 ↓	7 13 ↓	7 13 ↓	7 12 ↓	6 10 ←	6 9 ↑

NOTE: This is automated data that may/may not agree with the official BAM thinking that's found on the daily slides.
This data should be used as a guide only.

Houston Pilots: SAT. 8/23/2025

Forecast Discussion

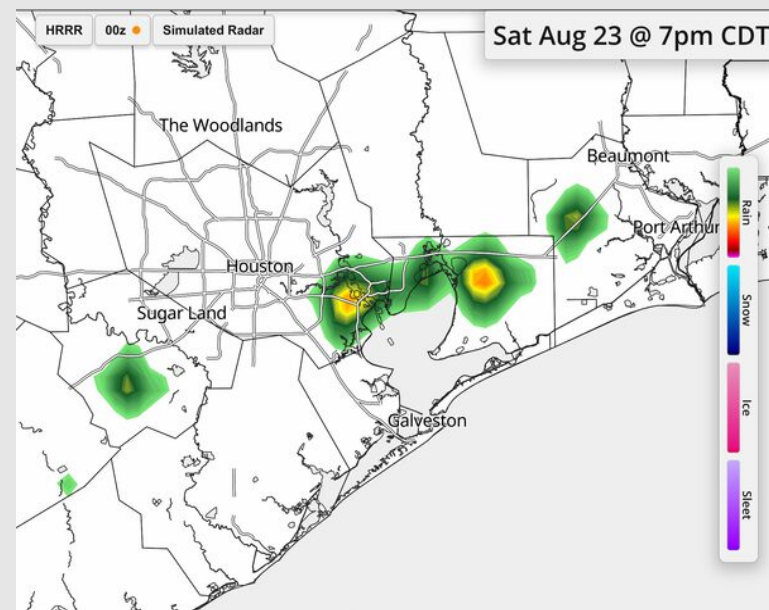
Precip: Scattered storms will be possible from 4AM – 10AM with additional storm chances from 6PM – 9PM.

Wind: Winds will be variable throughout the day. **N of Morgan's Point:** Winds will be at 2 – 7 kts. **S of Morgan's Point:** Winds will be at 2 – 7 kts.

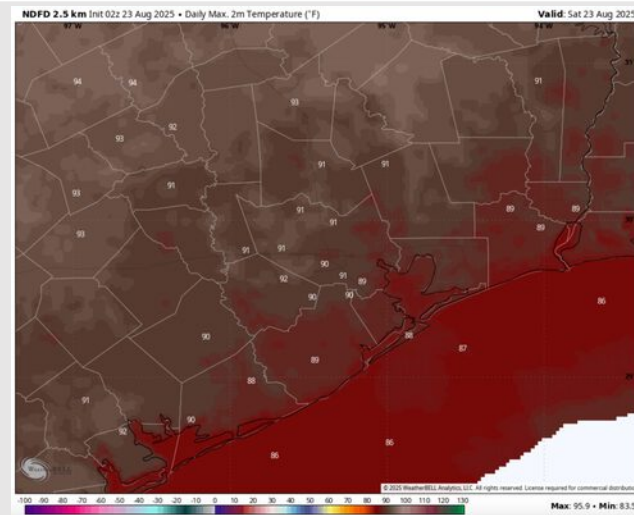
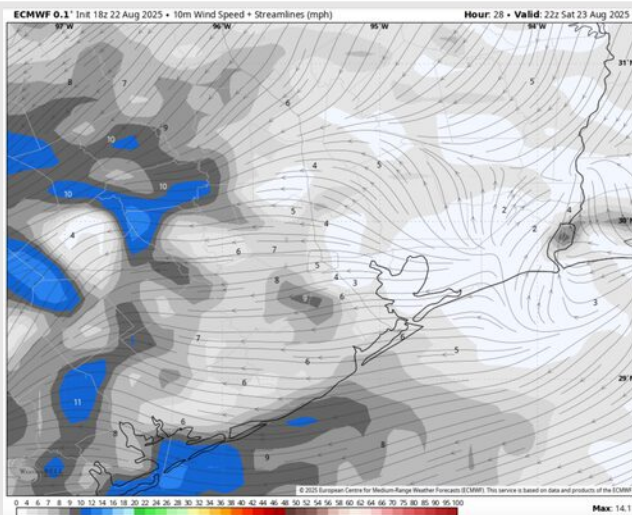
High Temps: **N of Morgan's Point:** Low 90s F. **S of Morgan's Point:** High 80s F.

Visibility: No fog concerns today. Visibilities may be reduced briefly under heavier downpours.

Precip Image: 7 PM CT



Wind Speed:
5 PM CT



High Temps
Today

Houston Pilots: SUN. 8/24/2025

Forecast Discussion

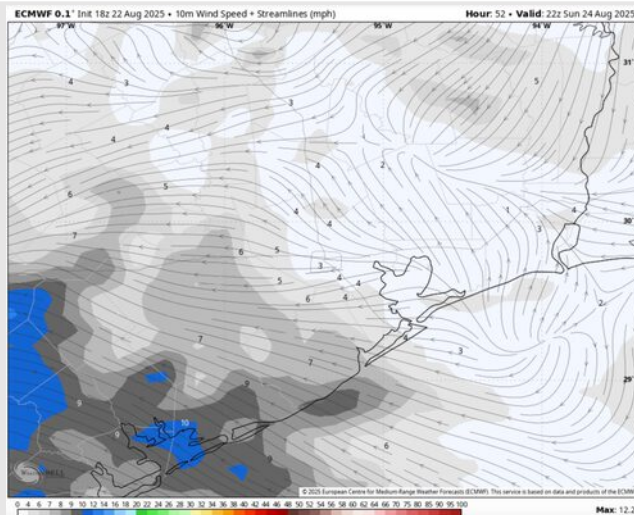
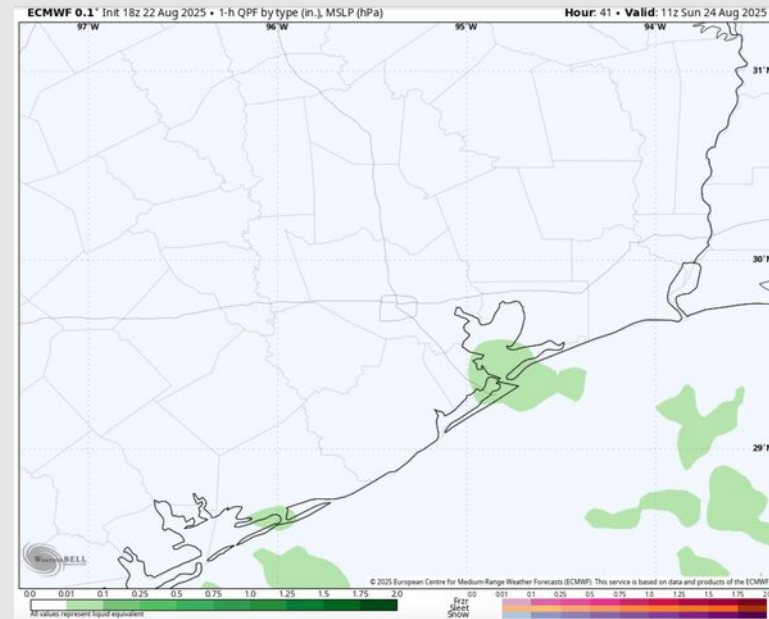
Precip: Isolated showers will be possible from 5AM – 11AM Sunday.

Wind: Winds will be variable Sunday. **N of Morgan's Point:** Winds will be at 1 – 6 kts. **S of Morgan's Point:** Winds will be at 1 – 6 kts.

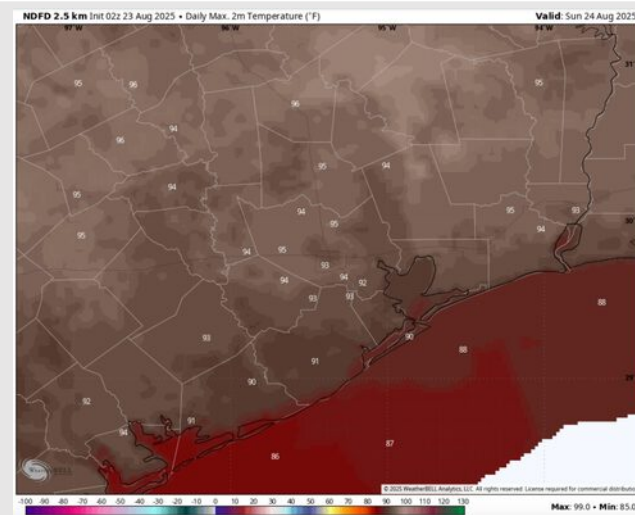
High Temps: **N of Morgan's Point:** Mid 90s F. **S of Morgan's Point:** Low 90s F.

Visibility: No visibility concerns Sunday.

Precip Image: 6 AM CT



Wind Speed:
5 PM CT



High Temps
Sunday

Houston Pilots: MON. 8/25/2025

Forecast Discussion

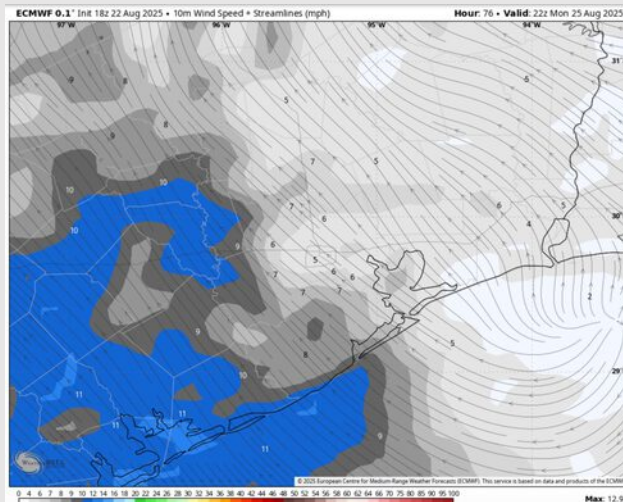
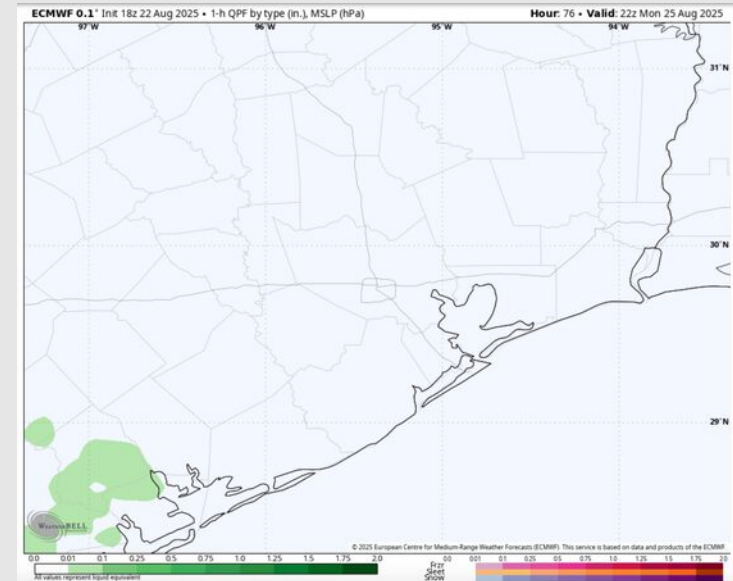
Precip: Mostly dry conditions favored Monday.

Wind: Winds will be rather variable throughout the day, with the tendency to blow from the SE. **N of Morgan's Point:** Winds will be at 1 – 6 kts. **S of Morgan's Point:** Winds will be at 1 – 6 kts.

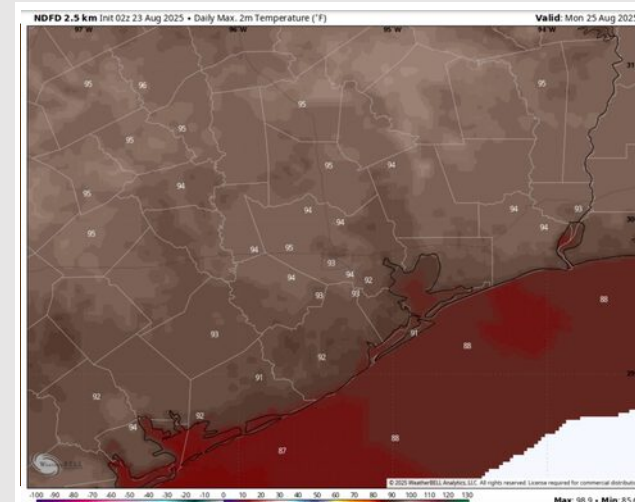
High Temps: **N of Morgan's Point:** Low 90s F. **S of Morgan's Point:** Low 90s F.

Visibility: No visibility concerns Monday

Precip Image: 5 PM CT



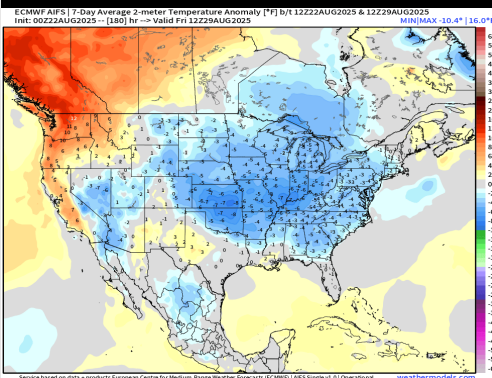
Wind Speed:
5 PM CT



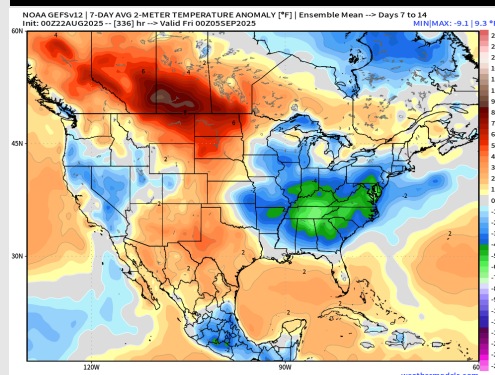
High Temps
Monday

Houston Pilots: 8/23/25

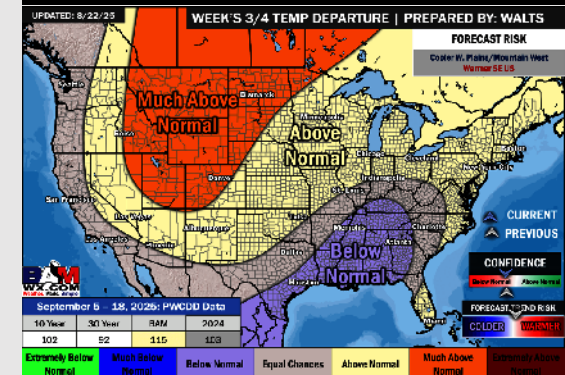
Next 7 Day Temperature Departure



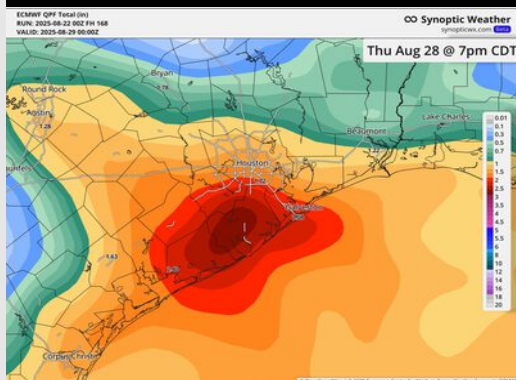
8-14 Day Temperature Departure



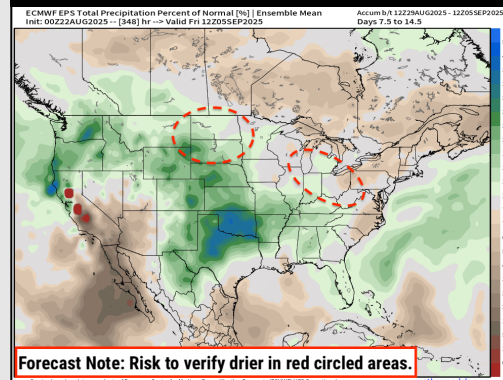
15-30 Day Temperature Departure



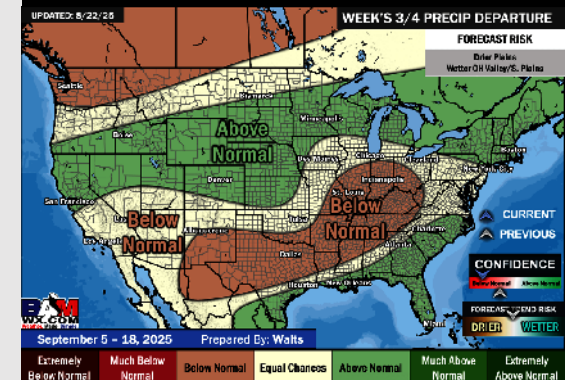
Next 7 Day Total Precipitation



8-14 Day % of Average Precip.



15-30 Day % of Average Precip.



- Temps are expected to be near normal for the next 7 days with scattered rain chances bringing a few downpours throughout the week.
- Slightly above normal temperatures and near normal rain chances are favored for days 8 – 14.
- Below normal temperatures are favored for early to mid September with above normal rainfall chances.