

# Houston Pilots Forecast Package



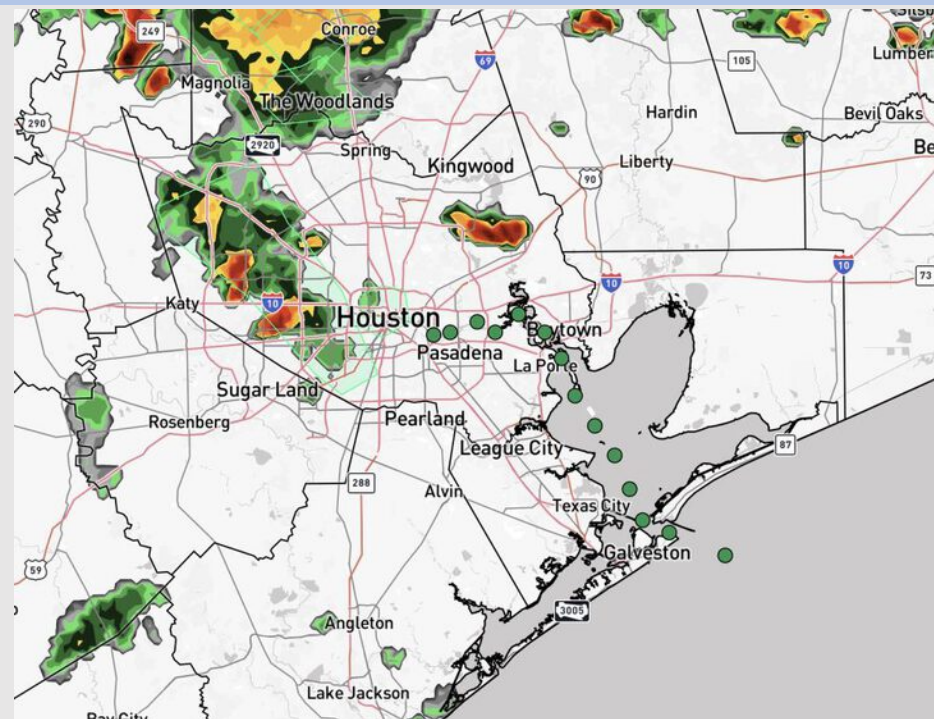
Updated: 1:45 PM CT

Friday, August 22, 2025

Forecaster: Alyssa Elliott

## Weather Headlines

- Scattered storms with locally stronger wind gusts of 30 – 40 kts will be possible through 10PM today.
- We're watching for additional tropical development in the Atlantic. Additional details on the Tropical Slide.



**Current Radar: 1:40 PM CT**

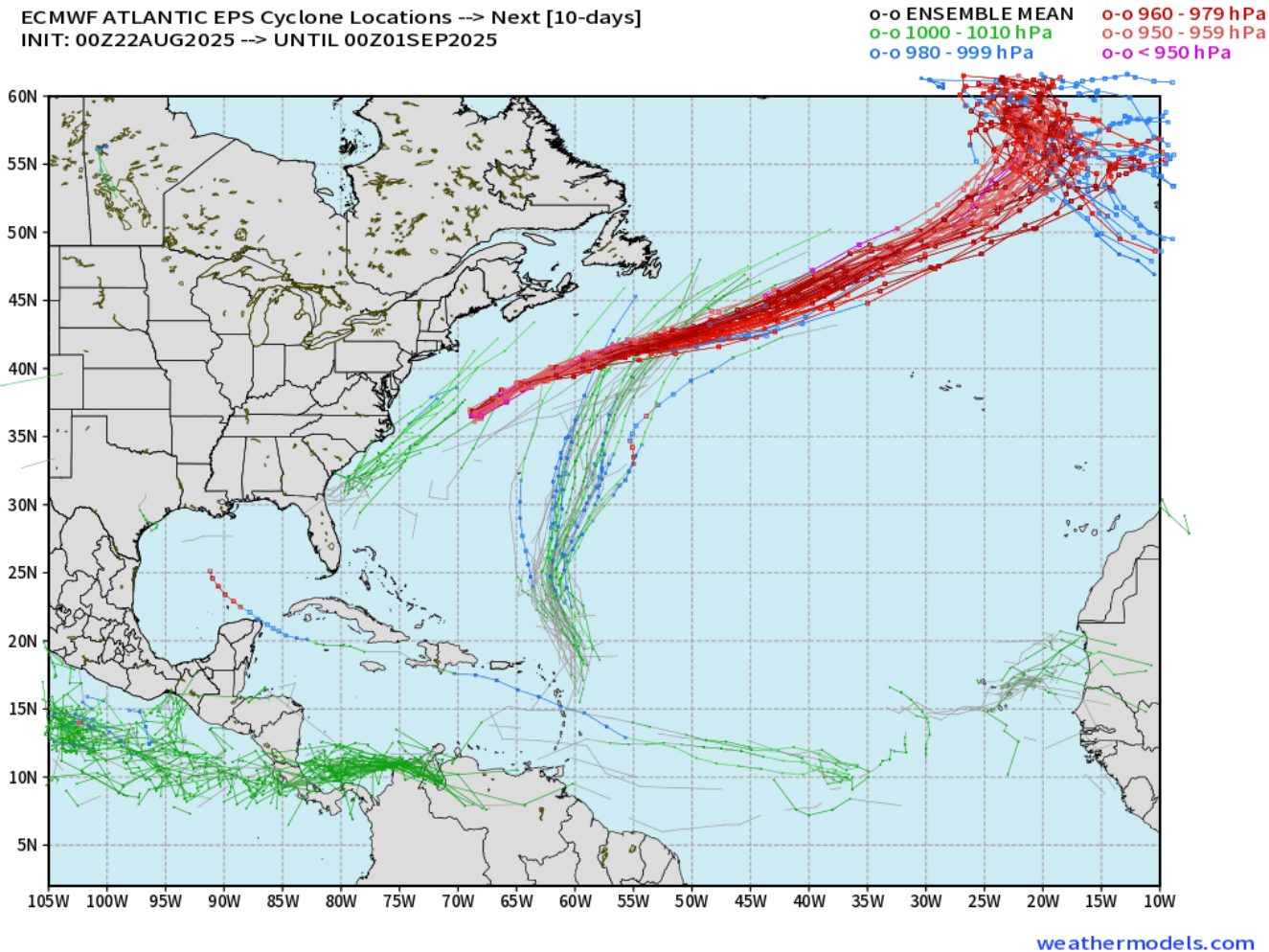
As always, please do not hesitate to reach out to us with any forecast questions at **(317)-560-8122**. Press 1 for forecast questions.

You can also access real-time forecast updates and 24/7 meteorological chat assistance on your **Clarity** app. Click [here](#) for login assistance.



# Houston Pilots Tropical Update

## 10-Day Tropical Outlook



No tropical development favored in the Gulf over the next 10 days.

We're watching two additional developments in the Atlantic. One development from the 23<sup>rd</sup> to 28<sup>th</sup> looks to steer out to the open Atlantic.

The other development ~27<sup>th</sup> - 29<sup>th</sup> is more uncertain with the track. We will continue to monitor the trend.

# Houston Pilots Visibility Chart (miles)



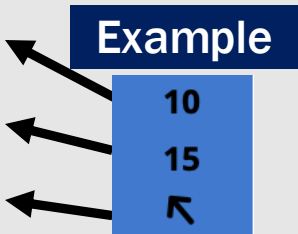
Visibility	Fri 3 pm	Fri 4 pm	Fri 5 pm	Fri 6 pm	Fri 7 pm	Fri 8 pm	Fri 9 pm	Fri 10 pm	Fri 11 pm	Sat 12 am	Sat 1 am	Sat 2 am	Sat 3 am	Sat 4 am	Sat 5 am	Sat 6 am	Sat 7 am	Sat 8 am	Sat 9 am	Sat 10 am	Sat 11 am	Sat 12 pm	Sat 1 pm	Sat 2 pm
Houston Pilots N - 610 Bridge	9	10	10	10	10	10	10	10	10	10	10	10	10	9	7.9	9	9	6.9	6.9	7.9	9	10	10	10
Houston Pilots M - Kinder 1	9	10	10	10	10	10	10	10	10	10	10	10	10	9	7.9	9	9	6.9	6.9	7.9	9	10	10	10
Houston Pilots L - Greens Bayou	9	10	10	10	10	10	10	10	10	10	10	10	10	9	7.9	9	9	6.9	6.9	7.9	9	10	10	10
Houston Pilots K - Shell Crude	9	10	10	10	10	10	10	10	10	10	10	10	10	9	7.9	9	9	6.9	6.9	7.9	9	10	10	10
Houston Pilots J - Lynchburg Ferries	10	10	10	10	10	10	10	10	10	10	10	10	10	9	7.9	9	7.9	6.9	6.9	6.9	9	10	10	10
Houston Pilots I - Exxon 3	10	10	10	10	10	10	10	10	10	10	10	10	10	9	7.9	9	9	6.9	6.9	7.9	9	10	10	10
Houston Pilots H - Morgans Point	10	10	10	10	10	10	10	10	10	10	10	10	10	9	9	9	9	7.9	6.9	7.9	10	10	10	10
Houston Pilots G - 75/76	10	10	10	10	10	10	10	10	10	10	10	10	10	10	10	10	10	10	7.9	10	10	10	10	10
Houston Pilots F - 63/64	10	10	10	10	10	10	10	10	10	10	10	10	10	10	10	10	10	10	7.9	10	10	10	10	10
Houston Pilots E - 51/52	10	10	10	10	10	10	10	10	10	10	10	10	10	10	10	10	10	10	7.9	10	10	10	10	9
Houston Pilots D - 37/38	10	10	10	10	10	10	10	10	10	10	10	10	10	10	10	10	10	10	7.9	10	10	10	10	9
Houston Pilots C - 25/26	10	10	10	10	10	10	10	10	10	10	10	10	10	10	10	10	10	10	7.9	10	10	10	10	10
Houston Pilots B - 11/12	10	10	10	10	10	10	10	10	10	10	10	10	10	10	10	10	10	10	7.9	10	10	10	10	10
Houston Pilots A - 1 & 2 Bravo	10	10	10	10	10	10	10	10	10	10	10	10	10	10	10	10	10	10	10	10	9	9	9	10

**NOTE:** This is automated data that may/may not agree with the official BAM thinking that's found on the daily slides or special visibility report slides. This data should be used as a guide only

# Houston Pilots Wind Chart



Sustained Wind 10 Knots  
Gusts 15 Knots  
Wind from the SE



Wind	Fri 3 pm	Fri 4 pm	Fri 5 pm	Fri 6 pm	Fri 7 pm	Fri 8 pm	Fri 9 pm	Fri 10 pm	Fri 11 pm	Sat 12 am	Sat 1 am	Sat 2 am	Sat 3 am	Sat 4 am	Sat 5 am	Sat 6 am	Sat 7 am	Sat 8 am	Sat 9 am	Sat 10 am	Sat 11 am	Sat 12 pm	Sat 1 pm	Sat 2 pm
Houston Pilots N - 610 Bridge	5 9 ↖	3 9 ↖	3 9 ↖	3 9 ↖	3 9 ↖	3 9 ↖	3 8 ↖	2 7 ↖	2 5 ↖	1 5 ↖	1 3 ↓	1 3 ↓	1 3 ↓	1 3 ↓	1 5 ↓	2 5 ↓	2 5 ↓	3 6 ↓	3 7 ↓	3 8 ↓	5 9 ↘	6 10 ↘	6 12 ↘	6 13 ↘
Houston Pilots M - Kinder 1	5 9 ↖	3 9 ↖	3 9 ↖	3 9 ↖	3 8 ↖	3 8 ↖	3 7 ↖	2 7 ↖	2 5 ↖	1 5 ↖	1 3 ↓	1 3 ↓	1 3 ↓	1 3 ↓	2 5 ↓	2 5 ↓	2 5 ↓	3 6 ↓	3 7 ↓	3 8 ↓	5 9 ↘	6 10 ↘	6 12 ↘	6 13 ↘
Houston Pilots L - Greens Bayou	5 9 ↖	3 9 ↖	3 9 ↖	3 9 ↖	3 8 ↖	3 8 ↖	3 7 ↖	2 6 ↖	2 5 ↖	1 5 ↖	1 3 ↓	1 3 ↓	1 3 ↓	1 3 ↓	1 5 ↓	2 5 ↓	2 5 ↓	3 6 ↓	3 7 ↓	3 7 ↓	5 9 ↘	6 10 ↘	6 12 ↘	6 13 ↘
Houston Pilots K - Shell Crude	5 9 ↖	3 9 ↖	5 9 ↖	3 8 ↖	3 8 ↖	3 8 ↖	3 7 ↖	2 6 ↖	2 5 ↖	1 5 ↖	1 3 ↓	1 3 ↓	1 3 ↓	1 3 ↓	1 5 ↓	2 5 ↓	2 5 ↓	3 6 ↓	3 7 ↓	3 8 ↓	5 9 ↘	6 10 ↘	6 12 ↘	6 13 ↘
Houston Pilots J - Lynchburg Ferries	3 9 ↖	3 9 ↖	3 8 ↖	3 8 ↖	3 8 ↖	3 8 ↖	2 7 ↖	2 6 ↖	1 5 ↖	1 5 ↖	1 3 ↓	1 2 ↓	1 3 ↓	1 3 ↓	1 5 ↓	1 5 ↓	2 5 ↓	2 6 ↓	3 6 ↓	3 7 ↓	5 9 ↘	6 10 ↘	6 10 ↘	6 13 ↘
Houston Pilots I - Exxon 3	6 10 ↖	6 12 ↖	6 10 ↖	6 10 ↖	6 9 ↖	6 9 ↖	6 9 ↖	6 8 ↖	6 8 ↖	5 7 ↖	3 7 ↖	3 6 ↖	3 6 ↖	3 7 ↖	5 7 ↖	5 7 ↖	6 8 ↖	6 9 ↖	6 9 ↖	6 9 ↖	7 10 ↖	7 12 ↖	8 13 ↖	8 14 ↖
Houston Pilots H - Morgans Point	6 10 ↖	6 10 ↖	6 10 ↖	6 9 ↖	6 9 ↖	6 9 ↖	6 9 ↖	6 8 ↖	6 7 ↖	5 7 ↖	3 7 ↖	3 7 ↖	3 6 ↖	3 7 ↖	5 7 ↖	5 7 ↖	6 8 ↖	6 9 ↖	6 9 ↖	6 10 ↖	7 10 ↖	7 12 ↖	8 13 ↖	8 14 ↖
Houston Pilots G - 75/76	6 10 ↖	6 10 ↖	6 10 ↖	6 10 ↖	6 9 ↖	6 9 ↖	6 9 ↖	6 8 ↖	6 8 ↖	6 8 ↖	5 7 ↖	5 7 ↖	5 7 ↖	5 7 ↖	6 7 ↖	6 8 ↖	6 9 ↖	7 10 ↖	7 10 ↖	7 12 ↖	8 12 ↖	7 12 ↖	7 13 ↖	8 14 ↖
Houston Pilots F - 63/64	6 9 ↖	6 10 ↖	6 10 ↖	6 9 ↖	6 9 ↖	6 9 ↖	6 9 ↖	6 8 ↖	6 9 ↖	6 8 ↖	5 7 ↖	5 7 ↖	5 7 ↖	5 7 ↖	6 7 ↖	6 8 ↖	6 9 ↖	7 10 ↖	7 10 ↖	7 12 ↖	8 12 ↖	7 12 ↖	6 13 ↖	7 13 ↖
Houston Pilots E - 51/52	6 10 ↖	5 10 ↖	5 9 ↖	5 9 ↖	6 9 ↖	6 9 ↖	6 9 ↖	6 8 ↖	6 9 ↖	6 8 ↖	5 7 ↖	5 7 ↖	5 7 ↖	5 7 ↖	6 7 ↖	6 8 ↖	6 9 ↖	7 10 ↖	7 10 ↖	7 12 ↖	8 12 ↖	7 12 ↖	7 13 ↖	7 13 ↖
Houston Pilots D - 37/38	6 9 ↖	5 9 ↖	5 9 ↖	5 9 ↖	6 9 ↖	6 9 ↖	6 9 ↖	6 8 ↖	6 9 ↖	6 8 ↖	5 7 ↖	5 7 ↖	5 7 ↖	5 7 ↖	5 7 ↖	6 8 ↖	6 9 ↖	7 10 ↖	7 10 ↖	7 12 ↖	8 12 ↖	7 12 ↖	7 13 ↖	7 13 ↖
Houston Pilots C - 25/26	6 9 ↖	5 9 ↖	5 9 ↖	5 9 ↖	6 9 ↖	6 9 ↖	6 9 ↖	6 8 ↖	6 9 ↖	6 8 ↖	5 7 ↖	5 7 ↖	5 7 ↖	5 7 ↖	5 7 ↖	5 8 ↖	6 8 ↖	6 9 ↖	7 10 ↖	7 12 ↖	8 12 ↖	7 12 ↖	7 13 ↖	8 13 ↖
Houston Pilots B - 11/12	6 9 ↖	5 9 ↖	5 9 ↖	5 9 ↖	6 9 ↖	6 9 ↖	6 9 ↖	5 8 ↖	6 9 ↖	5 8 ↖	3 7 ↖	3 7 ↖	3 7 ↖	3 7 ↖	3 7 ↖	3 7 ↖	5 8 ↖	6 9 ↖	6 10 ↖	6 10 ↖	7 12 ↖	7 12 ↖	7 13 ↖	7 13 ↖
Houston Pilots A - 1 & 2 Bravo	5 9 ↖	5 9 ↖	5 9 ↖	6 10 ↖	6 9 ↖	6 9 ↖	6 9 ↖	6 9 ↖	6 9 ↖	6 9 ↖	6 8 ↖	6 8 ↖	5 7 ↖	5 7 ↖	5 7 ↖	5 8 ↖	6 9 ↖	6 9 ↖	6 10 ↖	7 12 ↖	7 12 ↖	7 12 ↖	7 13 ↖	7 13 ↖

NOTE: This is automated data that may/may not agree with the official BAM thinking that's found on the daily slides.  
This data should be used as a guide only.



# Houston Pilots: FRI. 8/22/2025

## Forecast Discussion

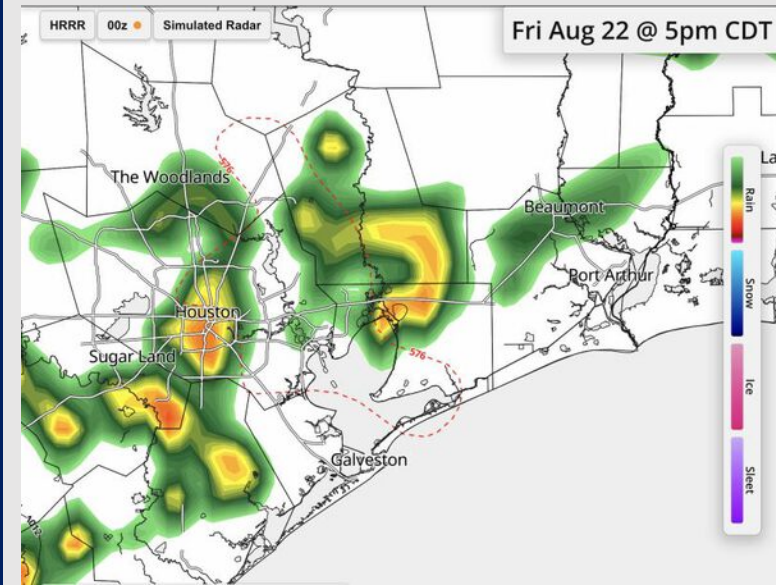
**Precip:** Scattered storms will be around through 10 PM today with a few isolated chances lingering around the Boarding Station through midnight. Afternoon storms will be capable of 30 – 40 kt gusts, downpours and lightning.

**Wind:** Winds will be rather variable throughout the day, with the tendency to blow from the ENE. **N of Morgan's Point:** Winds will be at 1 – 6 kts. **S of Morgan's Point:** Winds will be at 1 – 6 kts. Non-storm gusts could reach 15 kts.

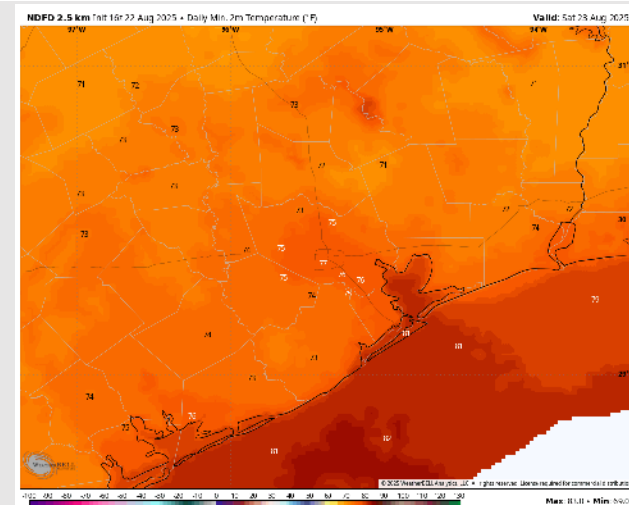
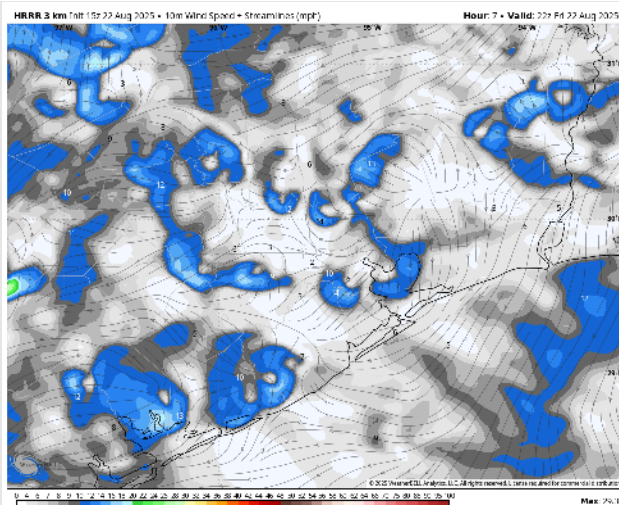
**Low Temps:** **N of Morgan's Point:** Mid 70s F. **S of Morgan's Point:** Low 80s F.

**Visibility:** No fog concerns today, however, visibilities may be reduced under heavy downpours.

## Precip Image: 5 PM CT



Wind Speed:  
5 PM CT



Low Temps  
SAT AM

# Houston Pilots: SAT. 8/23/2025

## Forecast Discussion

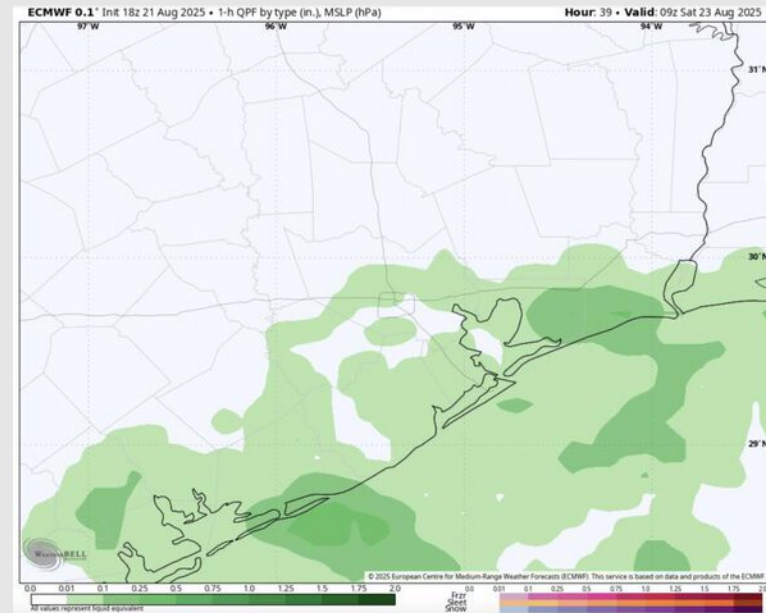
**Precip:** Scattered showers / storms may begin around 6 AM lasting throughout the morning. By 6 PM, showers / storms will become more sporadic for all stations and last through 8 PM.

**Wind:** Winds will be generally out of the E/NE throughout the day. **N of Morgan's Point:** Winds will be at 2 – 7 kts. **S of Morgan's Point:** Winds will be at 2 – 7 kts.

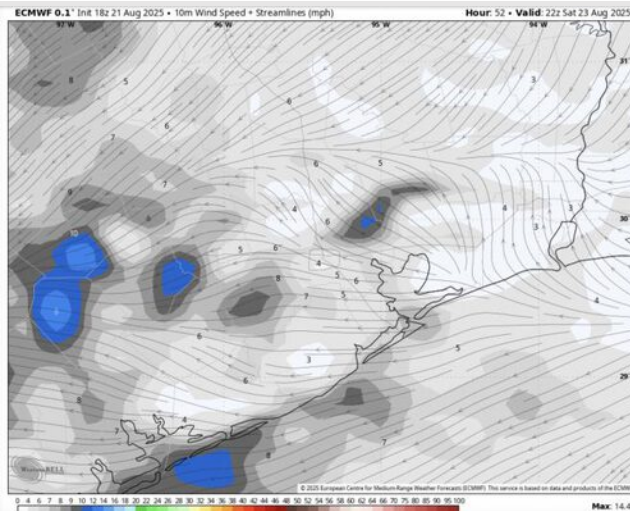
**High Temps:** **N of Morgan's Point:** Low 90s F. **S of Morgan's Point:** High 80s F.

**Visibility:** No fog concerns Saturday. Visibilities may be reduced briefly under heavier downpours.

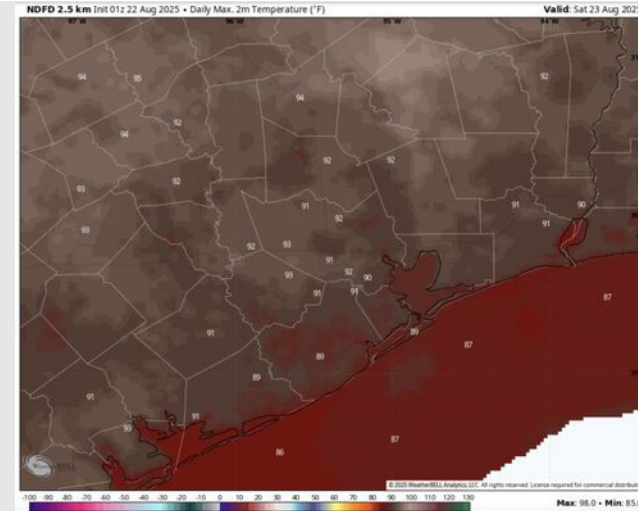
## Precip Image: 4 AM CT



**Wind Speed:**  
5 PM CT



**High Temps**  
**Saturday**



# Houston Pilots: SUN. 8/24/2025

## Forecast Discussion

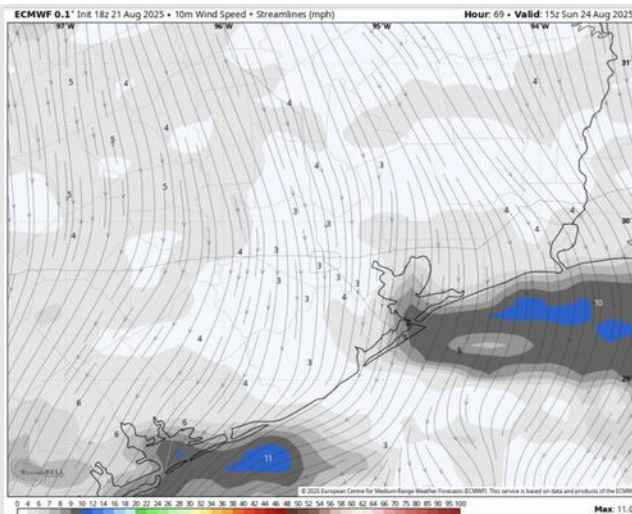
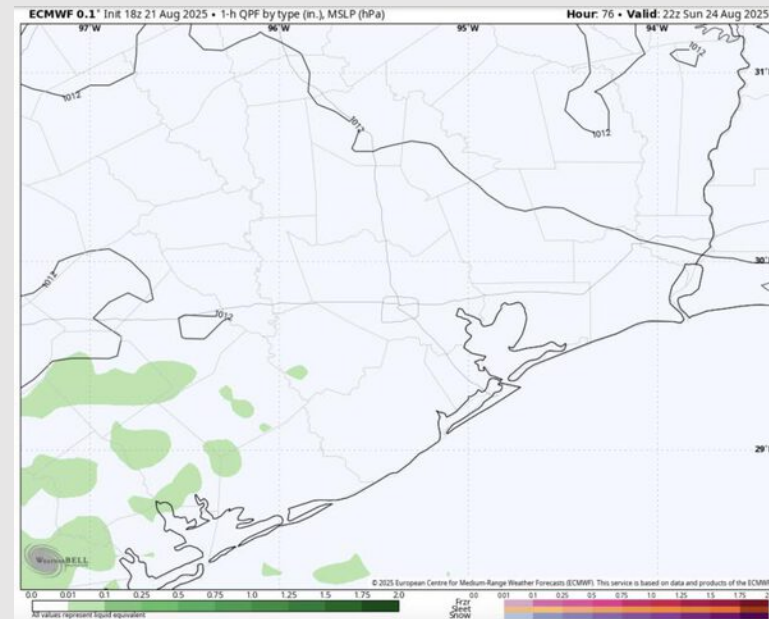
**Precip:** Precipitation is trending south and west of ALL stations Sunday. Dry conditions are favored.

**Wind:** Winds will be from the N Sunday. **N of Morgan's Point:** Winds will be at 1 – 6 kts. **S of Morgan's Point:** Winds will be at 2 – 7 kts.

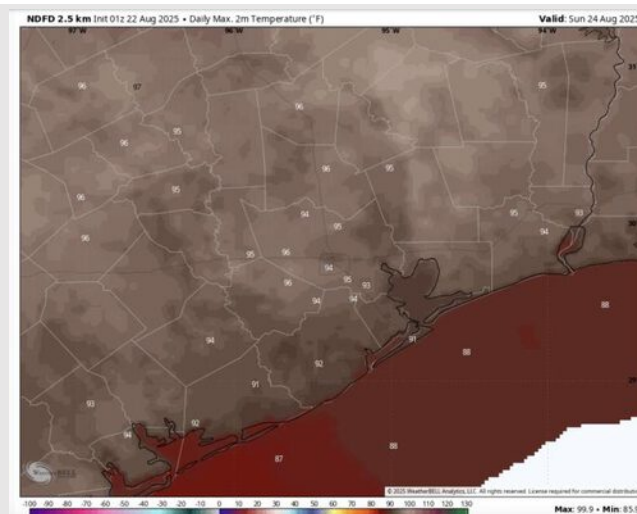
**High Temps:** **N of Morgan's Point:** Mid 90s F. **S of Morgan's Point:** Low 90s F.

**Visibility:** No visibility concerns Sunday.

## Precip Image: 5 PM CT



**Wind Speed:**  
10 AM CT

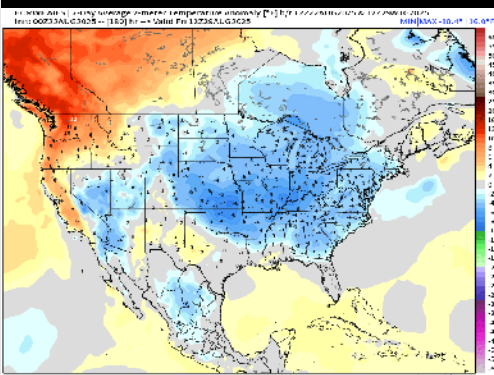


**High Temps**  
**Sunday**

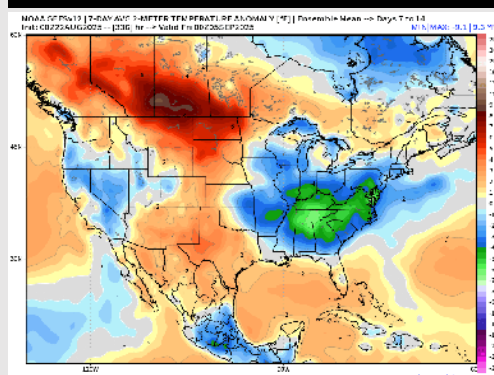


# Houston Pilots: 8/22/25

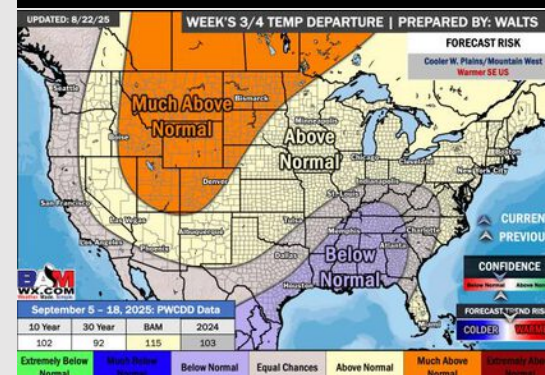
## Next 7 Day Temperature Departure



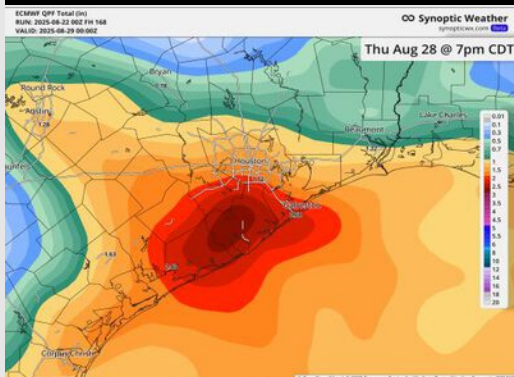
## 8-14 Day Temperature Departure



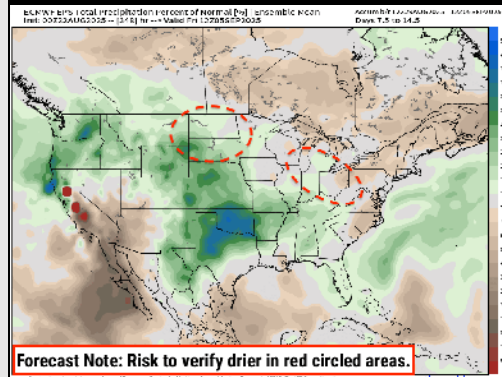
## 15-30 Day Temperature Departure



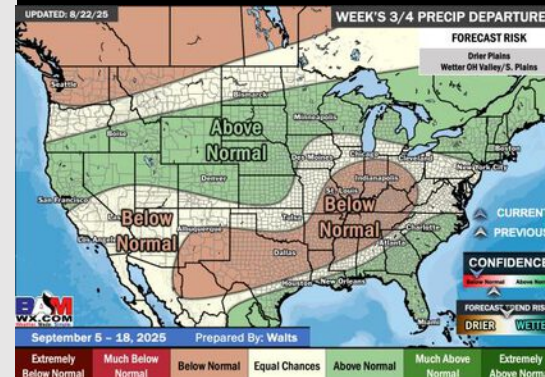
## Next 7 Day Total Precipitation



## 8-14 Day % of Average Precip.



## 15-30 Day % of Average Precip.



- Temps are expected to be near normal for the next 7 days with scattered rain chances bringing a few downpours throughout the week.
- Slightly above normal temperatures and near normal rain chances are favored for days 8 – 14.
- Below normal temperatures are favored for early to mid September with above normal rainfall chances.