

Houston Pilots Forecast Package



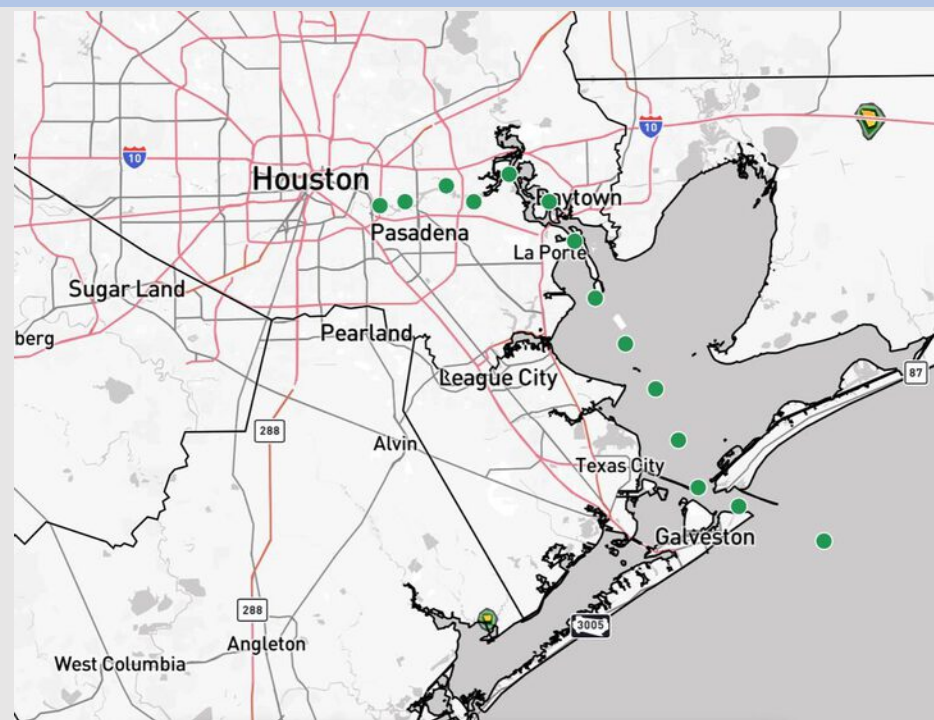
Updated: 1:30 PM CT

Sunday, August 3, 2025

Forecaster: Hope Kleitsch

Weather Headlines

- Isolated showers and storms will be possible through 7PM for Stations S. of Morgan's Point.
- **A few strong storms will be possible Monday PM.**
- No tropical development favored over the next 10 days.



Current Radar: 1:30 PM CT

As always, please do not hesitate to reach out to us with any forecast questions at **(317)-560-8122**. **Press 1 for forecast questions.**

You can also access real-time forecast updates and 24/7 meteorological chat assistance on your **Clarity** app. Click [here](#) for login assistance.

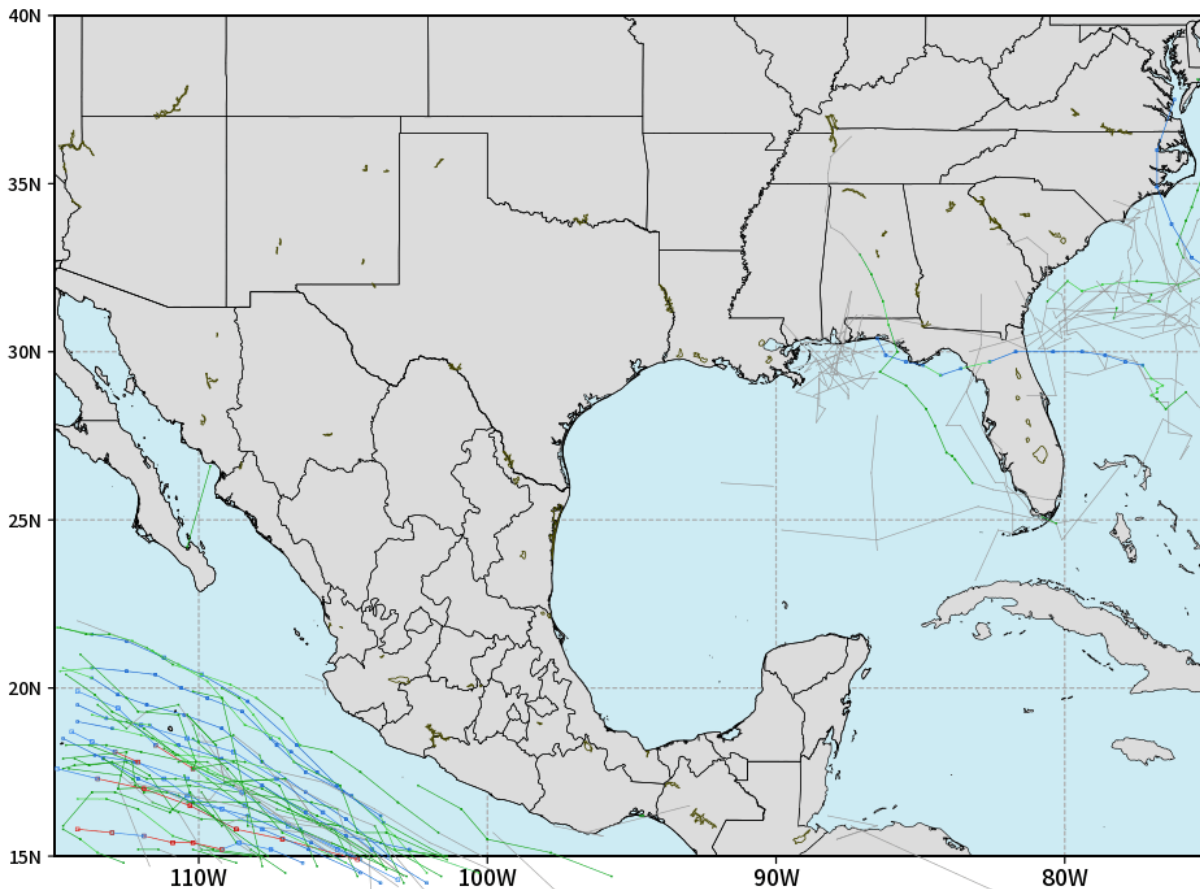


Houston Pilots Tropical Update

10-Day Tropical Outlook

ECMWF GULF EPS Cyclone Locations --> Next [10-days]
INIT: 00Z03AUG2025 --> UNTIL 00Z13AUG2025

o-o ENSEMBLE MEAN
o-o 1000 - 1010 hPa
o-o 980 - 999 hPa
o-o 960 - 979 hPa
o-o 950 - 959 hPa
o-o < 950 hPa



No tropical
development
favored over
the next 10
days.

Houston Pilots Visibility Chart (miles)



Visibility	Sun 3 pm	Sun 4 pm	Sun 5 pm	Sun 6 pm	Sun 7 pm	Sun 8 pm	Sun 9 pm	Sun 10 pm	Sun 11 pm	Mon 12 am	Mon 1 am	Mon 2 am	Mon 3 am	Mon 4 am	Mon 5 am	Mon 6 am	Mon 7 am	Mon 8 am	Mon 9 am	Mon 10 am	Mon 11 am	Mon 12 pm	Mon 1 pm	Mon 2 pm
Houston Pilots N - 610 Bridge	10	10	10	10	10	10	10	10	10	10	10	10	10	10	10	10	10	6.9	10	10	10	10	10	10
Houston Pilots M - Kinder 1	10	10	10	10	10	10	10	10	10	10	10	10	10	10	10	10	9	6.9	10	10	10	10	10	10
Houston Pilots L - Greens Bayou	10	10	10	10	10	10	10	10	10	10	10	10	10	10	10	10	9	6.9	10	10	10	10	10	10
Houston Pilots K - Shell Crude	10	10	10	10	10	10	10	10	10	10	10	10	10	10	10	10	9	6.9	10	10	10	10	10	10
Houston Pilots J - Lynchburg Ferries	10	10	10	10	10	10	10	10	10	10	10	10	10	10	10	10	9	6.9	10	10	10	10	10	10
Houston Pilots I - Exxon 3	10	10	10	10	10	10	10	10	10	10	10	10	10	10	10	10	9	6.9	10	10	10	10	10	10
Houston Pilots H - Morgans Point	10	10	10	10	10	10	10	10	10	10	10	10	10	10	10	10	9	6.9	10	10	10	10	10	10
Houston Pilots G - 75/76	10	10	10	10	10	10	10	10	10	10	10	10	10	10	10	10	10	7.9	10	10	10	10	10	10
Houston Pilots F - 63/64	10	10	10	10	10	10	10	10	10	10	10	10	10	10	10	10	10	7.9	10	10	10	10	10	10
Houston Pilots E - 51/52	10	10	10	10	10	10	10	10	10	10	10	10	10	10	10	10	10	7.9	10	10	10	10	10	10
Houston Pilots D - 37/38	10	10	10	10	10	10	10	10	10	10	10	10	10	10	10	10	10	7.9	10	10	10	10	10	10
Houston Pilots C - 25/26	10	10	10	10	10	10	10	10	10	10	10	10	10	10	10	10	10	7.9	10	10	10	10	10	10
Houston Pilots B - 11/12	10	10	10	10	10	10	10	10	10	10	10	10	10	10	10	10	10	7.9	10	10	10	10	10	10
Houston Pilots A - 1 & 2 Bravo	10	10	10	10	10	10	10	10	10	10	10	10	10	10	10	10	10	7.9	10	10	10	10	10	10

NOTE: This is automated data that may/may not agree with the official BAM thinking that's found on the daily slides or special visibility report slides. This data should be used as a guide only

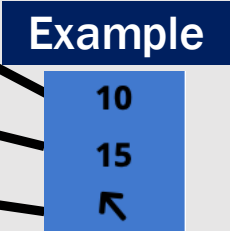
Houston Pilots Wind Chart



Forecast Confidence



Sustained Wind 10 Knots
Gusts 15 Knots
Wind from the SE



Wind	Sun 3 pm	Sun 4 pm	Sun 5 pm	Sun 6 pm	Sun 7 pm	Sun 8 pm	Sun 9 pm	Sun 10 pm	Sun 11 pm	Mon 12 am	Mon 1 am	Mon 2 am	Mon 3 am	Mon 4 am	Mon 5 am	Mon 6 am	Mon 7 am	Mon 8 am	Mon 9 am	Mon 10 am	Mon 11 am	Mon 12 pm	Mon 1 pm	Mon 2 pm
Houston Pilots N - 610 Bridge	3 8 ↓	3 7 ↓	3 8 ←	3 8 ←	3 9 ↖	5 9 ↖	3 8 ↖	3 7 ↖	3 7 ↖	2 6 ↑	2 5 ↑	2 5 ↗	1 5 ↗	1 3 ↗	1 3 ↗	1 3 ↗	1 3 ↗	1 5 ↗	1 3 ↗	2 5 →	2 7 →	3 7 →	3 7 ↘	3 8 ↘
Houston Pilots M - Kinder 1	3 8 ↓	3 7 ↓	3 8 ←	3 8 ←	3 9 ↖	5 9 ↖	3 8 ↖	3 7 ↖	3 7 ↖	2 6 ↑	2 5 ↑	1 5 ↗	1 5 ↗	1 3 ↗	1 3 ↗	1 3 ↗	1 3 ↗	1 5 ↗	1 3 ↗	2 5 →	3 7 →	3 7 →	3 8 ↘	3 8 ↘
Houston Pilots L - Greens Bayou	3 8 ↓	3 7 ←	3 8 ←	3 7 ←	3 8 ↖	3 8 ↖	3 8 ↖	3 7 ↖	2 6 ↑	2 5 ↑	1 5 ↗	1 5 ↗	1 3 ↗	1 3 ↗	1 3 ↗	1 3 ↗	1 3 ↗	1 3 ↗	1 3 ↗	1 5 →	2 7 →	3 7 →	3 7 ↘	3 8 ↘
Houston Pilots K - Shell Crude	3 8 ↓	3 8 ←	3 8 ←	3 7 ←	3 8 ↖	3 8 ↖	3 8 ↖	3 7 ↖	2 6 ↑	2 5 ↑	1 5 ↗	1 3 ↗	1 3 ↗	1 3 ↗	1 3 ↗	1 3 ↗	1 3 ↗	1 3 ↗	1 3 ↗	1 5 →	2 7 →	3 7 →	3 8 ↘	3 8 ↘
Houston Pilots J - Lynchburg Ferries	3 8 ←	3 7 ←	3 7 ←	3 7 ←	3 8 ↖	3 8 ↖	3 8 ↖	2 7 ↖	2 6 ↑	1 5 ↑	1 5 ↑	1 3 ↗	1 2 ↗	1 2 ↗	1 2 ↗	1 2 ↗	1 3 ↗	1 3 ↗	1 3 ↗	1 5 →	2 7 →	3 7 →	3 8 ↘	3 8 ↘
Houston Pilots I - Exxon 3	5 9 ↖	6 9 ↖	6 9 ↖	6 9 ↖	6 9 ↖	7 10 ↖	6 9 ↖	6 8 ↖	6 8 ↑	5 7 ↑	5 7 ↑	5 7 ↑	3 6 ↗	3 6 ↗	3 6 ↗	3 6 ↗	3 6 ↗	3 7 ↗	3 6 ↗	3 6 ↓	5 7 ↓	5 8 ↘	6 9 ↘	6 10 ↘
Houston Pilots H - Morgans Point	5 9 ↖	5 9 ↖	6 9 ↖	6 8 ↖	6 9 ↖	7 10 ↖	6 9 ↖	6 8 ↑	6 8 ↑	5 7 ↑	5 6 ↗	3 6 ↗	3 6 ↗	3 6 ↗	3 6 ↗	3 6 ↗	3 6 ↗	3 7 ↗	3 6 ↗	3 6 ↓	5 7 ↓	5 8 ↘	6 9 ↘	6 10 ↘
Houston Pilots G - 75/76	3 9 ↖	3 8 ↖	5 9 ↖	5 9 ↖	6 9 ↖	7 10 ↖	7 9 ↖	6 8 ↑	6 8 ↑	6 7 ↑	5 7 ↑	5 7 ↑	5 7 ↑	3 6 ↗	3 7 ↗	3 7 ↗	3 7 ↗	5 7 ↗	5 7 ↗	5 8 ↓	6 8 ↓	5 8 ↘	5 9 ↘	6 10 ↘
Houston Pilots F - 63/64	3 8 ↖	3 8 ↖	5 9 ↖	5 9 ↖	6 9 ↖	7 10 ↖	7 9 ↖	6 8 ↑	6 8 ↑	6 7 ↑	6 7 ↑	5 7 ↑	5 7 ↑	3 6 ↗	3 7 ↗	3 7 ↗	3 7 ↗	5 7 ↗	5 7 ↗	5 8 ↓	6 8 ↓	5 8 ↘	5 9 ↘	5 10 ↘
Houston Pilots E - 51/52	3 9 ↖	3 8 ↖	3 9 ↖	5 8 ↖	6 9 ↖	7 10 ↖	7 9 ↖	6 8 ↑	6 8 ↑	6 7 ↑	6 7 ↑	5 7 ↑	5 7 ↑	3 6 ↗	3 7 ↗	3 7 ↗	3 7 ↗	5 7 ↗	5 7 ↗	5 8 ↓	6 8 ↓	5 8 ↘	5 9 ↘	5 9 ↘
Houston Pilots D - 37/38	3 8 ↖	3 8 ↖	3 8 ↖	5 8 ↖	6 9 ↖	7 10 ↖	7 9 ↖	6 8 ↑	6 8 ↑	6 7 ↑	6 7 ↑	5 7 ↑	5 7 ↑	3 6 ↗	3 7 ↗	3 7 ↗	3 7 ↗	5 7 ↗	5 7 ↗	5 8 ↓	6 8 ↓	5 8 ↘	5 9 ↘	5 9 ↘
Houston Pilots C - 25/26	3 8 ↖	3 7 ↖	3 8 ↖	3 8 ↖	5 9 ↖	6 9 ↖	6 9 ↖	6 8 ↑	6 8 ↑	5 7 ↑	5 7 ↑	5 7 ↑	3 6 ↗	3 7 ↗	3 7 ↗	3 7 ↗	3 7 ↗	5 7 ↗	5 7 ↗	5 8 ↓	6 8 ↓	5 8 ↘	6 9 ↘	6 9 ↘
Houston Pilots B - 11/12	3 8 ↖	3 8 ↖	3 8 ↖	3 8 ↖	5 9 ↖	6 9 ↖	6 8 ↖	5 8 ↑	5 7 ↑	3 7 ↑	3 7 ↑	3 7 ↑	3 6 ↗	3 7 ↗	3 7 ↗	3 7 ↗	3 7 ↗	3 7 ↗	3 8 ↗	3 8 ↓	6 8 ↓	5 8 ↘	5 9 ↘	6 9 ↘
Houston Pilots A - 1 & 2 Bravo	3 8 ↖	3 7 ↖	3 8 ↖	5 8 ↖	5 9 ↖	6 9 ↖	6 8 ↖	6 8 ↑	6 8 ↑	5 7 ↑	5 7 ↑	5 7 ↑	5 6 ↗	5 7 ↗	5 7 ↗	5 7 ↗	5 7 ↗	6 7 ↗	5 7 ↗	6 8 ↓	6 8 ↓	5 8 ↘	5 9 ↘	5 9 ↘

NOTE: This is automated data that may/may not agree with the official BAM thinking that's found on the daily slides.
This data should be used as a guide only.

Houston Pilots: SUN. 8/3/2025

Forecast Discussion

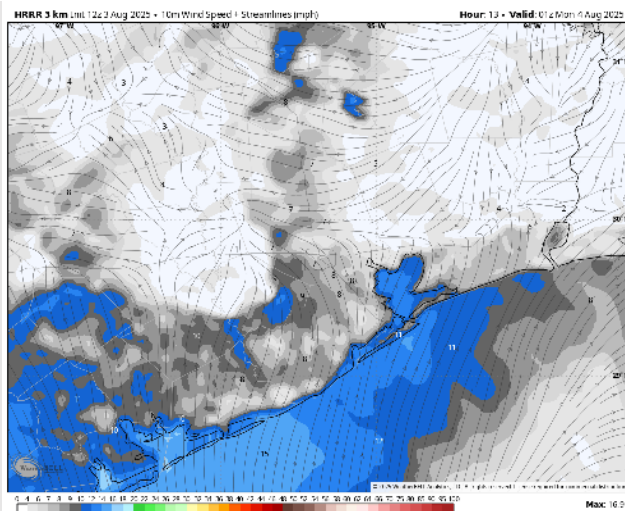
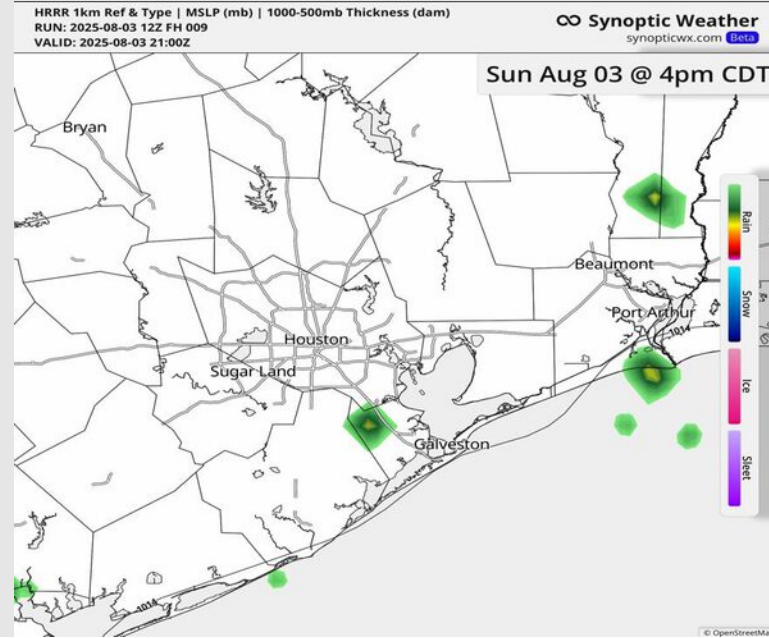
Precip: Isolated showers and storms possible through 7PM for Stations S of Morgan's Point. **Some storms may have wind gusts of 25+ kts and heavier downpours.**

Wind: Winds will be generally out of the S/SW, becoming variable at times. **N of Morgan's Point:** Winds will be at 2 – 6 kts. **S of Morgan's Point:** Winds will be 4 – 9 kts.

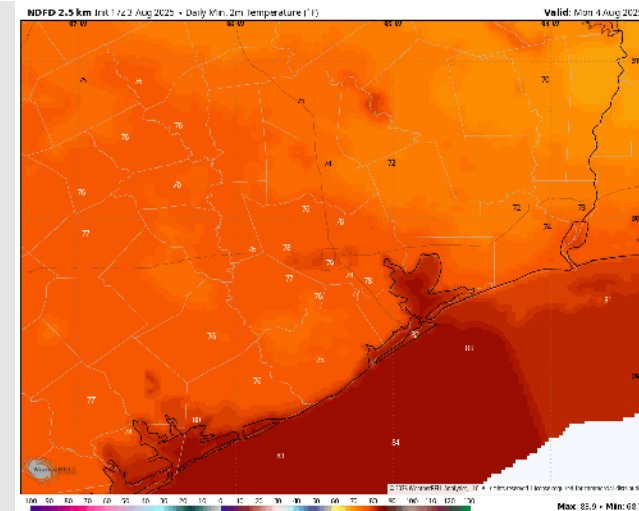
Low Temps: **N of Morgan's Point:** Upper 70s F. **S of Morgan's Point:** Low 80s F.

Visibility: No fog concerns today, however, visibilities may be reduced briefly under heavier downpours.

Precip Image: 4 PM CT



Wind Speed:
8 PM CT



Low Temps
MON AM

Houston Pilots: MON. 8/4/2025

Forecast Discussion

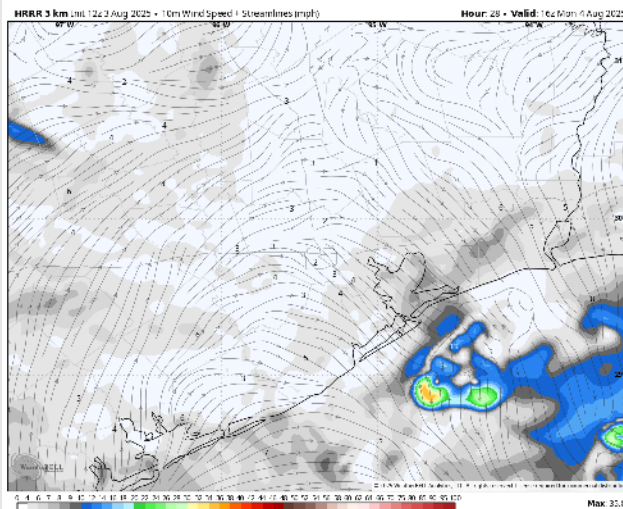
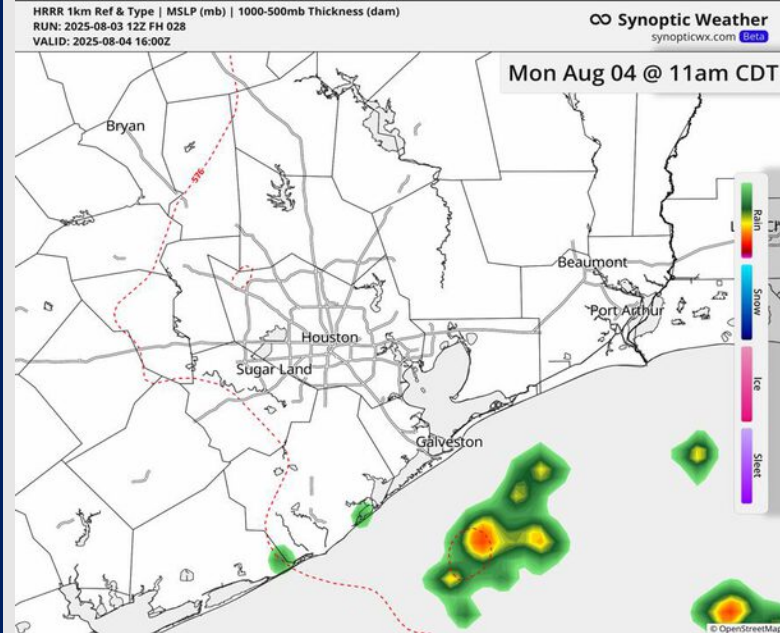
Precip: Isolated showers/a few storms will be possible at the Boarding Station from 7 AM to 12 PM, with coverage increasing to all Stations from 2-7 PM. Dry conditions favored after 7 PM. **Storms from 2-7 PM can hold risks for heavy rain, lightning and 35-45 kt wind gusts.**

Wind: Winds will be variable through ~3 PM before settling out of the SE. **N of Morgan's Point:** Winds will be at 1 – 6 kts. **S of Morgan's Point:** Winds will be at 2 – 7 kts, increasing to 5 – 10 kts after 6PM.

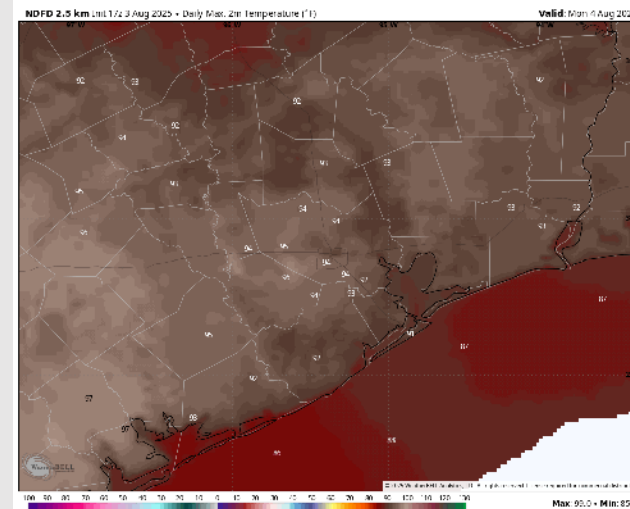
High Temps: **N of Morgan's Point:** Low/Mid 90s F. **S of Morgan's Point:** Upper 80s/Low 90s F.

Visibility: No fog concerns Monday, however, visibilities may be reduced under heavier downpours.

Precip Image: 11 AM CT



Wind Speed:
11 AM CT



High Temps
Monday

Houston Pilots: TUE. 8/5/2025

Forecast Discussion

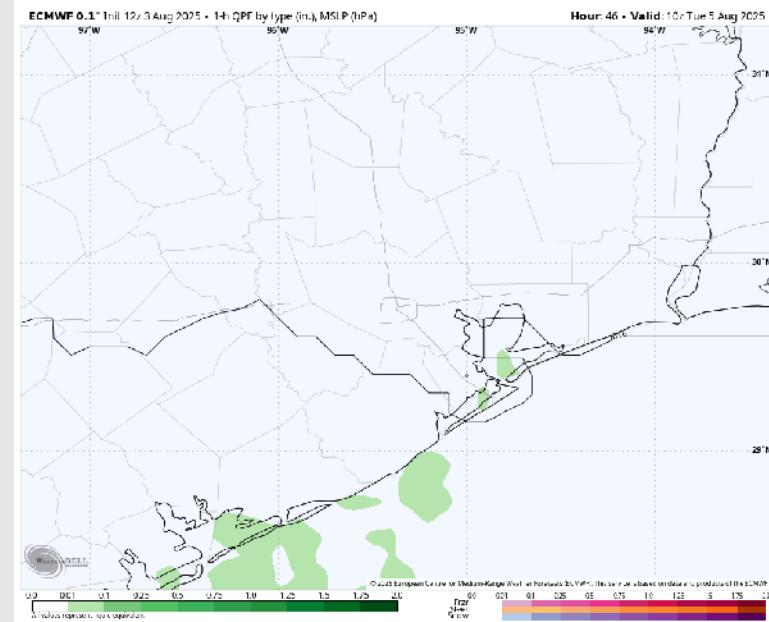
Precip: Isolated showers will be in play S of Morgan's Point from 4AM to 7AM. Scattered showers will be possible for all Stations from 2PM to 6PM.

Wind: Winds will be variable, generally shifting clockwise through 12 PM before settling out of the SE. **N of Morgan's Point:** Winds will be at 1 – 6 kts. **S of Morgan's Point:** Winds will be at 3 – 8 kts.

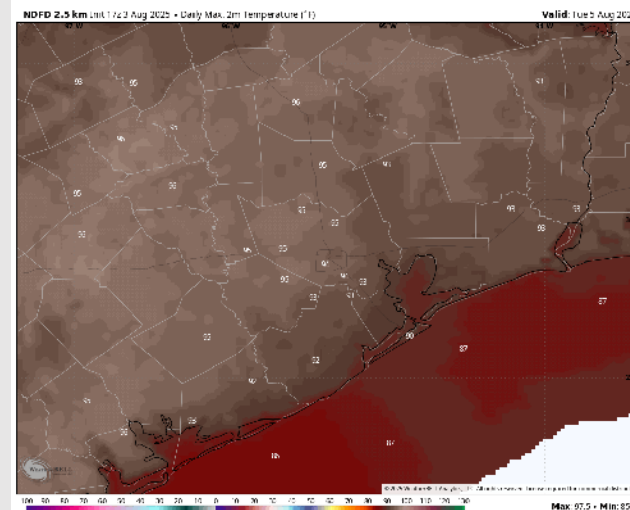
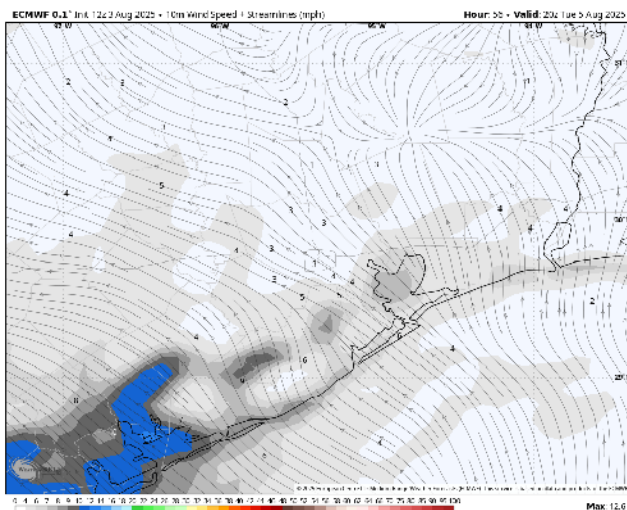
High Temps: **N of Morgan's Point:** Low 90s F. **S of Morgan's Point:** Near 90 F.

Visibility: No visibility concerns Tuesday.

Precip Image: 5 AM CT



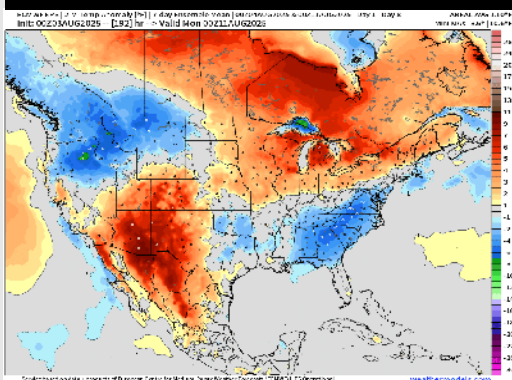
Wind Speed:
3 PM CT



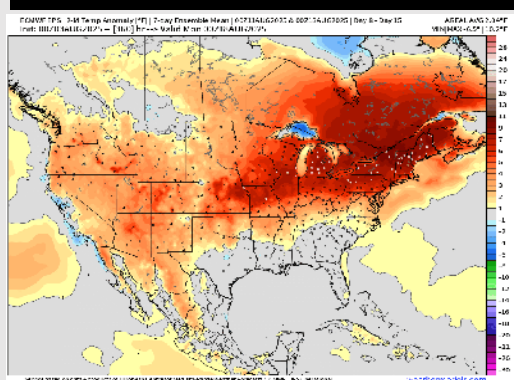
High Temps
Tuesday

Houston Pilots: 8/3/25

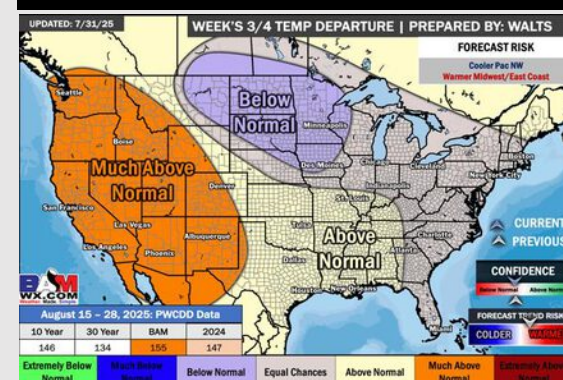
Next 7 Day Temperature Departure



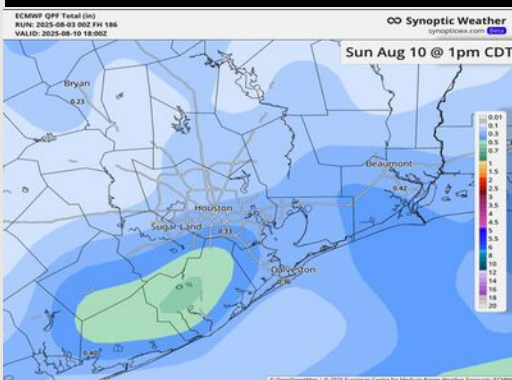
8-14 Day Temperature Departure



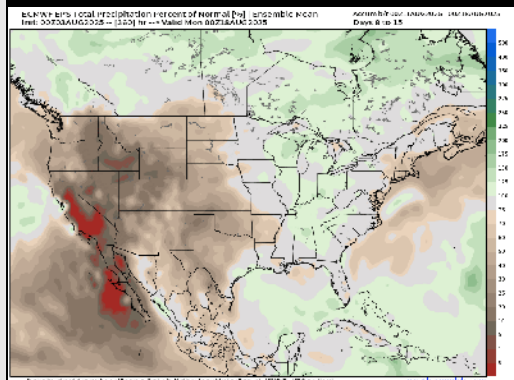
15-30 Day Temperature Departure



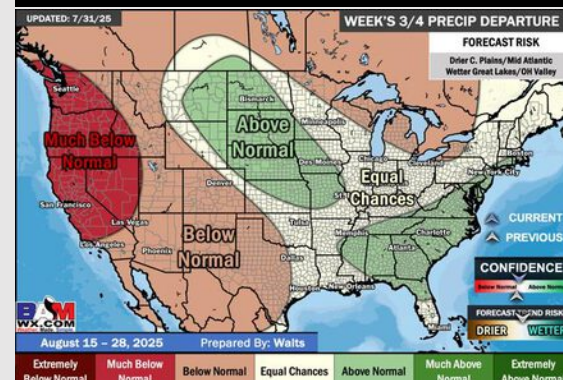
Next 7 Day Total Precipitation



8-14 Day % of Average Precip.



15-30 Day % of Average Precip.



- Temps are expected to be near normal for the next 7 days with scattered rain chances into early/mid week.
- Near normal temps and near normal rain chances are favored for days 8 – 14.
- Above normal temperatures are favored for the start of August along with near normal rainfall chances.