

Houston Pilots Forecast Package



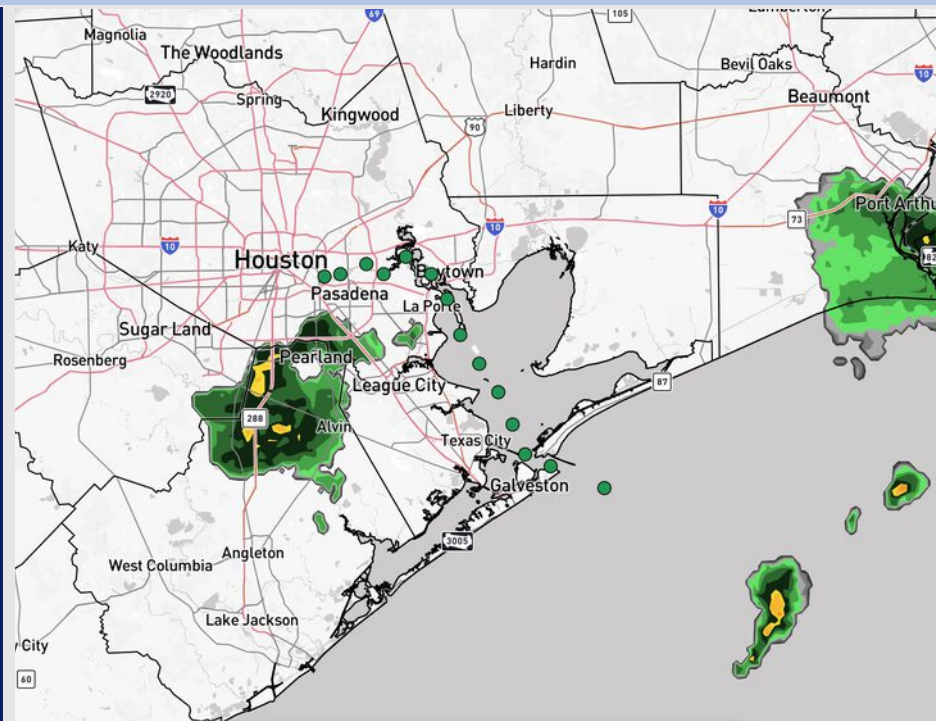
Updated: 9:10 PM CT

Wednesday, August 20, 2025

Forecaster: Sam Lang

Weather Headlines

- Scattered showers and storms will be possible through Saturday. A few gusts of 25+ kts will be possible within storms.
- We're watching for additional tropical development in the Atlantic. Additional details on the Tropical Slide.



Current Radar: 9:10 PM CT

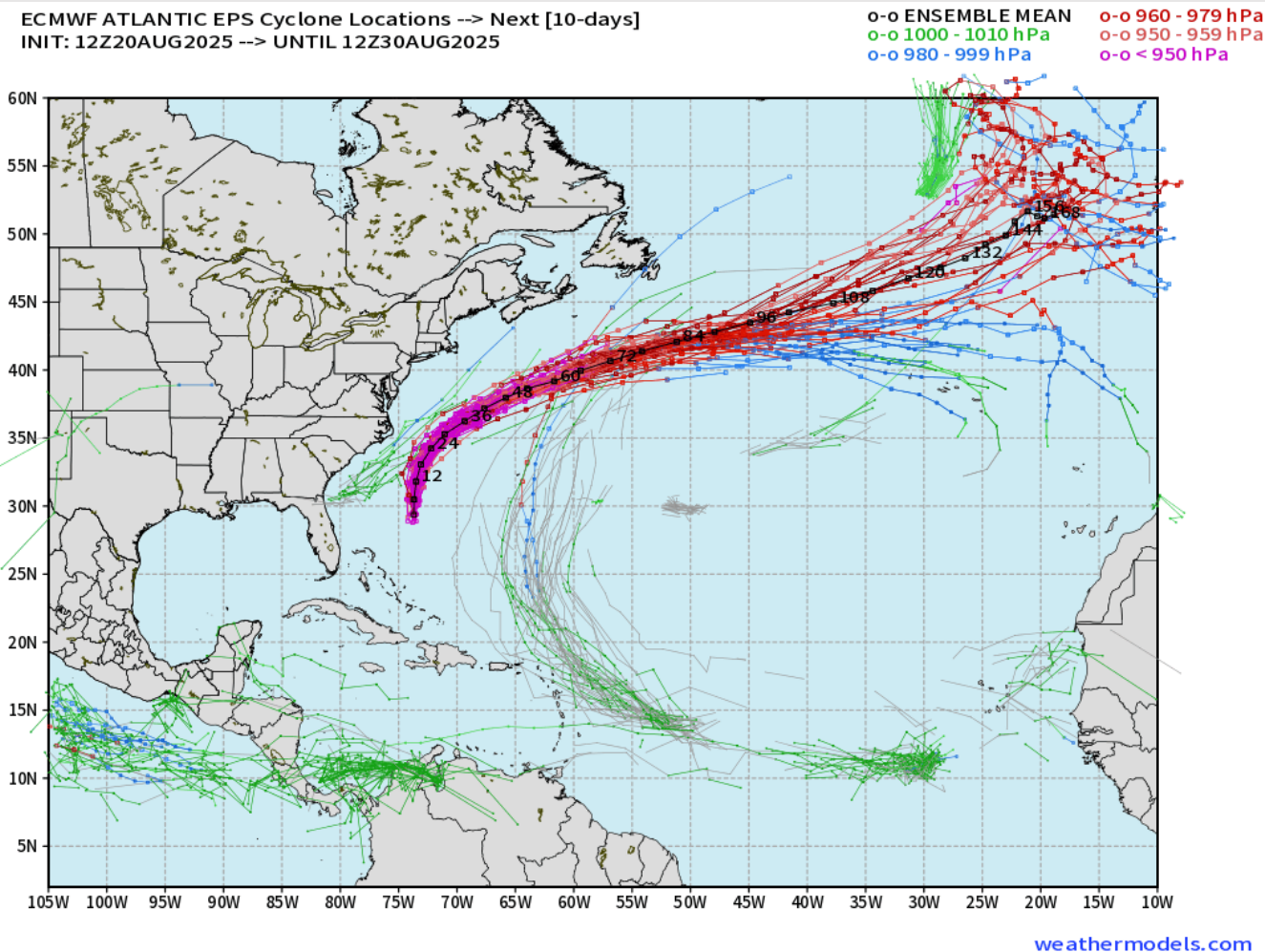
As always, please do not hesitate to reach out to us with any forecast questions at [\(317\)-560-8122](tel:317-560-8122). Press 1 for forecast questions.

You can also access real-time forecast updates and 24/7 meteorological chat assistance on your [Clarity](#) app. Click [here](#) for login assistance.



Houston Pilots Tropical Update

10-Day Tropical Outlook



No tropical development favored in the Gulf over the next 10 days.

We are continuing to monitor Hurricane Erin in the Atlantic. We anticipate this storm to continue to turn N, remaining on the E coastline.

We're also watching for potential development in the Atlantic ~Aug. 23 - 29. Still uncertain where exactly this would track, but still, something to monitor.

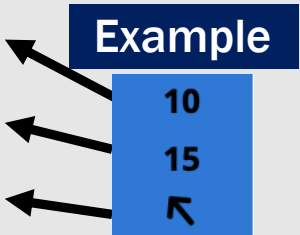
Houston Pilots Visibility Chart (miles)



Visibility	Wed 11 pm	Thu 12 am	Thu 1 am	Thu 2 am	Thu 3 am	Thu 4 am	Thu 5 am	Thu 6 am	Thu 7 am	Thu 8 am	Thu 9 am	Thu 10 am	Thu 11 am	Thu 12 pm	Thu 1 pm	Thu 2 pm	Thu 3 pm	Thu 4 pm	Thu 5 pm	Thu 6 pm	Thu 7 pm	Thu 8 pm	Thu 9 pm	Thu 10 pm
Houston Pilots N - 610 Bridge	10	10	10	10	10	10	10	10	10	10	10	10	10	10	10	10	10	10	10	9	6.9	7.9	6.9	6.9
Houston Pilots M - Kinder 1	10	10	10	10	10	10	10	10	10	10	10	10	10	10	10	10	10	10	10	9	6.9	7.9	6.9	6.9
Houston Pilots L - Greens Bayou	10	10	10	10	10	10	10	10	10	10	10	10	10	10	10	10	10	10	10	9	7.9	7.9	6.9	6.9
Houston Pilots K - Shell Crude	10	10	10	10	10	10	10	10	10	10	10	10	10	10	10	10	10	10	10	10	7.9	7.9	6.9	9
Houston Pilots J - Lynchburg Ferries	10	10	10	10	10	10	10	10	10	10	10	10	10	10	10	10	10	10	10	10	7.9	9	6.9	9
Houston Pilots I - Exxon 3	10	10	10	10	10	10	10	10	10	10	10	10	10	10	10	10	10	10	10	10	10	9	8	9
Houston Pilots H - Morgans Point	10	10	10	10	10	10	10	10	10	10	10	10	10	10	10	10	10	10	10	10	10	9	9	9
Houston Pilots G - 75/76	10	10	10	10	10	10	10	10	10	10	10	10	10	10	10	10	10	10	10	10	10	10	10	9
Houston Pilots F - 63/64	10	10	10	10	10	10	10	10	10	10	10	10	10	10	10	10	10	10	10	10	10	10	10	9
Houston Pilots E - 51/52	10	10	10	10	10	10	10	10	10	10	10	10	10	10	10	10	10	10	10	10	10	10	10	10
Houston Pilots D - 37/38	10	10	10	10	10	10	10	10	10	10	10	10	10	10	10	10	10	10	10	10	10	10	10	10
Houston Pilots C - 25/26	10	10	10	10	10	10	10	10	10	10	10	10	10	10	10	10	10	10	10	10	10	10	10	10
Houston Pilots B - 11/12	10	10	10	10	10	10	10	10	10	10	10	10	10	10	10	10	10	10	10	10	10	10	10	10
Houston Pilots A - 1 & 2 Bravo	10	10	10	10	10	10	10	10	10	10	10	10	10	10	10	10	10	10	9	7.9	7.9	6.9	10	10

NOTE: This is automated data that may/may not agree with the official BAM thinking that's found on the daily slides or special visibility report slides. This data should be used as a guide only

Houston Pilots Wind Chart



Wind	Wed 11 pm	Thu 12 am	Thu 1 am	Thu 2 am	Thu 3 am	Thu 4 am	Thu 5 am	Thu 6 am	Thu 7 am	Thu 8 am	Thu 9 am	Thu 10 am	Thu 11 am	Thu 12 pm	Thu 1 pm	Thu 2 pm	Thu 3 pm	Thu 4 pm	Thu 5 pm	Thu 6 pm	Thu 7 pm	Thu 8 pm	Thu 9 pm	Thu 10 pm
Houston Pilots N - 610 Bridge	2	2	2	2	2	2	3	3	3	3	3	3	3	5	5	5	3	3	3	3	3	3	3	2
	7	6	5	6	5	6	6	6	7	7	7	7	9	9	9	10	9	9	8	8	8	8	7	6
	↙	↓	↓	↓	↓	↓	↓	↓	↓	↓	↓	↓	↓	↓	↓	↓	↓	↓	↙	↙	↙	↙	↙	↓
Houston Pilots M - Kinder 1	2	2	2	2	2	2	3	3	3	3	3	3	3	5	5	5	3	3	3	3	3	3	3	2
	7	6	5	5	5	6	6	6	7	7	7	7	9	9	9	10	9	9	8	8	8	8	7	6
	↙	↓	↓	↓	↓	↓	↓	↓	↓	↓	↓	↓	↓	↓	↓	↓	↓	↓	↙	↙	↙	↙	↙	↓
Houston Pilots L - Greens Bayou	2	2	2	2	2	2	3	3	3	3	3	3	3	5	5	5	3	3	3	3	3	3	2	2
	6	6	5	5	5	5	6	6	6	7	7	7	9	9	9	10	9	9	8	8	7	8	7	6
	↙	↓	↓	↓	↓	↓	↓	↓	↓	↓	↓	↓	↓	↓	↓	↓	↓	↓	↙	↓	↙	↙	↙	↓
Houston Pilots K - Shell Crude	2	2	2	2	2	2	3	3	3	3	3	3	3	5	5	5	3	3	3	3	3	3	2	2
	7	6	5	5	5	5	6	6	6	7	7	7	9	9	9	10	9	9	8	8	7	8	7	6
	↙	↓	↓	↓	↓	↓	↓	↓	↓	↓	↓	↓	↓	↓	↓	↓	↓	↓	↙	↓	↙	↙	↙	↓
Houston Pilots J - Lynchburg Ferries	2	1	1	1	1	2	2	2	2	3	3	3	3	5	5	5	3	3	3	3	3	3	2	2
	6	5	5	5	5	5	6	6	6	7	7	7	9	9	9	10	9	8	8	7	7	8	7	6
	↙	↓	↓	↓	↓	↓	↓	↓	↓	↓	↓	↓	↓	↓	↓	↓	↓	↓	↙	↙	↙	↙	↙	↓
Houston Pilots I - Exxon 3	6	6	6	6	6	6	6	6	6	7	6	6	6	6	6	6	6	6	6	6	6	6	6	6
	8	8	8	7	7	8	9	9	9	9	9	9	9	9	10	12	10	10	9	9	9	9	9	8
	↓	↙	↓	↓	↓	↓	↓	↓	↓	↓	↓	↓	↓	↓	↓	↓	↓	↓	↙	↙	↙	↙	↙	↓
Houston Pilots H - Morgans Point	6	6	6	6	6	6	6	6	6	7	6	6	6	6	6	6	6	6	6	6	6	6	6	5
	8	8	8	7	8	8	9	9	9	10	9	9	9	9	10	12	10	10	9	9	9	9	9	7
	↓	↓	↓	↓	↓	↓	↓	↓	↓	↓	↓	↓	↓	↓	↓	↓	↓	↓	↙	↙	↙	↙	↙	↓
Houston Pilots G - 75/76	7	6	6	6	6	7	7	7	8	8	7	7	6	6	6	6	6	5	6	5	6	6	6	6
	9	9	9	8	9	9	10	10	12	12	10	10	10	10	10	10	10	9	9	9	9	9	9	8
	↓	↓	↓	↓	↓	↓	↓	↓	↓	↓	↓	↓	↓	↓	↓	↓	↙	↙	↙	↙	↙	↙	↙	↙
Houston Pilots F - 63/64	7	7	6	6	6	7	7	8	8	8	8	7	7	6	5	5	5	5	5	6	6	6	6	6
	9	9	9	9	9	9	10	10	12	12	10	10	10	10	9	10	9	9	9	9	9	9	9	8
	↓	↓	↓	↓	↓	↓	↓	↓	↓	↓	↓	↓	↓	↓	↓	↙	↙	↙	↓	↙	↙	↙	↙	↙
Houston Pilots E - 51/52	7	7	6	6	6	7	7	8	8	8	8	7	7	6	6	5	5	5	5	5	6	7	6	6
	9	9	9	8	9	9	10	10	12	12	12	12	12	10	10	10	9	9	9	9	9	9	9	8
	↓	↓	↓	↓	↓	↓	↓	↓	↓	↓	↓	↓	↓	↓	↓	↓	↙	↙	↙	↙	↙	↙	↙	↙
Houston Pilots D - 37/38	7	6	6	6	6	6	7	7	8	8	8	8	7	6	6	5	5	3	3	5	6	6	6	6
	9	9	9	8	9	9	10	10	12	13	12	12	12	10	10	10	9	9	8	9	9	9	9	8
	↓	↓	↓	↓	↓	↓	↓	↓	↓	↓	↓	↓	↓	↓	↓	↓	↓	↙	↙	↙	↙	↙	↙	↙
Houston Pilots C - 25/26	6	6	6	6	6	6	7	7	8	8	8	8	8	6	6	6	5	3	3	5	6	6	6	6
	9	9	9	8	9	9	10	10	12	13	12	12	12	10	9	10	9	8	8	8	9	9	9	8
	↓	↓	↓	↓	↓	↓	↓	↓	↓	↓	↓	↓	↓	↓	↓	↓	↓	↙	↙	↙	↙	↙	↙	↙
Houston Pilots B - 11/12	6	6	5	5	5	6	6	6	6	7	7	7	7	6	6	6	5	3	3	5	6	6	6	5
	9	9	9	8	8	9	10	10	12	12	12	12	12	10	10	10	9	9	9	9	9	9	9	8
	↓	↓	↓	↓	↓	↓	↓	↓	↓	↓	↓	↓	↓	↓	↓	↓	↓	↓	↙	↙	↙	↙	↙	↙
Houston Pilots A - 1 & 2 Bravo	6	6	6	6	6	7	7	8	8	8	8	8	8	6	6	5	3	3	5	6	6	6	6	6
	10	9	9	9	9	10	10	12	13	13	13	13	12	10	9	10	9	9	9	9	9	9	9	8
	↓	↓	↓	↓	↓	↓	↓	↓	↓	↓	↓	↓	↓	↓	↓	↓	↓	↓	↙	↙	↙	↙	↙	↙

NOTE: This is automated data that may/may not agree with the official BAM thinking that's found on the daily slides.
This data should be used as a guide only.

Houston Pilots: THU. 8/21/2025

Forecast Discussion

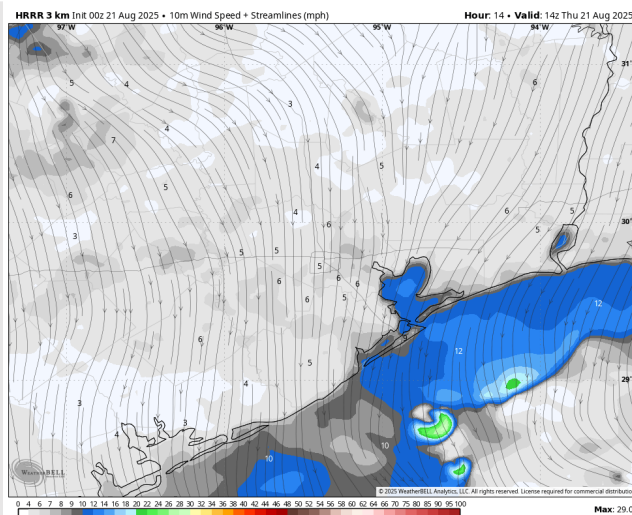
Precip: Scattered showers and storms in play S of Morgan's Point through 9 AM. Additional scattered showers and storms for all Stations from 4 – 11 PM. **Lightning and a few gusts of 25+ kts will be possible within storms.**

Wind: Winds will be out of the NE before becoming variable at 2PM today. **N of Morgan's Point:** Winds will be at 2 – 7 kts. **S of Morgan's Point:** Winds will be at 8 – 13 kts.

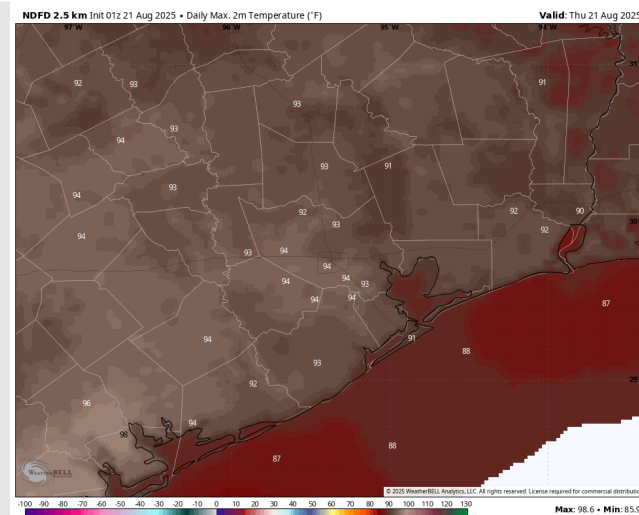
High Temps: **N of Morgan's Point:** Low 90s F. **S of Morgan's Point:** Near 90 F.

Visibility: No fog concerns today. Visibilities may be reduced under heavier downpours.

Precip Image: 8 PM CT



Wind Speed:
9 AM CT



High Temps
Today

Houston Pilots: FRI. 8/22/2025

Forecast Discussion

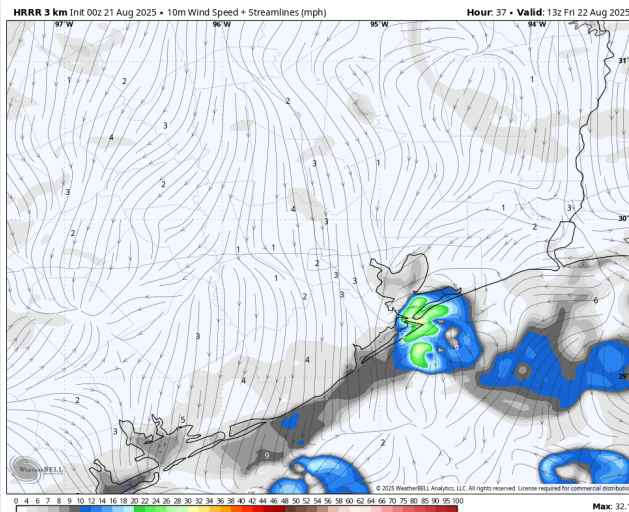
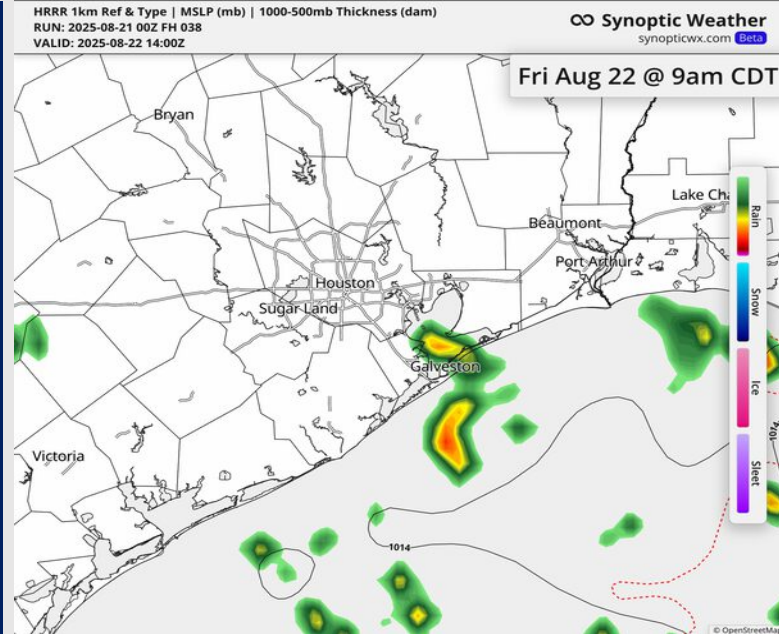
Precip: Isolated showers and storms possible from 1 AM – 7AM S of Morgan's Point. Isolated showers possible for all Stations from 7AM – 7PM. Lightning and heavy downpours will be possible within storms.

Wind: Winds will be rather variable throughout the day. **N of Morgan's Point:** Winds will be at 3 – 8 kts. **S of Morgan's Point:** Winds will be at 6 – 11 kts.

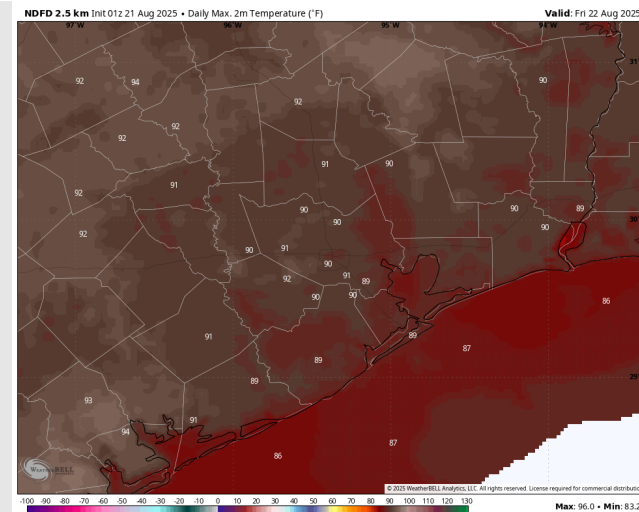
High Temps: **N of Morgan's Point:** Near 90 F. **S of Morgan's Point:** Near 90 F.

Visibility: No fog concerns Friday, however, visibilities may be reduced under heavy downpours.

Precip Image: 9 AM CT



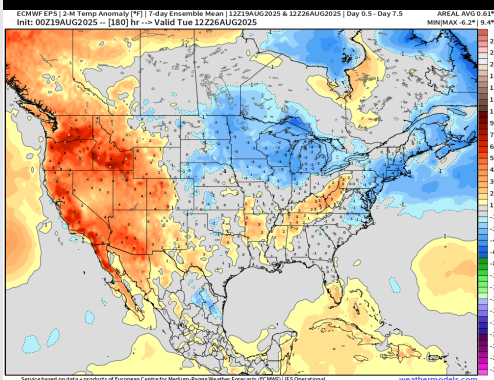
Wind Speed:
8 AM CT



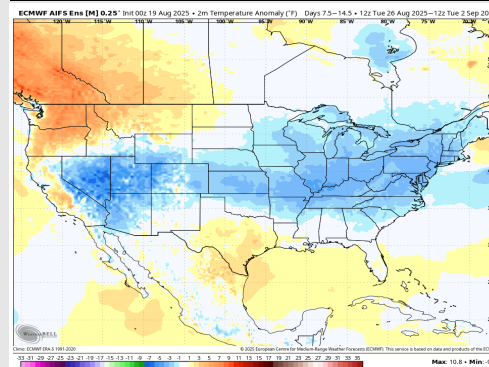
High Temps
Friday

Houston Pilots: 8/21/25

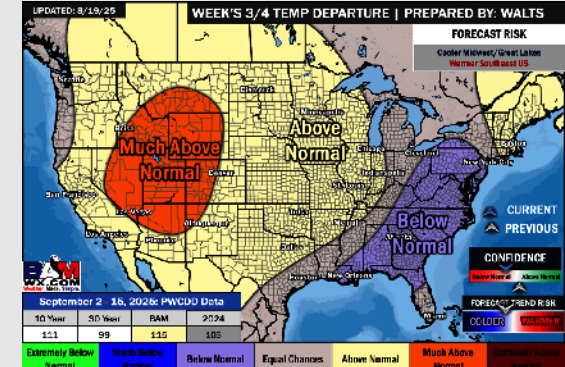
Next 7 Day Temperature Departure



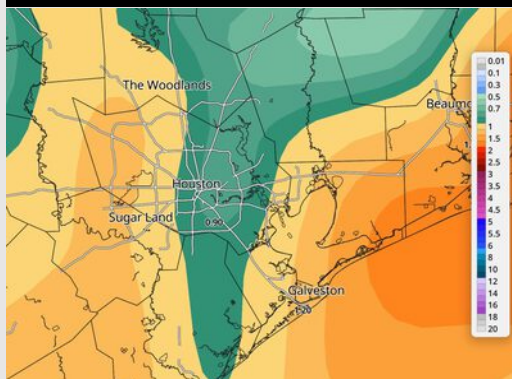
8-14 Day Temperature Departure



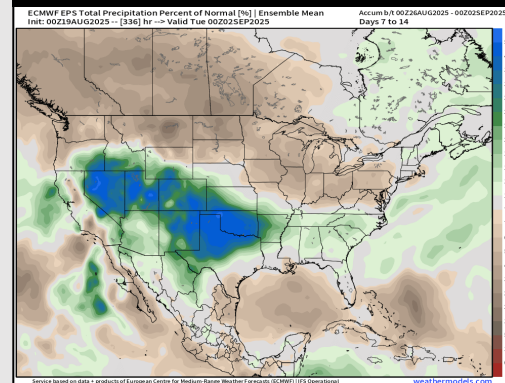
15-30 Day Temperature Departure



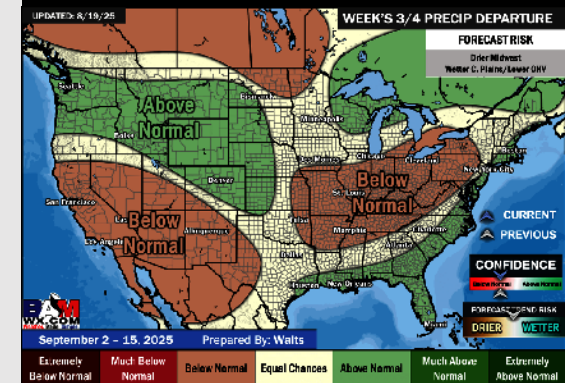
Next 7 Day Total Precipitation



8-14 Day % of Average Precip.



15-30 Day % of Average Precip.



- Temps are expected to be near normal for the next 7 days with scattered rain chances throughout the week.
- Above normal temperatures and near normal rain chances are favored for days 8 – 14.
- Seasonal temperatures are favored for the end of August/early September with above normal rainfall chances.