

# Houston Pilots Forecast Package



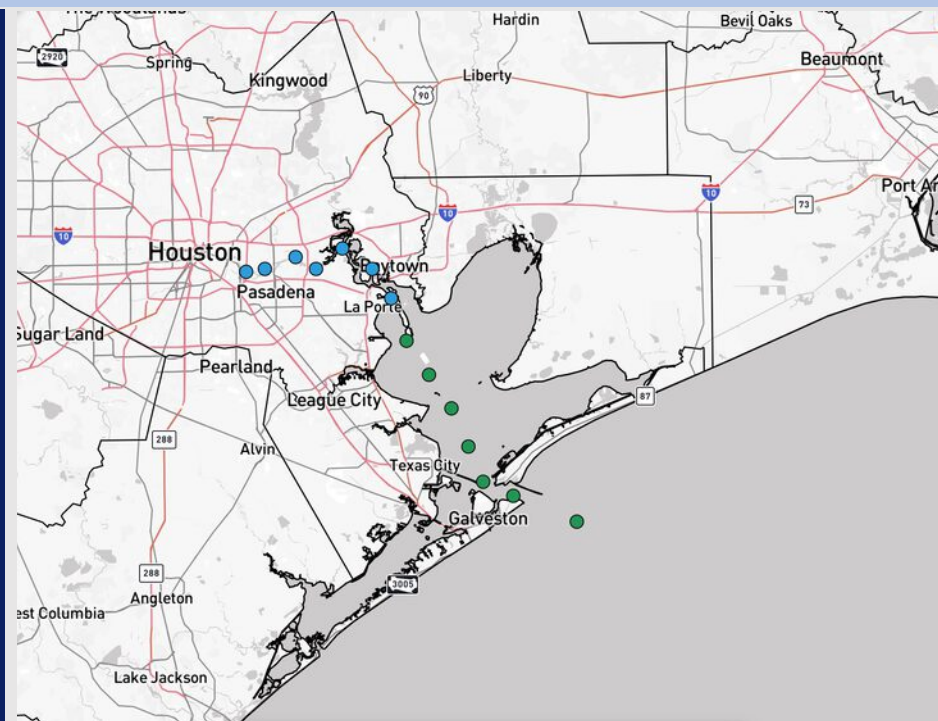
Updated: 10:15 PM CT

Tuesday, August 19, 2025

Forecaster: Sam Lang

## Weather Headlines

- Scattered showers and storms will be possible through Friday. A few gusts of 25+ kts will be possible within storms.
- We're watching for additional tropical development in the Atlantic. Additional details on the Tropical Slide.



Current Radar: 10:15 PM CT

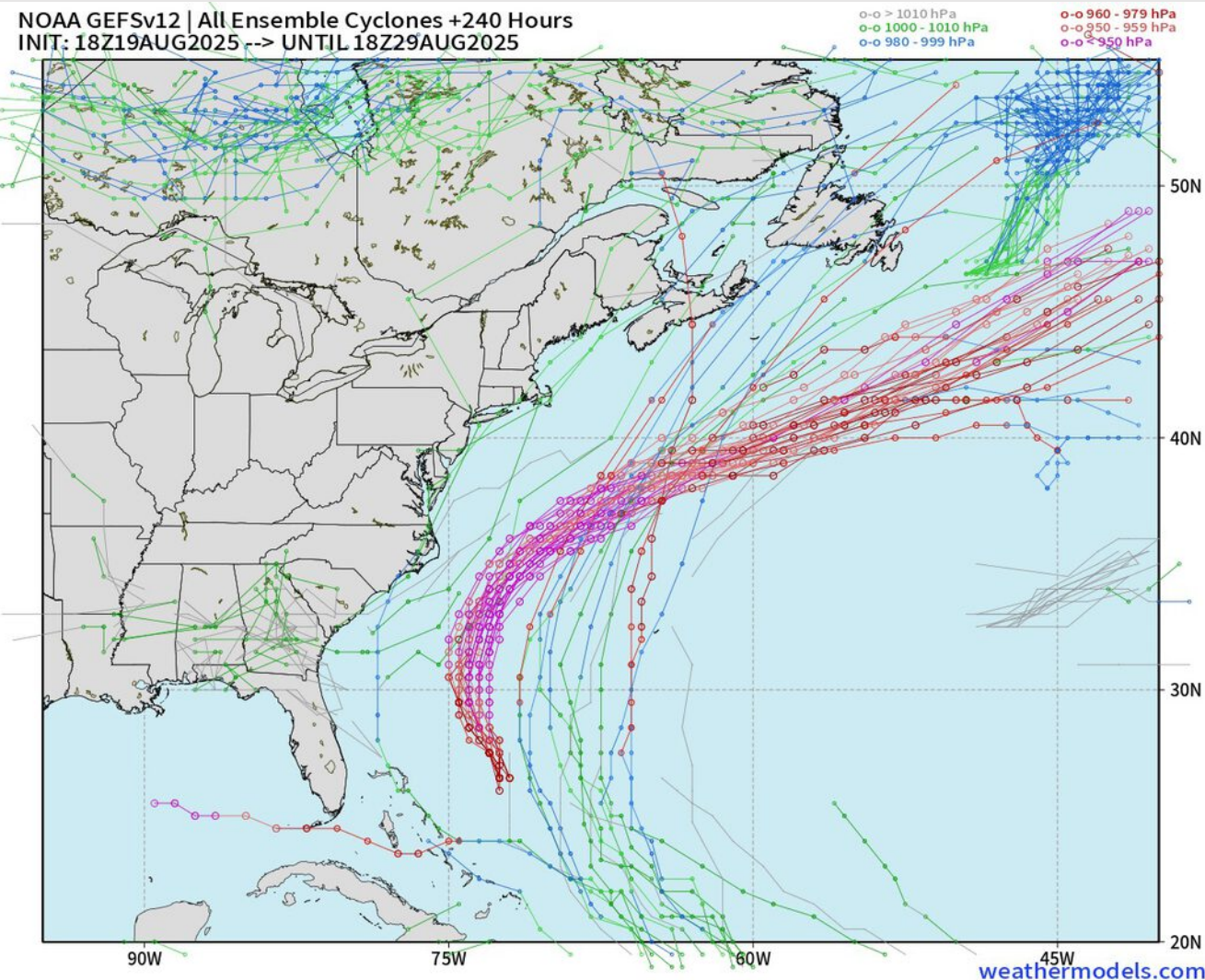
As always, please do not hesitate to reach out to us with any forecast questions at **(317)-560-8122**. Press **1** for forecast questions.

You can also access real-time forecast updates and 24/7 meteorological chat assistance on your **Clarity** app. Click [here](#) for login assistance.



# Houston Pilots Tropical Update

## 10-Day Tropical Outlook



No tropical development favored in the Gulf over the next 10 days.

We are continuing to monitor Hurricane Erin in the Atlantic. We anticipate this storm to continue to turn N, remaining on the E coastline.

We're also watching for potential development in the Atlantic ~Aug. 23 - 29. Still uncertain where exactly this would track, but still, something to monitor.

# Houston Pilots Visibility Chart (miles)



Visibility	Wed 12 am	Wed 1 am	Wed 2 am	Wed 3 am	Wed 4 am	Wed 5 am	Wed 6 am	Wed 7 am	Wed 8 am	Wed 9 am	Wed 10 am	Wed 11 am	Wed 12 pm	Wed 1 pm	Wed 2 pm	Wed 3 pm	Wed 4 pm	Wed 5 pm	Wed 6 pm	Wed 7 pm	Wed 8 pm	Wed 9 pm	Wed 10 pm	Wed 11 pm
Houston Pilots N - 610 Bridge	10	10	10	10	10	10	10	10	10	10	10	10	10	10	10	10	10	10	10	10	10	10	10	10
Houston Pilots M - Kinder 1	10	10	10	10	10	10	10	10	10	10	10	10	10	10	10	10	10	10	10	10	10	10	10	10
Houston Pilots L - Greens Bayou	10	10	10	10	10	10	10	10	10	10	10	10	10	10	10	10	10	10	10	10	10	10	10	10
Houston Pilots K - Shell Crude	10	10	10	10	10	10	10	10	10	10	10	10	10	10	10	10	10	10	10	10	10	10	10	10
Houston Pilots J - Lynchburg Ferries	10	10	10	10	10	10	10	10	10	10	10	10	10	10	10	10	10	10	10	10	10	10	10	10
Houston Pilots I - Exxon 3	10	10	10	10	10	10	10	10	10	10	10	10	10	10	10	10	10	10	10	10	10	10	10	10
Houston Pilots H - Morgans Point	10	10	10	10	10	10	10	10	10	10	10	10	10	10	10	10	10	10	10	10	10	10	10	10
Houston Pilots G - 75/76	10	10	10	10	10	10	10	10	10	10	10	10	10	10	10	10	10	10	10	10	10	10	10	10
Houston Pilots F - 63/64	10	10	10	10	10	10	10	10	10	10	10	10	10	10	10	10	10	10	10	10	10	10	10	10
Houston Pilots E - 51/52	10	10	10	10	10	10	10	10	10	10	10	10	10	10	10	10	10	10	10	10	10	10	10	10
Houston Pilots D - 37/38	10	10	10	10	10	10	10	10	10	10	10	10	10	10	10	10	10	10	10	10	10	10	10	10
Houston Pilots C - 25/26	10	10	10	10	10	10	10	10	10	10	10	10	10	10	10	10	10	10	10	10	10	10	10	10
Houston Pilots B - 11/12	10	10	10	10	10	10	10	10	10	10	10	10	10	10	10	10	10	10	10	10	10	10	10	10
Houston Pilots A - 1 & 2 Bravo	10	10	10	10	10	10	10	10	10	10	10	10	10	10	10	10	10	10	10	10	10	10	10	10

**NOTE:** This is automated data that may/may not agree with the official BAM thinking that's found on the daily slides or special visibility report slides. This data should be used as a guide only

# Houston Pilots Wind Chart

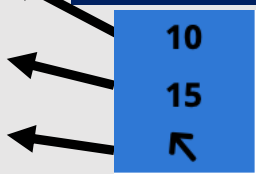


## Forecast Confidence



Sustained Wind 10 Knots  
Gusts 15 Knots  
Wind from the SE

## Example



Wind	Wed 12 am	Wed 1 am	Wed 2 am	Wed 3 am	Wed 4 am	Wed 5 am	Wed 6 am	Wed 7 am	Wed 8 am	Wed 9 am	Wed 10 am	Wed 11 am	Wed 12 pm	Wed 1 pm	Wed 2 pm	Wed 3 pm	Wed 4 pm	Wed 5 pm	Wed 6 pm	Wed 7 pm	Wed 8 pm	Wed 9 pm	Wed 10 pm	Wed 11 pm
Houston Pilots N - 610 Bridge	1 5 →	1 3 →	1 3 →	1 3 →	1 3 →	1 3 ↓	2 5 ↓	2 6 ↓	2 6 ↓	2 6 ↓	2 7 ↓	3 8 ↓	3 8 ↓	3 9 ↓	3 9 ↓	3 8 ←	3 8 ←	3 8 ←	3 7 ↖	3 8 ↖	3 7 ↖	3 7 ↖	2 6 ↖	2 6 ↓
Houston Pilots M - Kinder 1	1 5 →	1 3 →	1 3 →	1 3 →	1 3 →	1 3 ↓	2 5 ↓	2 5 ↓	2 6 ↓	2 6 ↓	3 7 ↓	3 8 ↓	3 8 ↓	3 9 ↓	3 9 ↓	3 8 ←	3 8 ←	3 8 ←	3 7 ↖	3 8 ↖	3 7 ↖	3 7 ↖	2 6 ↖	2 6 ↓
Houston Pilots L - Greens Bayou	1 3 →	1 3 →	1 3 →	1 3 →	1 3 →	1 3 ↓	1 5 ↓	2 5 ↓	2 6 ↓	2 6 ↓	2 6 ↓	3 7 ↓	3 8 ↓	3 8 ↓	3 8 ↓	3 8 ←	3 8 ←	3 8 ←	3 7 ↖	3 7 ↖	3 7 ↖	3 7 ↖	2 6 ↖	2 6 ↓
Houston Pilots K - Shell Crude	1 5 →	1 3 →	1 3 →	1 3 →	1 3 →	1 3 ↓	1 5 ↓	2 5 ↓	2 6 ↓	2 6 ↓	3 7 ↓	3 8 ↓	3 8 ↓	3 9 ↓	3 9 ↓	3 8 ←	3 8 ←	3 8 ←	3 7 ↖	3 8 ↖	3 7 ↖	3 7 ↖	2 6 ↖	2 6 ↓
Houston Pilots J - Lynchburg Ferries	1 3 →	1 3 →	1 2 →	1 2 →	1 3 →	1 3 ↓	1 5 ↓	1 5 ↓	2 6 ↓	2 6 ↓	2 6 ↓	3 7 ↓	3 8 ↓	3 8 ↓	3 8 ↓	3 8 ←	3 8 ←	3 8 ←	3 7 ↖	3 7 ↖	3 7 ↖	3 7 ↖	2 6 ↖	2 6 ↓
Houston Pilots I - Exxon 3	5 7 ↑	3 7 ↑	3 6 →	3 6 →	3 6 →	5 6 →	5 7 →	6 7 →	6 8 →	6 7 →	6 7 ↓	6 8 ↓	6 9 ↓	6 9 ↓	6 10 ↓	6 9 ↖	6 9 ↖	6 9 ↖	6 8 ↖	6 9 ↖	6 9 ↖	6 9 ↖	6 9 ↖	6 8 ↖
Houston Pilots H - Morgans Point	3 7 5	3 6 →	3 6 →	3 6 →	3 6 →	3 6 →	5 7 →	5 7 →	6 8 →	6 8 →	6 8 ↓	6 9 ↓	6 9 ↓	6 9 ↓	6 10 ↓	6 9 ↖	6 9 ↖	6 9 ↖	6 8 ↖	6 9 ↖	6 9 ↖	6 9 ↖	6 8 ↖	6 8 ↖
Houston Pilots G - 75/76	7 6 ↑	7 6 ↑	7 6 →	7 6 →	7 6 →	7 6 →	7 6 →	8 6 →	9 6 →	9 6 ↓	9 6 ↓	9 6 ↓	9 5 ↓	9 5 ↓	9 5 ↓	9 5 ↖	9 5 ↖	10 6 ↖	9 6 ↖	9 6 ↖	9 6 ↖	9 6 ↖	9 6 ↖	9 5 ↖
Houston Pilots F - 63/64	6 7 ↑	5 7 ↑	3 7 →	3 7 →	5 6 →	5 6 →	6 6 →	6 6 →	7 6 →	6 6 ↓	6 6 ↓	6 5 ↓	5 5 ↓	3 5 ↓	3 5 ↓	3 5 ↖	5 6 ↖	6 6 ↖	6 6 ↖	6 6 ↖	6 6 ↖	6 6 ↖	6 6 ↖	6 5 ↖
Houston Pilots E - 51/52	5 7 ↑	3 7 ↑	3 6 →	3 6 →	3 6 →	5 6 →	5 6 →	6 6 →	6 6 →	6 6 ↓	6 6 ↓	6 5 ↓	5 5 ↓	3 5 ↓	3 5 ↓	3 5 ↖	5 6 ↖	6 6 ↖	6 6 ↖	6 6 ↖	6 6 ↖	6 6 ↖	6 6 ↖	6 5 ↖
Houston Pilots D - 37/38	5 7 ↑	3 7 ↑	3 6 →	3 6 →	3 6 →	5 6 →	5 6 →	6 6 →	6 6 →	6 6 ↓	6 6 ↓	6 5 ↓	5 5 ↓	3 5 ↓	3 5 ↓	3 5 ↖	5 6 ↖	6 6 ↖	6 6 ↖	6 6 ↖	6 6 ↖	6 6 ↖	6 6 ↖	6 5 ↖
Houston Pilots C - 25/26	5 7 ↑	3 7 ↑	3 6 →	3 6 →	3 6 →	5 6 →	5 6 →	6 6 →	6 6 →	6 6 ↓	6 6 ↓	6 5 ↓	5 5 ↓	3 5 ↓	3 5 ↓	3 5 ↖	5 6 ↖	6 6 ↖	6 6 ↖	6 6 ↖	6 6 ↖	6 6 ↖	6 6 ↖	6 5 ↖
Houston Pilots B - 11/12	3 7 ↑	3 7 ↑	3 6 →	3 6 →	3 6 →	3 6 →	3 6 →	3 6 →	5 6 →	5 6 ↓	6 6 ↓	6 6 ↓	6 5 ↓	5 5 ↓	5 5 ↓	3 5 ↖	3 6 ↖	3 6 ↖	3 6 ↖	5 6 ↖	6 6 ↖	6 6 ↖	5 6 ↖	5 5 ↖
Houston Pilots A - 1 & 2 Bravo	5 8 ↑	3 7 ↑	3 7 ↑	3 7 ↑	3 6 →	3 6 →	3 6 →	5 6 →	6 6 →	6 6 ↓	6 6 ↓	6 5 ↓	5 5 ↓	3 5 ↓	3 5 ↓	3 5 ↖	3 6 ↖	5 6 ↖	5 6 ↖	5 6 ↖	5 6 ↖	5 6 ↖	5 6 ↖	6 6 ↖

NOTE: This is automated data that may/may not agree with the official BAM thinking that's found on the daily slides.  
This data should be used as a guide only.



# Houston Pilots: WED. 8/20/2025

## Forecast Discussion

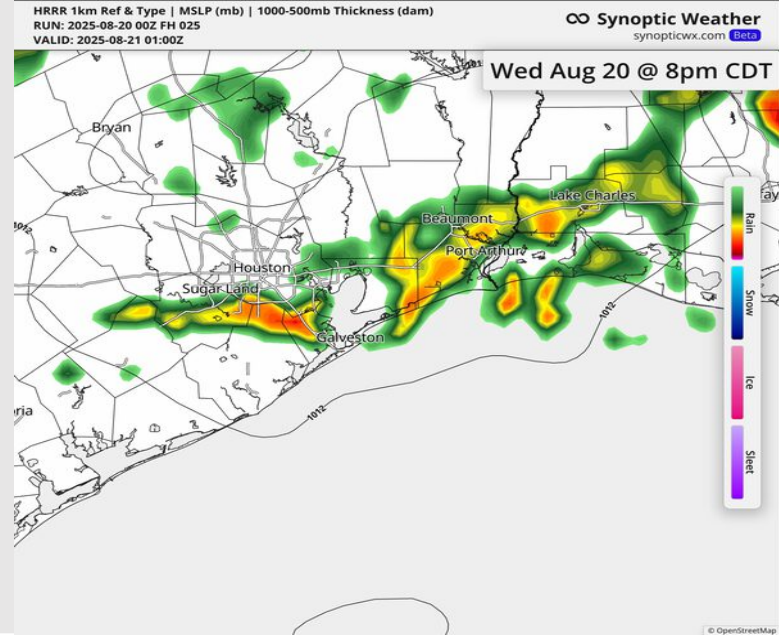
**Precip:** Scattered showers/storms in play for all Stations after 2PM today. **Lightning and a few gusts of 25+ kts will be possible within storms, especially from 6PM to 10PM.**

**Wind:** Winds will be from the N through 2PM before becoming variable in direction the rest of the day. **N of Morgan's Point:** Winds will be at 9 – 14 kts. **S of Morgan's Point:** Winds will be at 3 – 8 kts.

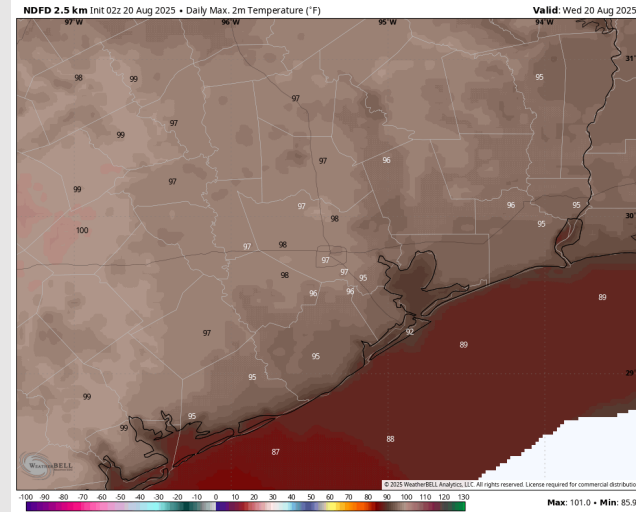
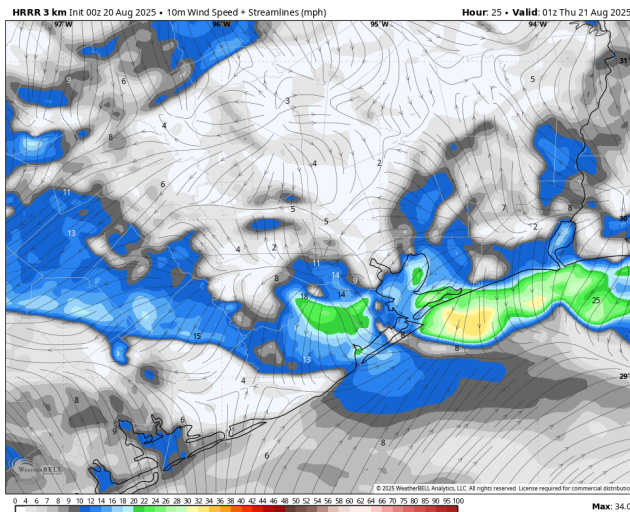
**High Temps:** **N of Morgan's Point:** High 90s F. **S of Morgan's Point:** Low to mid 90s F.

**Visibility:** No fog concerns today. Visibilities may be reduced briefly under heavier downpours.

## Precip Image: 8 PM CT



Wind Speed:  
8 PM CT



High Temps  
Today

# Houston Pilots: THU. 8/21/2025

## Forecast Discussion

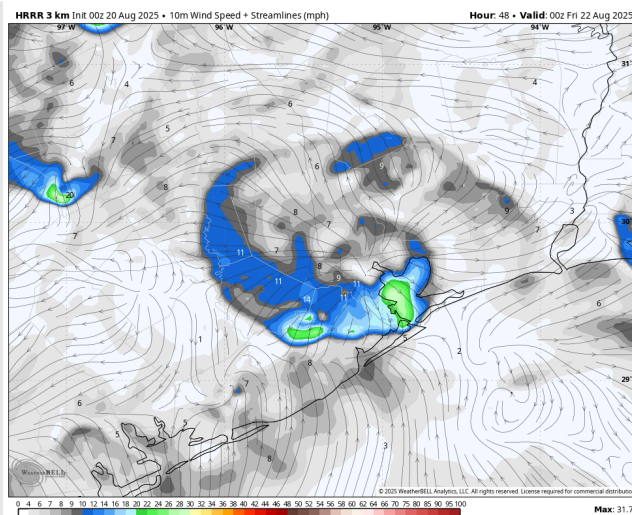
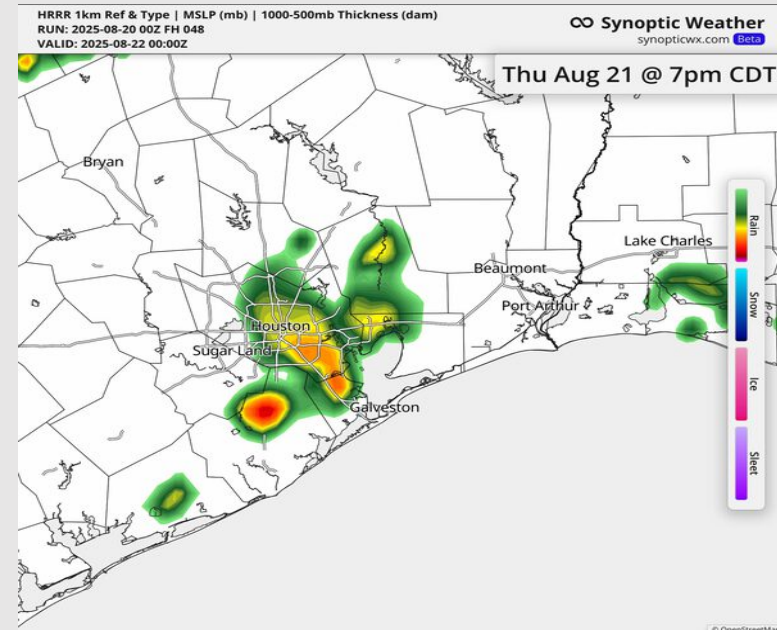
**Precip:** Scattered showers and storms in play S of Morgan's Point through 8 AM. Additional scattered showers and storms for all Stations from 2 – 8 PM. **Lightning and a few gusts of 25+ kts will be possible within storms.**

**Wind:** Winds will be variable on Thursday. **N of Morgan's Point:** Winds will be at 11 – 16 kts. **S of Morgan's Point:** Winds will be at 3 – 8 kts.

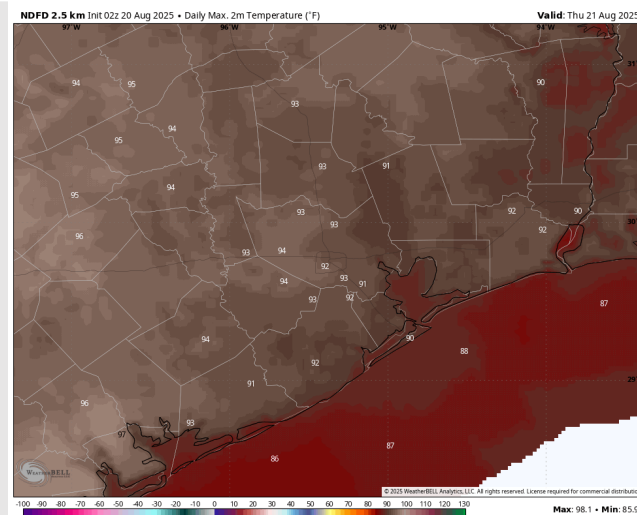
**High Temps:** **N of Morgan's Point:** Low 90s F. **S of Morgan's Point:** Near 90 F.

**Visibility:** No fog concerns Thursday. Visibilities may be reduced under heavier downpours.

## Precip Image: 7 PM CT



Wind Speed:  
7 PM CT



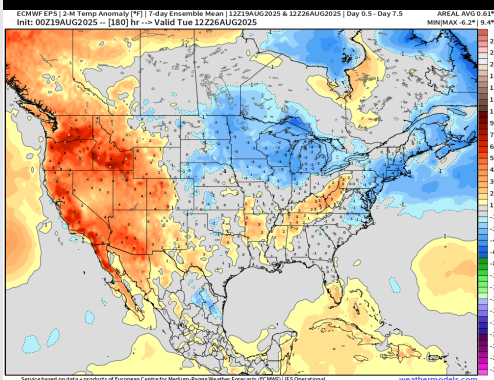
High Temps  
Thursday



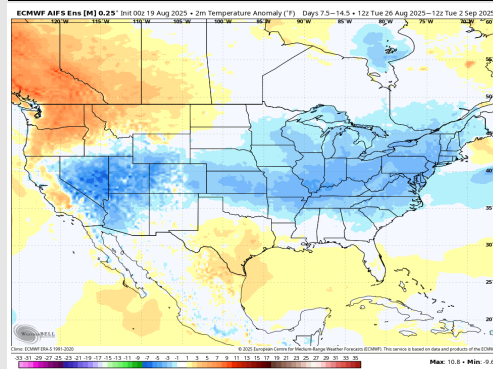


# Houston Pilots: 8/20/25

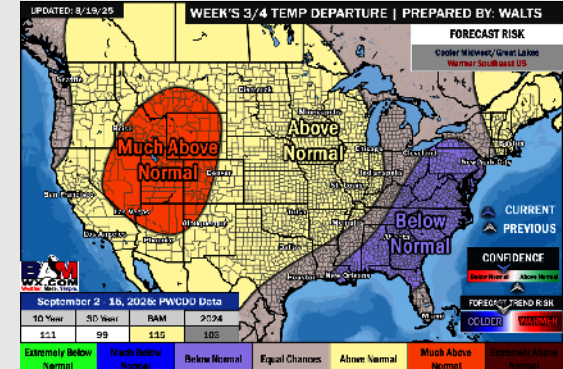
## Next 7 Day Temperature Departure



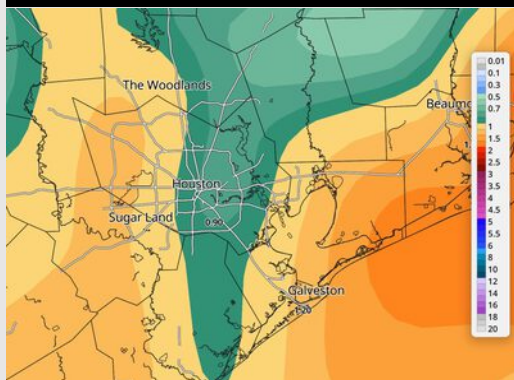
## 8-14 Day Temperature Departure



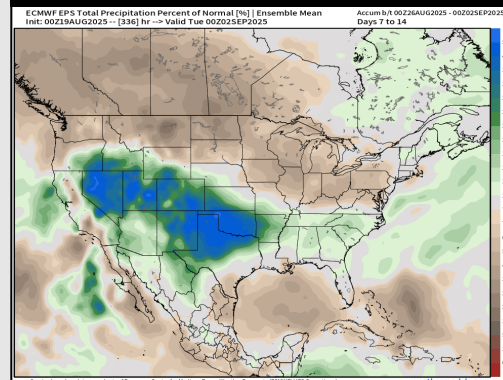
## 15-30 Day Temperature Departure



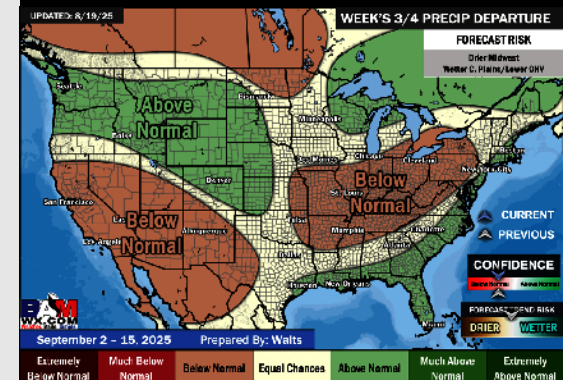
## Next 7 Day Total Precipitation



## 8-14 Day % of Average Precip.



## 15-30 Day % of Average Precip.



- Temps are expected to be near normal for the next 7 days with scattered rain chances throughout the week.
- Above normal temperatures and near normal rain chances are favored for days 8 – 14.
- Seasonal temperatures are favored for the end of August/early September with above normal rainfall chances.