

Houston Pilots Forecast Package



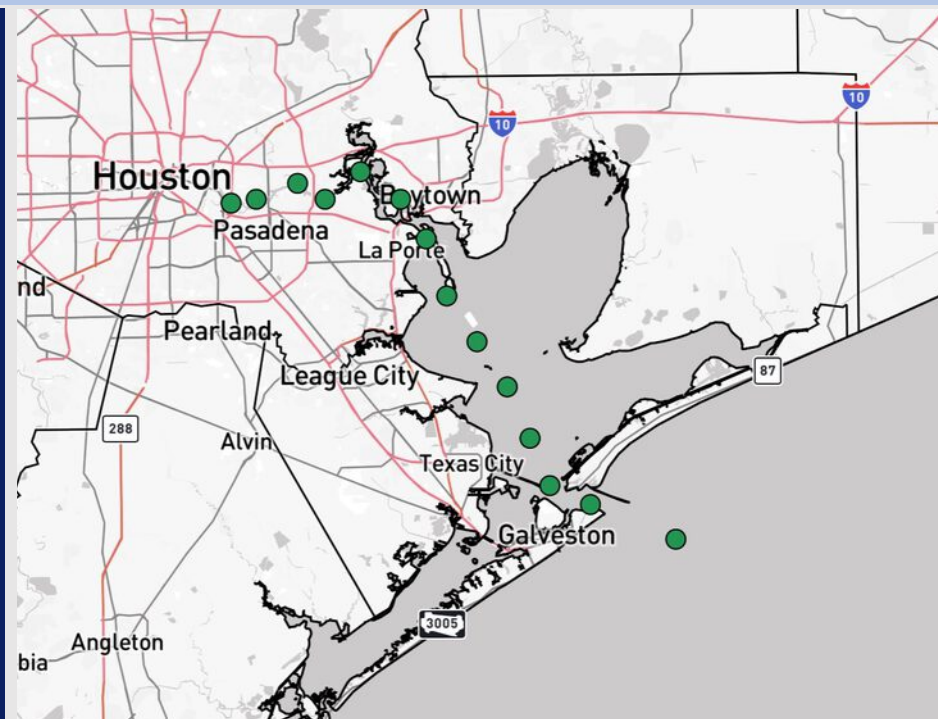
Updated: 9:30 PM CT

Saturday, August 2, 2025

Forecaster: Tyler Riggles

Weather Headlines

- Isolated showers and storms will be possible today , with more scattered chances possible into early next week.
- **Isolated gusts of 25+ kts will be possible through ~5 PM today under the strongest storms.**
- No tropical development favored over the next 10 days.



Current Radar: 9:23 PM CT

As always, please do not hesitate to reach out to us with any forecast questions at **(317)-560-8122**. **Press 1 for forecast questions.**

You can also access real-time forecast updates and 24/7 meteorological chat assistance on your [Clarity](#) app. Click [here](#) for login assistance.

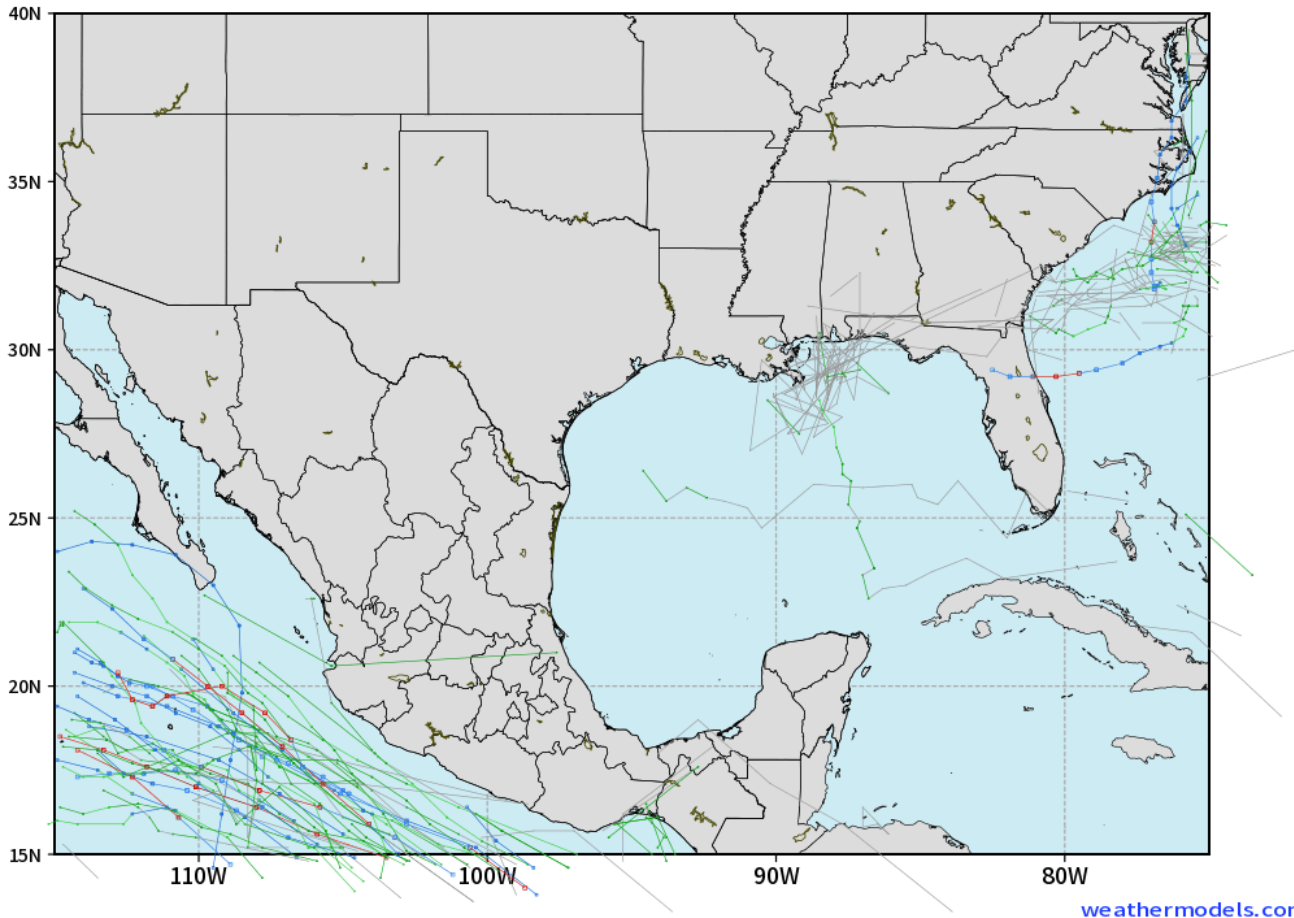


Houston Pilots Tropical Update

10-Day Tropical Outlook

ECMWF GULF EPS Cyclone Locations --> Next [10-days]
INIT: 12Z02AUG2025 --> UNTIL 12Z12AUG2025

o-o ENSEMBLE MEAN
o-o 1000 - 1010 hPa
o-o 980 - 999 hPa
o-o 960 - 979 hPa
o-o 950 - 959 hPa
o-o < 950 hPa



No tropical
development
favored over
the next 10
days.

Houston Pilots Visibility Chart (miles)



Forecast Confidence

Above
Normal



Below
Normal

Visiblity	Sat 11 pm	Sun 12 am	Sun 1 am	Sun 2 am	Sun 3 am	Sun 4 am	Sun 5 am	Sun 6 am	Sun 7 am	Sun 8 am	Sun 9 am	Sun 10 am	Sun 11 am	Sun 12 pm	Sun 1 pm	Sun 2 pm	Sun 3 pm	Sun 4 pm	Sun 5 pm	Sun 6 pm	Sun 7 pm	Sun 8 pm	Sun 9 pm	Sun 10 pm
Houston Pilots N - 610 Bridge	10	10	10	10	10	10	9	9	9	6.9	10	10	10	10	10	10	10	10	10	10	10	10	10	10
Houston Pilots M - Kinder 1	10	10	10	10	10	10	7.9	9	9	6.9	10	10	10	10	10	10	10	10	10	10	10	10	10	10
Houston Pilots L - Greens Bayou	10	10	10	10	10	9	7.9	7.9	9	6.9	10	10	10	10	10	10	10	10	10	10	10	10	10	10
Houston Pilots K - Shell Crude	10	10	10	10	10	9	7.9	7.9	9	6.9	10	10	10	10	10	10	10	10	10	10	10	10	10	10
Houston Pilots J - Lynchburg Ferries	10	10	10	10	10	9	7.9	7.9	9	6.9	9	10	10	10	10	10	10	10	10	10	10	10	10	10
Houston Pilots I - Exxon 3	10	10	10	10	10	9	7.9	7.9	9	6.9	9	10	10	10	10	10	10	10	10	10	10	10	10	10
Houston Pilots H - Morgans Point	10	10	10	10	10	10	7.9	10	10	6.9	9	10	10	10	10	10	10	10	10	10	10	10	10	10
Houston Pilots G - 75/76	10	10	10	10	10	10	10	10	10	10	10	10	10	10	10	10	10	10	10	10	10	10	10	10
Houston Pilots F - 63/64	10	10	10	10	10	10	10	10	10	10	10	10	10	10	10	10	10	10	10	10	10	10	10	10
Houston Pilots E - 51/52	10	10	10	10	10	10	10	10	10	10	10	10	10	10	10	10	10	10	10	10	10	10	10	10
Houston Pilots D - 37/38	10	10	10	10	10	10	10	10	10	10	10	10	10	10	10	10	10	10	10	10	10	10	10	10
Houston Pilots C - 25/26	10	10	10	10	10	10	10	10	10	10	10	10	10	10	10	10	10	10	10	10	10	10	10	10
Houston Pilots B - 11/12	10	10	10	10	10	10	10	10	10	10	10	10	10	10	10	10	10	10	10	10	10	10	10	10
Houston Pilots A - 1 & 2 Bravo	10	10	10	10	10	10	10	10	10	10	10	10	10	10	10	10	10	10	10	10	10	10	10	10

NOTE: This is automated data that may/may not agree with the official BAM thinking that's found on the daily slides or special visibility report slides. This data should be used as a guide only

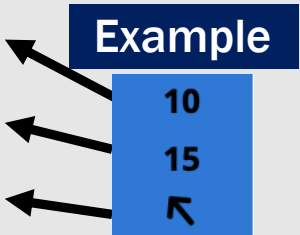
Houston Pilots Wind Chart



Sustained Wind 10 Knots

Gusts 15 Knots

Wind from the SE



Wind	Sat 11 pm	Sun 12 am	Sun 1 am	Sun 2 am	Sun 3 am	Sun 4 am	Sun 5 am	Sun 6 am	Sun 7 am	Sun 8 am	Sun 9 am	Sun 10 am	Sun 11 am	Sun 12 pm	Sun 1 pm	Sun 2 pm	Sun 3 pm	Sun 4 pm	Sun 5 pm	Sun 6 pm	Sun 7 pm	Sun 8 pm	Sun 9 pm	Sun 10 pm
Houston Pilots N - 610 Bridge	2 6 ↑	2 5 →	1 5 ↘	1 5 ↘	1 5 ↓	1 5 ↓	2 6 ↓	2 6 ↓	2 6 ↓	3 7 ↓	2 6 ↓	3 6 ↓	3 7 ↓	3 7 ↓	3 8 ↓	3 8 ↓	3 9 ↓	3 9 ↓	3 9 ↓	3 9 ↙	5 9 ↙	5 10 ↙	5 9 ↙	3 7 ↙
Houston Pilots M - Kinder 1	2 6 ↑	2 5 ↓	1 5 ↘	1 5 ↘	1 5 ↓	1 5 ↓	2 6 ↓	2 6 ↓	2 6 ↓	3 7 ↓	2 6 ↓	3 6 ↓	3 7 ↓	3 7 ↓	3 8 ↓	3 9 ↓	3 9 ↓	3 9 ↓	3 9 ↓	3 9 ↙	5 9 ↙	5 10 ↙	3 9 ↙	3 7 ↙
Houston Pilots L - Greens Bayou	2 5 ↙	1 5 ↙	1 5 ↘	1 3 ↘	1 3 ↓	1 5 ↓	2 5 ↓	2 5 ↓	2 6 ↓	2 6 ↓	2 6 ↓	2 6 ↓	3 7 ↓	3 7 ↓	3 8 ↓	3 8 ↓	3 9 ↓	3 9 ↓	3 9 ↓	3 9 ↙	5 9 ↙	5 9 ↙	3 9 ↙	3 7 ↙
Houston Pilots K - Shell Crude	2 6 ↙	1 5 ↓	1 5 ↙	1 3 ↘	1 3 ↓	1 5 ↓	2 5 ↓	2 5 ↓	2 6 ↓	2 6 ↓	2 6 ↓	2 6 ↓	3 7 ↓	3 7 ↓	3 8 ↓	3 8 ↓	3 9 ↓	3 9 ↓	3 9 ↓	3 9 ↙	3 9 ↙	5 9 ↙	3 8 ↙	3 7 ↙
Houston Pilots J - Lynchburg Ferries	1 5 ↓	1 5 ↓	1 3 ↘	1 3 ↓	1 3 ↓	1 3 ↓	1 5 ↓	1 5 ↓	2 5 ↓	2 6 ↓	2 6 ↓	2 6 ↓	3 7 ↓	3 7 ↓	3 8 ↓	3 9 ↓	3 9 ↓	3 9 ↓	3 9 ↓	3 9 ↙	3 9 ↙	3 9 ↙	3 8 ↙	3 7 ↙
Houston Pilots I - Exxon 3	6 8 ↘	5 7 ↓	5 7 ↓	5 7 ↓	5 7 ↓	5 7 ↓	5 7 ↓	5 7 ↓	6 7 ↓	6 8 ↓	6 8 ↓	6 8 ↓	6 8 ↓	6 9 ↓	6 9 ↓	6 10 ↓	6 10 ↓	6 10 ↓	6 10 ↓	6 9 ↙	7 10 ↙	7 12 ↙	7 10 ↙	6 9 ↙
Houston Pilots H - Morgans Point	6 8 ↘	5 7 ↓	5 7 ↓	5 7 ↓	3 7 ↓	5 7 ↓	5 7 ↓	5 7 ↓	6 7 ↓	6 8 ↓	6 8 ↓	6 8 ↓	6 9 ↓	6 9 ↓	6 9 ↓	6 10 ↓	6 10 ↓	6 9 ↙	6 10 ↙	6 9 ↙	7 10 ↙	7 10 ↙	7 9 ↙	6 9 ↙
Houston Pilots G - 75/76	6 8 ↘	6 7 ↓	6 7 ↓	6 7 ↓	6 7 ↓	6 7 ↓	6 8 ↓	6 8 ↓	6 8 ↓	7 9 ↓	6 9 ↓	6 9 ↓	6 10 ↓	5 9 ↓	5 9 ↓	5 9 ↓	5 9 ↓	5 9 ↓	6 10 ↓	6 9 ↙	6 10 ↙	7 12 ↙	7 10 ↙	6 9 ↙
Houston Pilots F - 63/64	6 9 ↘	6 8 ↓	6 7 ↓	6 7 ↓	6 7 ↓	6 7 ↓	6 8 ↓	6 8 ↓	6 8 ↓	7 9 ↓	6 9 ↓	6 9 ↓	6 10 ↓	5 9 ↓	5 9 ↓	5 9 ↓	5 9 ↓	5 9 ↓	6 10 ↓	6 9 ↙	6 9 ↙	7 10 ↙	7 9 ↙	7 9 ↙
Houston Pilots E - 51/52	6 9 ↘	6 8 ↓	6 7 ↓	6 7 ↓	6 7 ↓	6 7 ↓	6 8 ↓	6 8 ↓	6 9 ↓	7 9 ↓	6 9 ↓	6 9 ↓	6 10 ↓	5 9 ↓	5 10 ↓	5 9 ↓	5 9 ↓	5 9 ↓	6 9 ↓	6 9 ↙	7 9 ↙	7 10 ↙	7 9 ↙	6 9 ↙
Houston Pilots D - 37/38	6 9 ↘	6 8 ↓	6 7 ↓	6 7 ↓	6 7 ↓	6 7 ↓	6 8 ↓	6 8 ↓	6 8 ↓	7 9 ↓	6 9 ↓	6 9 ↓	6 10 ↓	5 9 ↓	5 9 ↓	5 9 ↓	5 9 ↓	5 9 ↓	6 9 ↓	6 9 ↙	7 9 ↙	7 10 ↙	7 9 ↙	6 9 ↙
Houston Pilots C - 25/26	6 9 ↘	6 8 ↓	6 7 ↓	5 7 ↓	5 7 ↓	5 7 ↓	6 8 ↓	6 8 ↓	6 8 ↓	7 9 ↓	6 9 ↓	6 9 ↓	6 10 ↓	5 9 ↓	5 10 ↓	5 9 ↓	5 9 ↓	5 8 ↓	6 8 ↓	6 9 ↙	6 9 ↙	6 10 ↙	6 9 ↙	6 8 ↙
Houston Pilots B - 11/12	5 9 ↘	5 8 ↓	3 7 ↓	3 7 ↓	3 7 ↓	3 7 ↓	5 8 ↓	5 8 ↓	5 8 ↓	6 9 ↓	6 9 ↓	6 9 ↓	6 10 ↓	5 9 ↓	5 10 ↓	5 9 ↓	5 9 ↓	5 9 ↓	6 9 ↓	6 9 ↙	6 9 ↙	6 9 ↙	6 9 ↙	5 8 ↙
Houston Pilots A - 1 & 2 Bravo	6 9 ↘	6 8 ↓	6 8 ↓	6 8 ↓	6 8 ↓	6 8 ↓	6 9 ↓	6 9 ↓	7 10 ↓	8 10 ↓	7 10 ↓	7 12 ↓	7 12 ↓	6 10 ↓	5 9 ↓	5 9 ↓	5 9 ↓	5 9 ↓	6 9 ↓	6 9 ↙	6 9 ↙	6 9 ↙	6 9 ↙	6 8 ↙

NOTE: This is automated data that may/may not agree with the official BAM thinking that's found on the daily slides.
This data should be used as a guide only.

Houston Pilots: SUN. 8/3/2025

Forecast Discussion

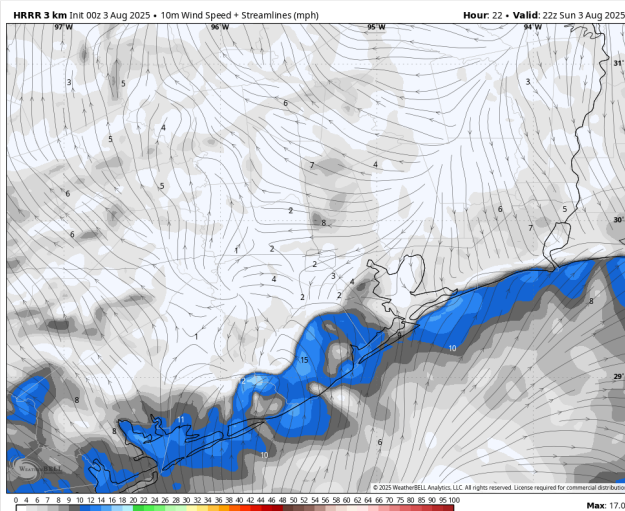
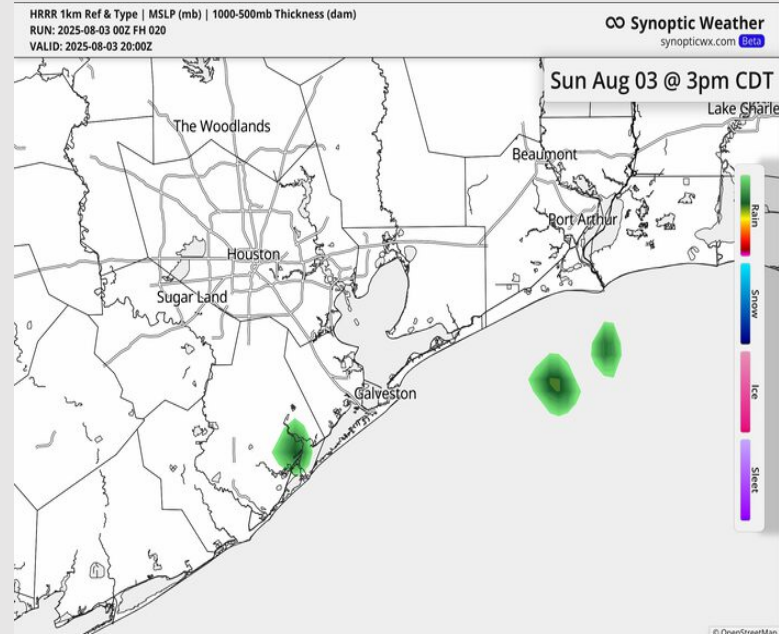
Precip: Isolated showers and storms possible from 9 AM through 5 PM for Stations S of Morgan's Point. **Some storms may have wind gusts of 25+ kts and heavier downpours, mainly after 2 PM.**

Wind: Winds will be variable throughout the day. **N of Morgan's Point:** Winds will be at 2 – 6 kts. **S of Morgan's Point:** Winds will be 4 – 9 kts.

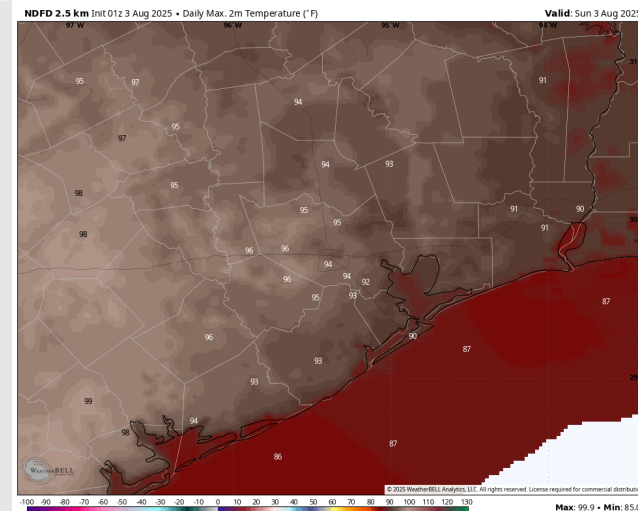
High Temps: **N of Morgan's Point:** Mid 90s F. **S of Morgan's Point:** Upper 80s/Low 90s F.

Visibility: No fog concerns today, however, visibilities may be reduced briefly under heavier downpours.

Precip Image: 3 PM CT



Wind Speed:
5 PM CT



High Temps
Today

Houston Pilots: MON. 8/4/2025

Forecast Discussion

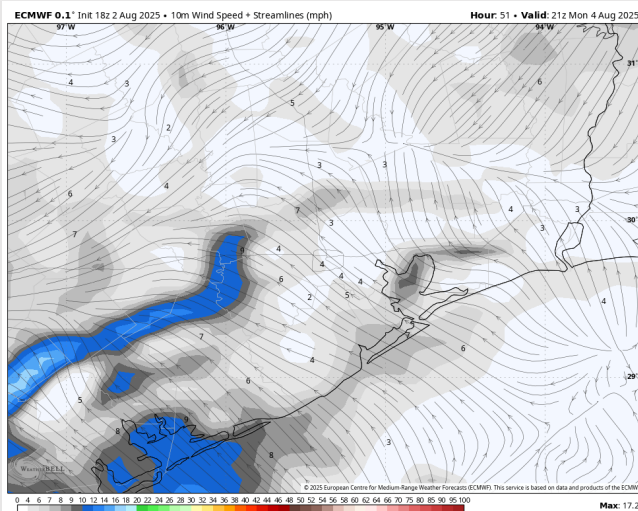
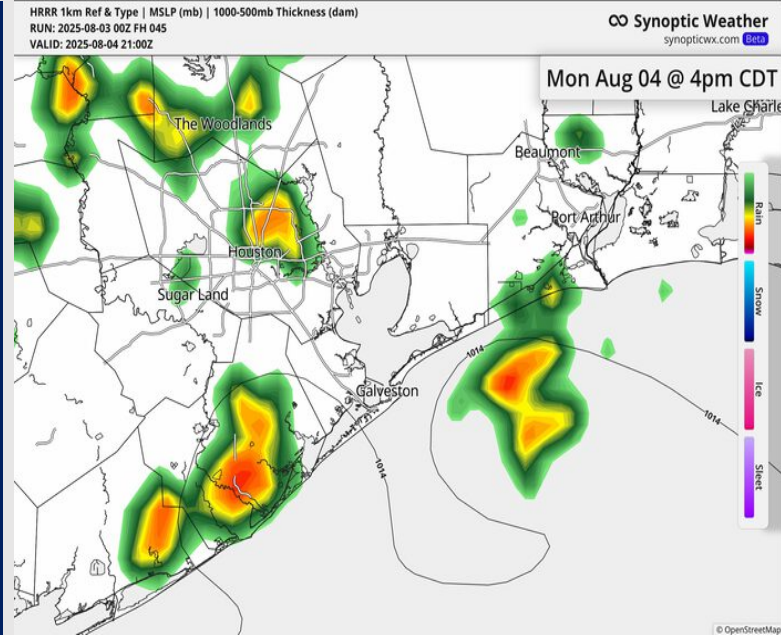
Precip: Isolated showers/a few storms will be possible at the Boarding Station from 9 AM to 4 PM, with coverage increasing to all Stations from 4-9 PM. Dry conditions favored after 9 PM. **Storms from 4-9 PM can hold risks for heavy rain, lightning and 35-45 kt wind gusts.**

Wind: Winds will be variable through ~3 PM MON before settling out of the SE. **N of Morgan's Point:** Winds will be at 1 – 6 kts. **S of Morgan's Point:** Winds will be at 2 – 7 kts.

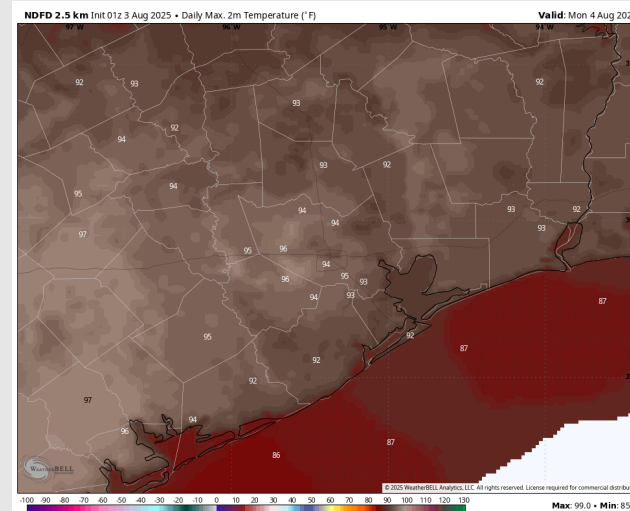
High Temps: **N of Morgan's Point:** Low/Mid 90s F. **S of Morgan's Point:** Upper 80s/Low 90s F.

Visibility: No fog concerns Monday, however, visibilities may be reduced under heavier downpours.

Precip Image: 2 PM CT



Wind Speed:
4 PM CT



High Temps
Monday

Houston Pilots: TUE. 8/5/2025

Forecast Discussion

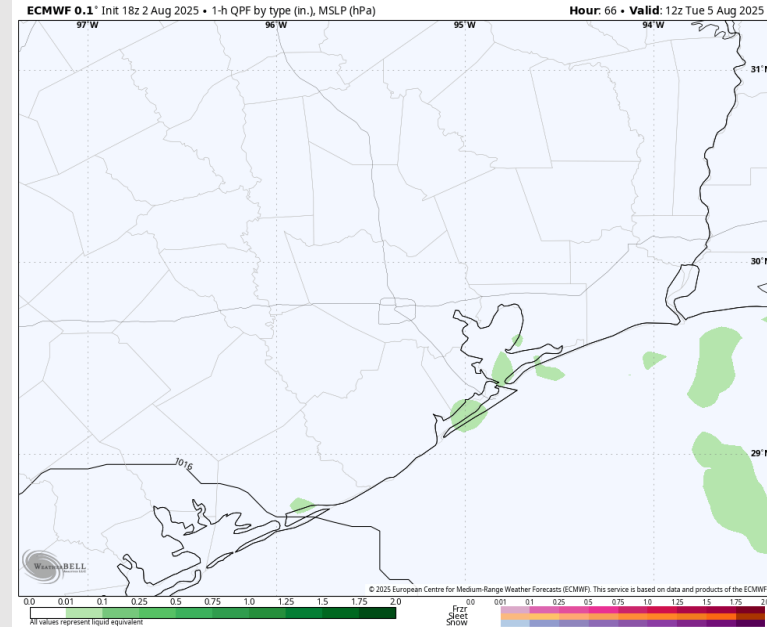
Precip: Isolated showers will be in play S of Morgan's Point between 8 AM and 6 PM.

Wind: Winds will be variable, generally shifting clockwise through 12 PM before settling out of the SE. **N of Morgan's Point:** Winds will be at 1 – 6 kts. **S of Morgan's Point:** Winds will be at 3 – 8 kts.

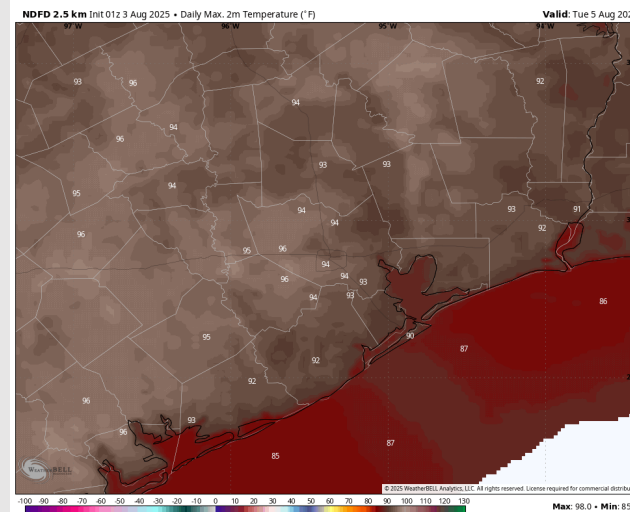
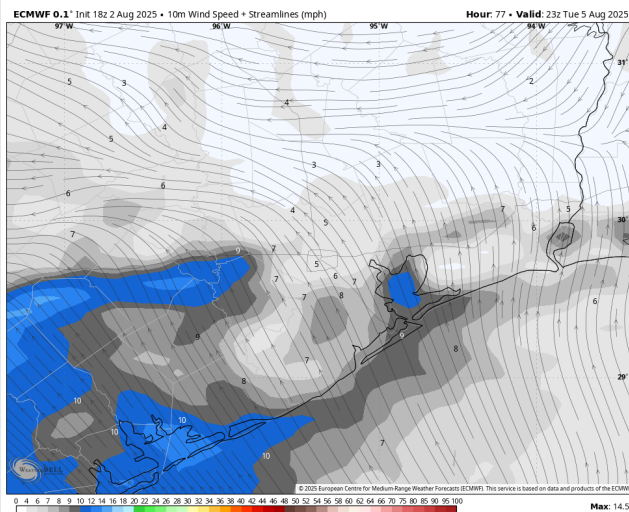
High Temps: **N of Morgan's Point:** Low 90s F. **S of Morgan's Point:** Upper 80s / Near 90 F.

Visibility: No visibility concerns Tuesday.

Precip Image: 7 AM CT



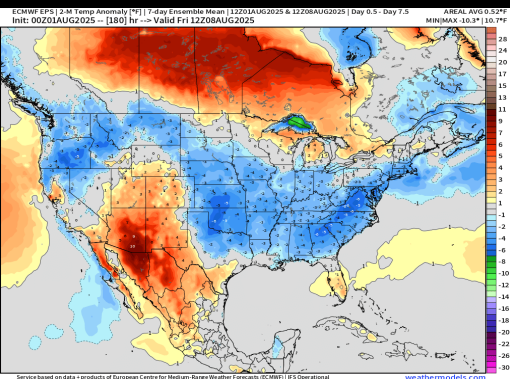
Wind Speed:
6 PM CT



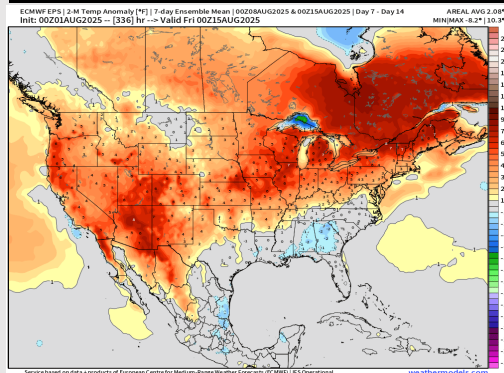
High Temps
Tuesday

Houston Pilots: 8/3/25

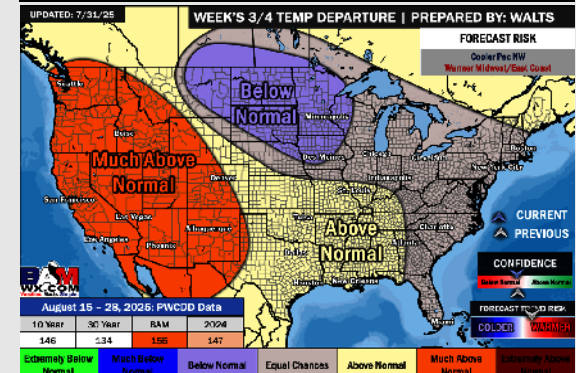
Next 7 Day Temperature Departure



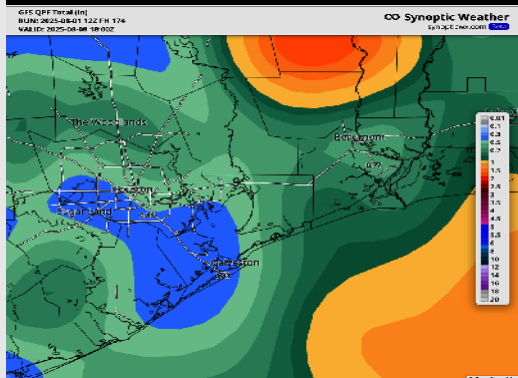
8-14 Day Temperature Departure



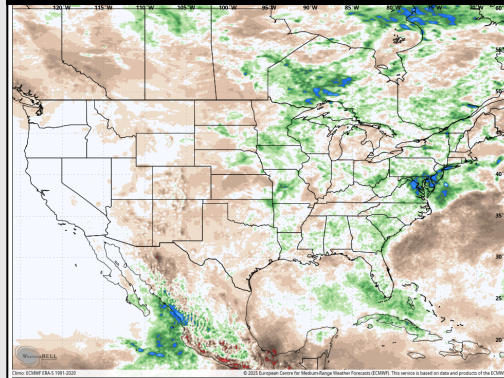
15-30 Day Temperature Departure



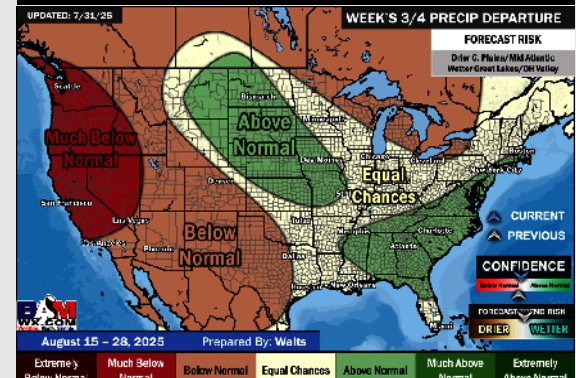
Next 7 Day Total Precipitation



8-14 Day % of Average Precip.



15-30 Day % of Average Precip.



- Temps are expected to be near normal for the next 7 days with scattered rain chances into early/mid next week.
- Near normal temps and below normal rain chances are favored for days 8 – 14.
- Above normal temperatures are favored for the start of August along with near normal rainfall chances.