

Houston Pilots Forecast Package



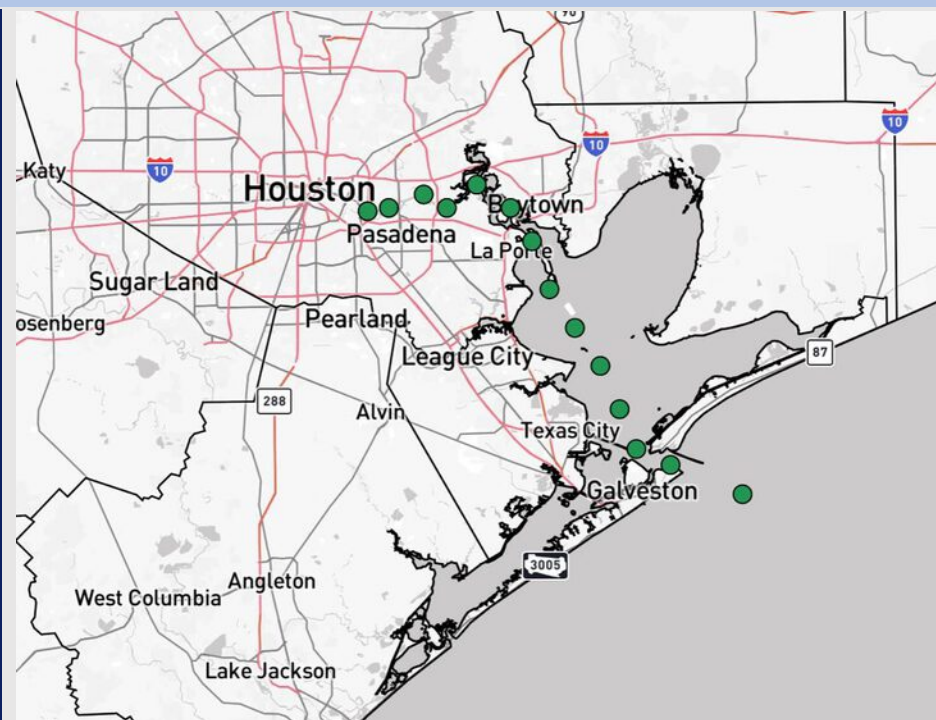
Updated: 11:15 AM CT

Sunday, August 17, 2025

Forecaster: Hope Kleitsch

Weather Headlines

- Isolated showers/storms possible from 4 - 7PM today and scattered showers/storms possible from 2 - 8 PM Monday.
- Tropical Storm Erin is favored to stay out in the Atlantic. We'll need to monitor for more tropical development getting into late August.



Current Radar: 11:45 AM CT

As always, please do not hesitate to reach out to us with any forecast questions at [\(317\)-560-8122](tel:317-560-8122). Press 1 for forecast questions.

You can also access real-time forecast updates and 24/7 meteorological chat assistance on your [Clarity](#) app. Click [here](#) for login assistance.

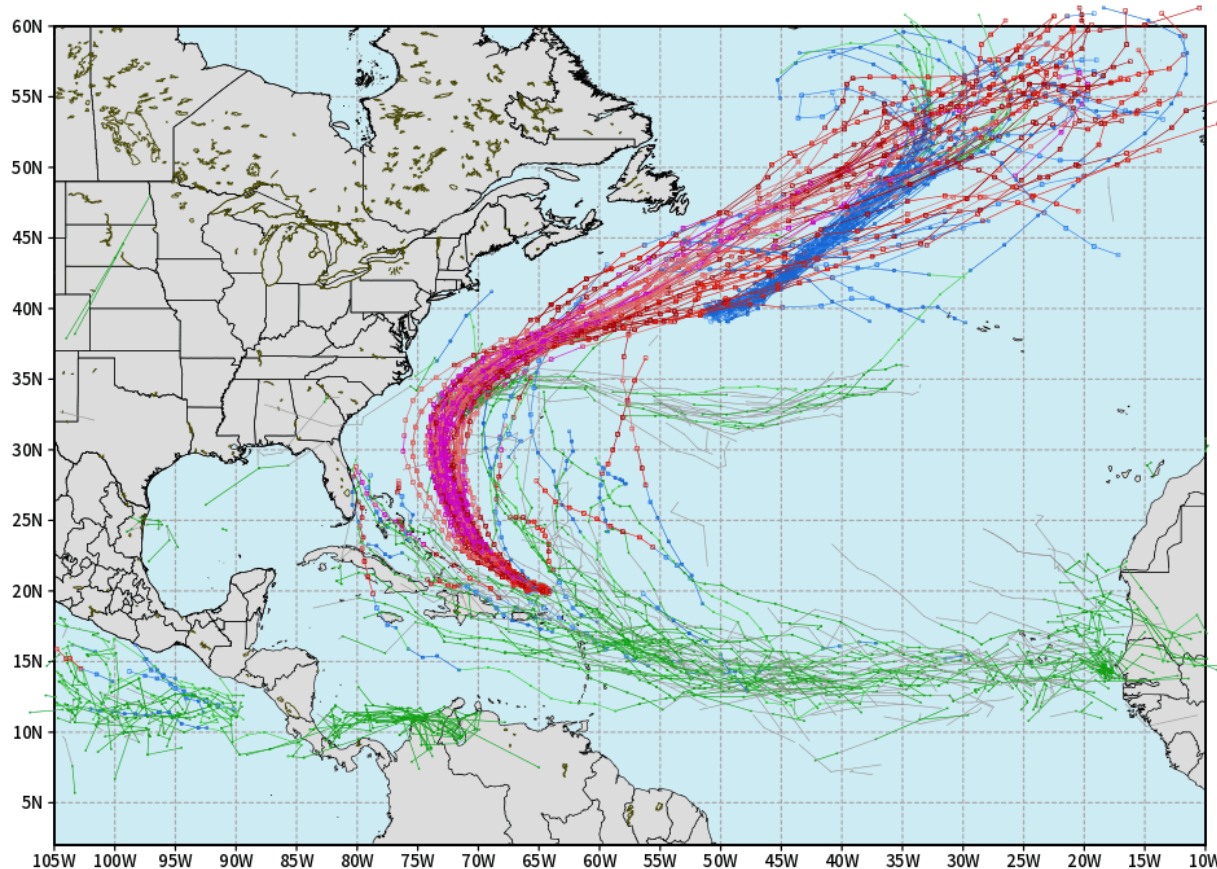


Houston Pilots Tropical Update

10-Day Tropical Outlook

ECMWF ATLANTIC EPS Cyclone Locations --> Next [10-days]
INIT: 00Z17AUG2025 --> UNTIL 00Z27AUG2025

o-o ENSEMBLE MEAN
o-o 1000 - 1010 hPa
o-o 980 - 999 hPa
o-o 960 - 979 hPa
o-o 950 - 959 hPa
o-o < 950 hPa



weathermodels.com

No tropical development favored in the Gulf over the next 10 days.

We are continuing to monitor Hurricane Erin in the Atlantic. We anticipate this storm to continue to turn N, remaining on the E coastline.

We're also watching for potential development in the Atlantic ~Aug. 24 - 26. Still uncertain where exactly this would track, but still something to monitor.

Houston Pilots Visibility Chart (miles)



Forecast Confidence

Above Normal

Below Normal

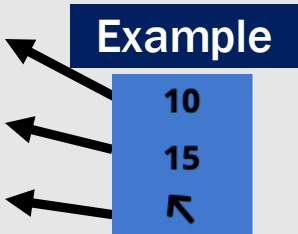
Visibility	Sun 1 pm	Sun 2 pm	Sun 3 pm	Sun 4 pm	Sun 5 pm	Sun 6 pm	Sun 7 pm	Sun 8 pm	Sun 9 pm	Sun 10 pm	Sun 11 pm	Mon 12 am	Mon 1 am	Mon 2 am	Mon 3 am	Mon 4 am	Mon 5 am	Mon 6 am	Mon 7 am	Mon 8 am	Mon 9 am	Mon 10 am	Mon 11 am	Mon 12 pm
Houston Pilots N - 610 Bridge	10	10	10	10	10	10	10	10	10	10	10	10	10	10	10	10	10	10	10	10	10	10	10	10
Houston Pilots M - Kinder 1	10	10	10	10	10	10	10	10	10	10	10	10	10	10	10	10	10	10	10	10	10	10	10	10
Houston Pilots L - Greens Bayou	10	10	10	10	10	10	10	10	10	10	10	10	10	10	10	10	10	10	10	10	10	10	10	10
Houston Pilots K - Shell Crude	10	10	10	10	10	10	10	10	10	10	10	10	10	10	10	10	10	10	10	10	10	10	10	10
Houston Pilots J - Lynchburg Ferries	10	10	10	10	10	10	10	10	10	10	10	10	10	10	10	10	10	10	10	10	10	10	10	10
Houston Pilots I - Exxon 3	10	10	10	10	10	10	10	10	10	10	10	10	10	10	10	10	10	10	10	10	10	10	10	10
Houston Pilots H - Morgans Point	10	10	10	10	10	10	10	10	10	10	10	10	10	10	10	10	10	10	10	10	10	10	10	10
Houston Pilots G - 75/76	10	10	10	10	10	10	10	10	10	10	10	10	10	10	10	10	10	10	10	10	10	10	10	10
Houston Pilots F - 63/64	10	10	10	10	10	10	10	10	10	10	10	10	10	10	10	10	10	10	10	10	10	10	10	10
Houston Pilots E - 51/52	10	10	10	10	10	10	10	10	10	10	10	10	10	10	10	10	10	10	10	10	10	10	10	10
Houston Pilots D - 37/38	10	10	10	10	10	10	10	10	10	10	10	10	10	10	10	10	10	10	10	10	10	10	10	10
Houston Pilots C - 25/26	10	10	10	10	10	10	10	10	10	10	10	10	10	10	10	10	10	10	10	10	10	10	10	10
Houston Pilots B - 11/12	10	10	10	10	10	10	10	10	10	10	10	10	10	10	10	10	10	10	10	10	10	10	10	10
Houston Pilots A - 1 & 2 Bravo	10	10	10	10	10	10	10	10	10	10	10	10	10	10	10	10	10	10	10	10	10	10	10	10

NOTE: This is automated data that may/may not agree with the official BAM thinking that's found on the daily slides or special visibility report slides. This data should be used as a guide only

Houston Pilots Wind Chart



Sustained Wind 10 Knots
Gusts 15 Knots
Wind from the SE



Wind	Sun 1 pm	Sun 2 pm	Sun 3 pm	Sun 4 pm	Sun 5 pm	Sun 6 pm	Sun 7 pm	Sun 8 pm	Sun 9 pm	Sun 10 pm	Sun 11 pm	Mon 12 am	Mon 1 am	Mon 2 am	Mon 3 am	Mon 4 am	Mon 5 am	Mon 6 am	Mon 7 am	Mon 8 am	Mon 9 am	Mon 10 am	Mon 11 am	Mon 12 pm
Houston Pilots N - 610 Bridge	2 5 ↖	3 7 ↖	3 7 ↖	3 8 ↖	3 9 ↖	5 9 ↖	6 12 ↑	6 12 ↑	6 10 ↑	5 10 ↑	5 9 ↑	3 7 ↗	3 6 ↗	2 6 ↗	2 6 ↗	2 6 →	2 6 →	2 6 →	2 6 →	3 6 ↘	2 6 ↘	3 7 ↘	3 7 ↘	3 8 ↘
Houston Pilots M - Kinder 1	2 6 ↖	3 7 ↖	3 7 ↖	3 8 ↖	5 9 ↖	5 9 ↖	6 12 ↑	6 12 ↑	6 10 ↑	5 10 ↑	3 9 ↑	3 7 ↗	3 6 ↗	2 5 ↗	2 6 ↗	2 6 →	2 6 →	2 6 →	2 6 →	3 6 ↘	2 6 ↘	3 7 ↘	3 7 ↘	3 8 ↘
Houston Pilots L - Greens Bayou	2 6 ↖	3 7 ↖	3 7 ↖	3 8 ↖	5 8 ↖	5 9 ↖	6 12 ↑	6 12 ↑	6 10 ↑	5 9 ↑	3 8 ↑	3 7 ↗	2 6 ↗	2 5 ↗	2 5 ↗	2 5 →	2 5 →	2 5 →	2 5 →	2 6 ↘	2 6 ↘	3 7 ↘	3 7 ↘	3 8 ↘
Houston Pilots K - Shell Crude	2 6 ↖	3 7 ↖	3 7 ↖	3 8 ↖	5 9 ↖	5 9 ↖	6 10 ↖	6 12 ↑	6 10 ↑	5 10 ↑	3 8 ↑	3 7 ↗	2 6 ↗	2 5 ↗	2 5 ↗	2 5 →	2 5 →	2 5 →	2 5 →	2 6 ↘	2 6 ↘	3 7 ↘	3 7 ↘	3 8 ↘
Houston Pilots J - Lynchburg Ferries	2 6 ↖	2 7 ↖	3 7 ↖	3 8 ↖	3 8 ↖	5 9 ↖	6 10 ↖	6 12 ↑	5 10 ↑	3 9 ↑	3 8 ↑	2 6 ↗	2 5 ↗	1 3 ↗	1 3 ↗	1 3 →	2 5 →	1 5 →	2 5 →	2 6 ↘	2 6 ↘	2 6 ↘	3 7 ↘	3 8 ↘
Houston Pilots I - Exxon 3	3 8 ↖	5 8 ↖	6 9 ↖	6 10 ↖	7 10 ↖	7 12 ↖	8 13 ↑	9 14 ↑	8 12 ↑	8 12 ↑	8 12 ↑	6 9 ↗	6 8 ↗	6 8 ↗	5 8 ↗	5 8 →	6 8 →	6 8 →	6 8 →	6 8 ↘	6 8 ↘	6 7 ↘	6 8 ↘	6 9 ↘
Houston Pilots H - Morgans Point	3 8 ↖	5 9 ↖	6 9 ↖	6 10 ↖	7 10 ↖	8 12 ↖	8 13 ↑	9 13 ↑	8 12 ↑	8 12 ↑	7 10 ↑	6 9 ↗	6 8 ↗	6 8 ↗	5 8 ↗	5 8 →	6 8 →	6 8 →	6 8 →	6 8 ↘	6 8 ↘	6 8 ↘	6 8 ↘	6 9 ↘
Houston Pilots G - 75/76	3 8 ↖	3 8 ↖	5 9 ↖	6 10 ↖	7 12 ↖	7 12 ↖	8 13 ↑	9 14 ↑	9 13 ↑	8 12 ↑	8 10 ↑	7 9 ↗	6 9 ↗	6 8 ↗	6 8 ↗	6 8 →	6 9 →	6 9 →	6 9 →	7 9 ↘	6 9 ↘	6 9 ↘	6 9 ↘	6 9 ↘
Houston Pilots F - 63/64	3 8 ↖	3 8 ↖	5 9 ↖	6 10 ↖	7 12 ↖	7 12 ↖	8 13 ↑	9 14 ↑	8 12 ↑	8 12 ↑	8 12 ↑	7 9 ↗	6 9 ↗	6 8 ↗	6 8 ↗	6 8 →	6 9 →	6 9 →	6 9 →	7 9 ↘	6 9 ↘	6 9 ↘	6 9 ↘	6 9 ↘
Houston Pilots E - 51/52	3 8 ↖	3 9 ↖	5 9 ↖	6 10 ↖	6 10 ↖	7 12 ↖	8 13 ↑	9 13 ↑	8 12 ↑	8 12 ↑	7 10 ↑	6 9 ↗	6 8 ↗	6 8 ↗	6 8 ↗	6 8 →	6 8 →	6 8 →	9 9 →	7 9 ↘	6 9 ↘	6 9 ↘	6 10 ↘	6 9 ↘
Houston Pilots D - 37/38	3 8 ↖	3 8 ↖	5 9 ↖	6 9 ↖	6 10 ↖	7 12 ↖	8 13 ↑	8 13 ↑	8 12 ↑	8 10 ↑	7 10 ↑	6 9 ↗	6 8 ↗	6 8 ↗	6 8 ↗	6 8 →	6 8 →	6 8 →	9 9 →	7 9 ↘	6 9 ↘	6 9 ↘	6 10 ↘	6 9 ↘
Houston Pilots C - 25/26	3 8 ↖	3 8 ↖	3 9 ↖	5 9 ↖	6 10 ↖	6 10 ↖	7 12 ↑	8 12 ↑	8 10 ↑	7 10 ↑	6 10 ↑	6 9 ↗	5 8 ↗	5 8 ↗	5 8 ↗	5 8 →	6 8 →	6 8 →	6 8 →	6 9 ↘	6 9 ↘	6 9 ↘	6 10 ↘	6 9 ↘
Houston Pilots B - 11/12	3 8 ↖	3 8 ↖	3 9 ↖	5 9 ↖	6 10 ↖	6 10 ↖	6 12 ↑	7 12 ↑	6 10 ↑	6 9 ↑	6 9 ↑	5 8 ↗	3 7 ↗	3 7 ↗	3 7 ↗	3 7 →	3 8 →	5 8 →	5 8 →	6 9 ↘	6 9 ↘	6 9 ↘	6 10 ↘	6 9 ↘
Houston Pilots A - 1 & 2 Bravo	2 7 ↖	3 7 ↖	3 8 ↖	3 8 ↖	6 9 ↖	6 10 ↖	6 12 ↑	7 10 ↑	6 9 ↑	6 9 ↑	6 9 ↑	6 8 ↗	5 8 ↗	5 8 ↗	5 8 ↗	5 8 →	6 8 →	6 9 →	6 9 →	7 10 ↘	7 10 ↘	7 10 ↘	7 10 ↘	6 9 ↘

NOTE: This is automated data that may/may not agree with the official BAM thinking that's found on the daily slides.
This data should be used as a guide only.

Houston Pilots: SUN. 8/17/2025

Forecast Discussion

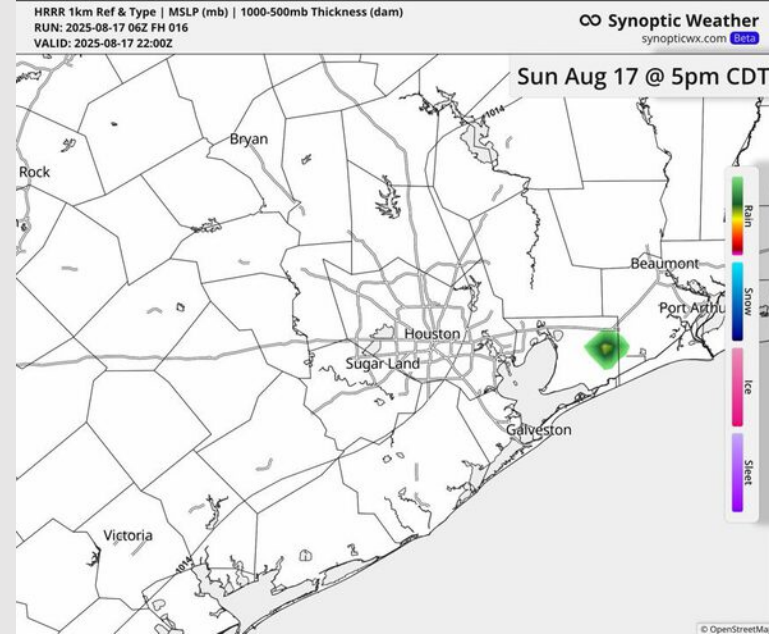
Precip: Isolated showers will be possible from 4PM – 7PM today.

Wind: Winds will be generally out of the S throughout the rest of the day. **N of Morgan's Point:** Winds will be at 3 – 8 kts. **S of Morgan's Point:** Winds will be at 5 – 10 kts.

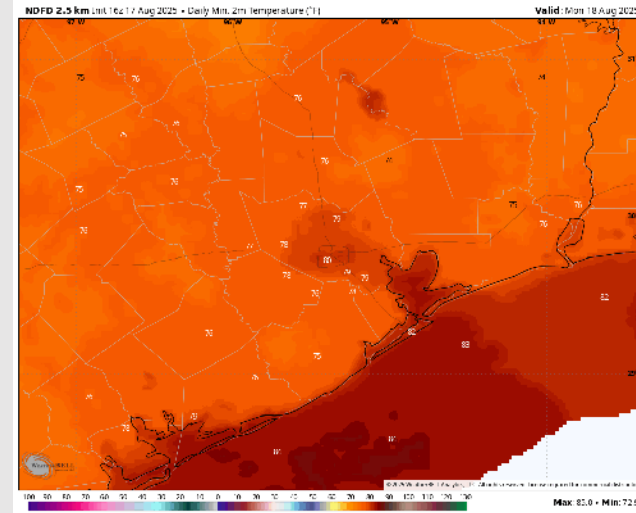
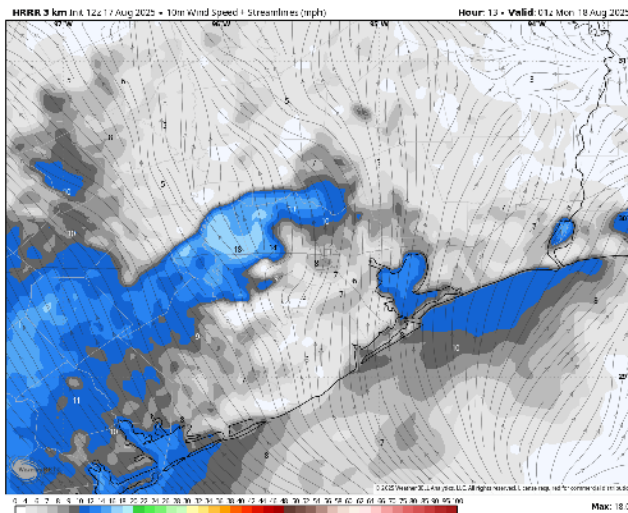
Low Temps: **N of Morgan's Point:** Near 80 F. **S of Morgan's Point:** Low 80s F.

Visibility: No visibility concerns today.

Precip Image: 5 PM CT



Wind Speed:
8 PM CT



Low Temps
MON AM

Houston Pilots: MON. 8/18/2025

Forecast Discussion

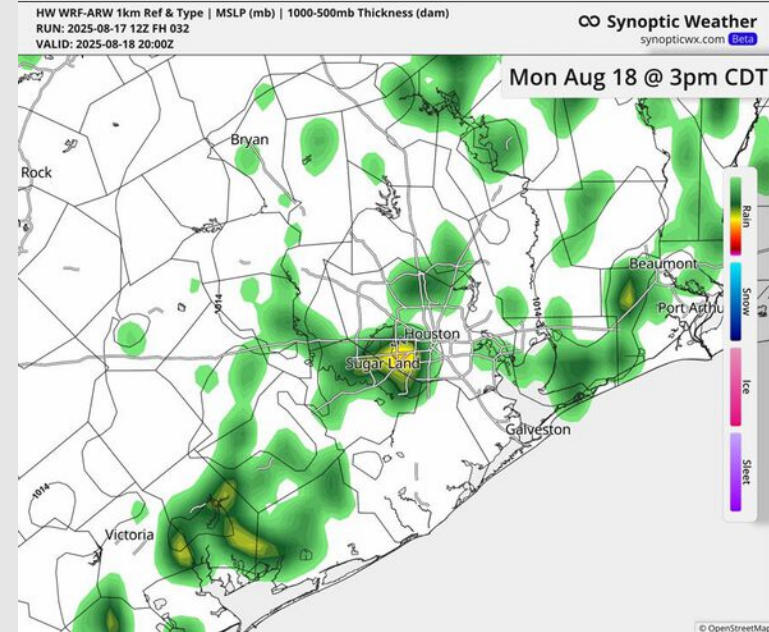
Precip: Scattered showers and storms will be possible for all Stations from 2PM to 8PM. Lightning, heavy downpours, and wind gusts of 25+ kts will be possible in storms.

Wind: Winds will be variable Monday. **N of Morgan's Point:** Winds will be at 2 – 7 kts. **S of Morgan's Point:** Winds will be at 3 – 8 kts

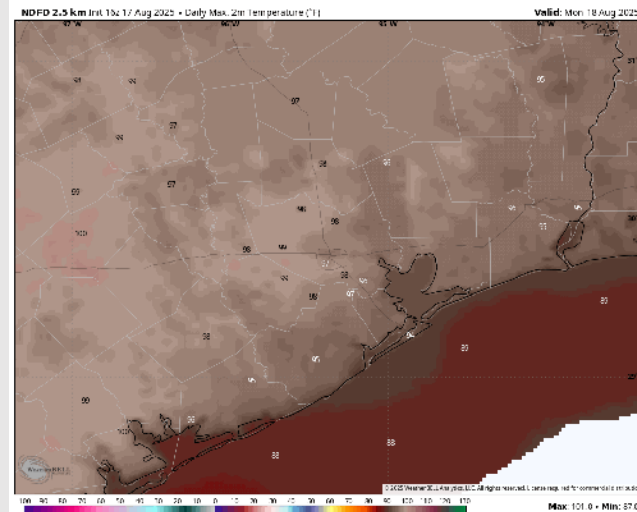
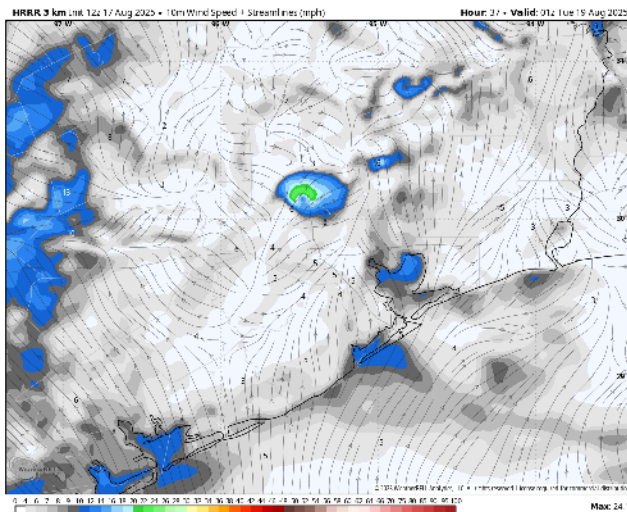
High Temps: **N of Morgan's Point:** Mid to upper 90s F. **S of Morgan's Point:** Low 90s F.

Visibility: No fog concerns Monday. Visibilities may be reduced under heavier downpours.

Precip Image: 3 PM CT



Wind Speed:
8 PM CT



High Temps
Monday

Houston Pilots: TUE. 8/19/2025

Forecast Discussion

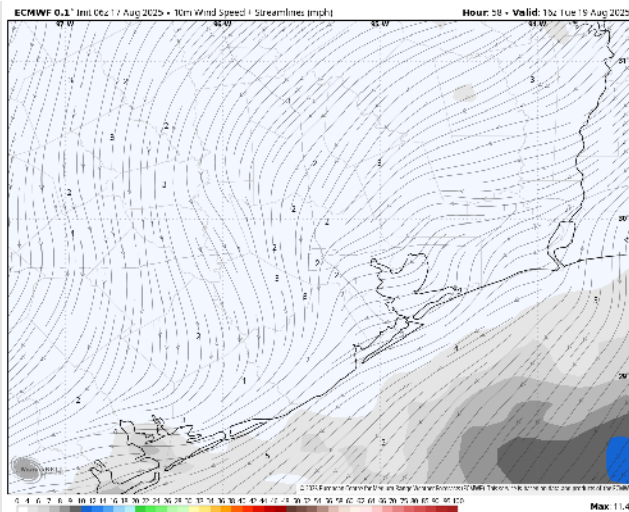
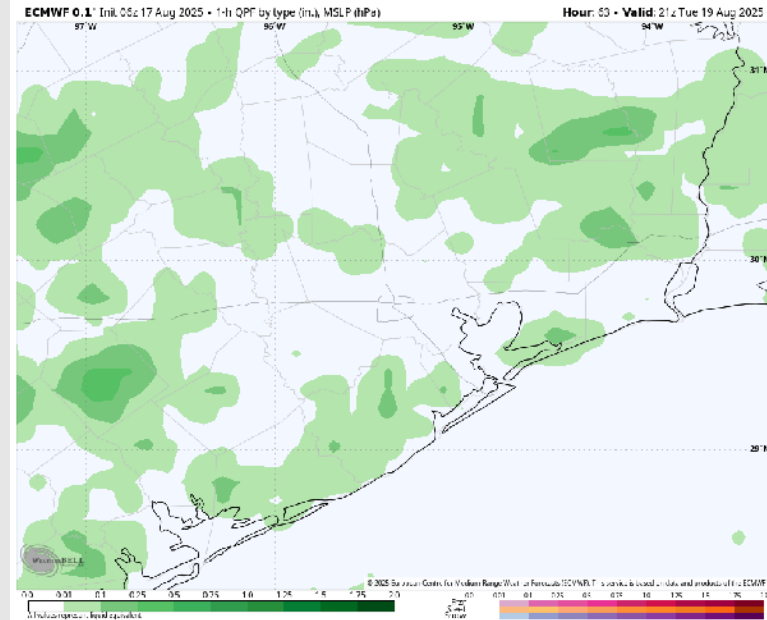
Precip: Isolated showers/storms in play S of Morgan's Point from 4 AM to 3 PM, then scattered showers/storms for all Stations through 8 PM. Lightning and a few gusts of 25+ kts can be possible within storms.

Wind: Winds will be variable throughout Tuesday, with the tendency to blow out of the E. **N of Morgan's Point:** Winds will be at 1 – 6 kts. **S of Morgan's Point:** Winds will be at 2 – 7 kts.

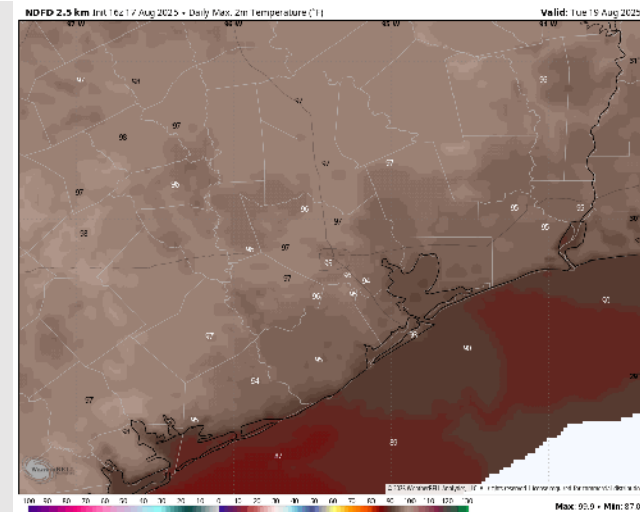
High Temps: **N of Morgan's Point:** Mid 90s F. **S of Morgan's Point:** Low 90s F.

Visibility: No concerns Tuesday. Visibilities may be reduced under heavier downpours.

Precip Image: 4 PM CT



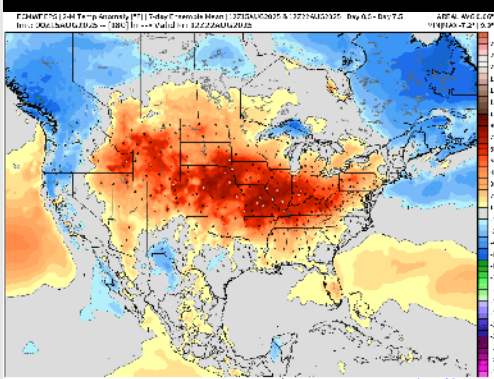
Wind Speed:
11 AM CT



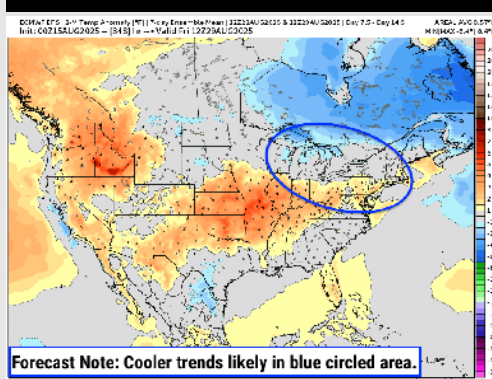
High Temps
Tuesday

Houston Pilots: 8/17/25

Next 7 Day Temperature Departure

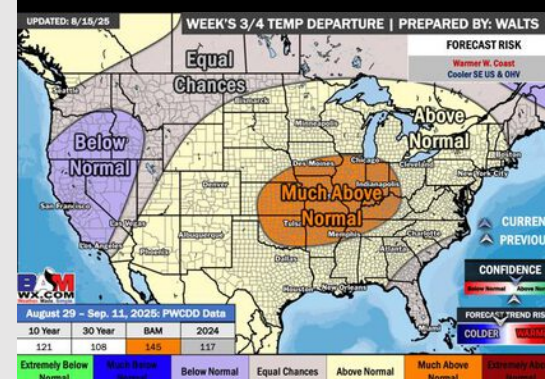


8-14 Day Temperature Departure

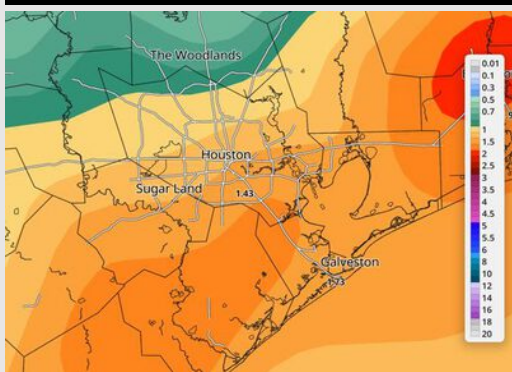


Forecast Note: Cooler trends likely in blue circled area.

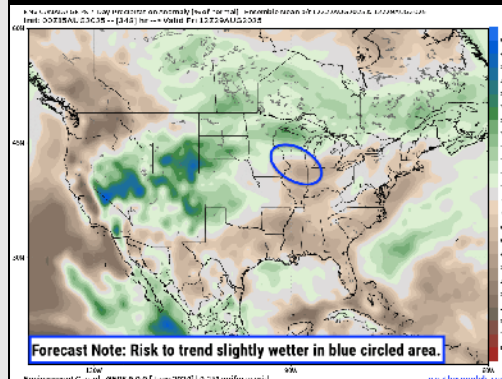
15-30 Day Temperature Departure



Next 7 Day Total Precipitation

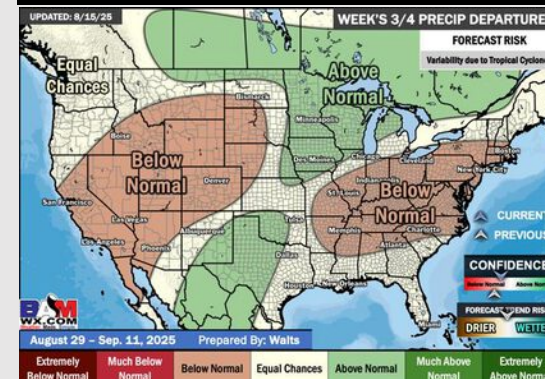


8-14 Day % of Average Precip.



Forecast Note: Risk to trend slightly wetter in blue circled area.

15-30 Day % of Average Precip.



- Temps are expected to be near normal for the next 7 days with scattered rain chances throughout the week.
- Near normal temperatures and below normal rain chances are favored for days 8 – 14.
- Above normal temperatures are favored for the end of August/early September with near normal rainfall chances.