

# Houston Pilots Forecast Package



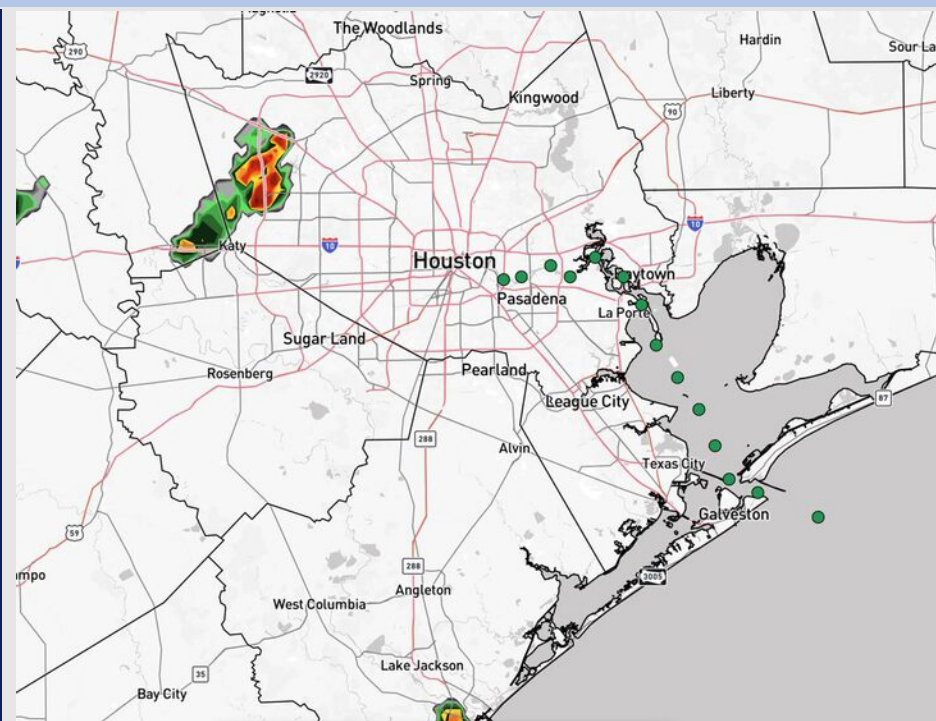
Updated: 1:15 PM CT

Monday, August 11, 2025

Forecaster: Hope Kleitsch

## Weather Headlines

- Additional shower and storm chances in play over the next 72 hours.
- No tropical development favored in the Gulf over the next 10 days. Tropical activity will likely develop in the Atlantic Mid August however not anticipating impacts to the Gulf.



Current Radar: 1:15 PM CT

As always, please do not hesitate to reach out to us with any forecast questions at [\(317\)-560-8122](tel:317-560-8122). Press 1 for forecast questions.

You can also access real-time forecast updates and 24/7 meteorological chat assistance on your [Clarity](#) app. Click [here](#) for login assistance.

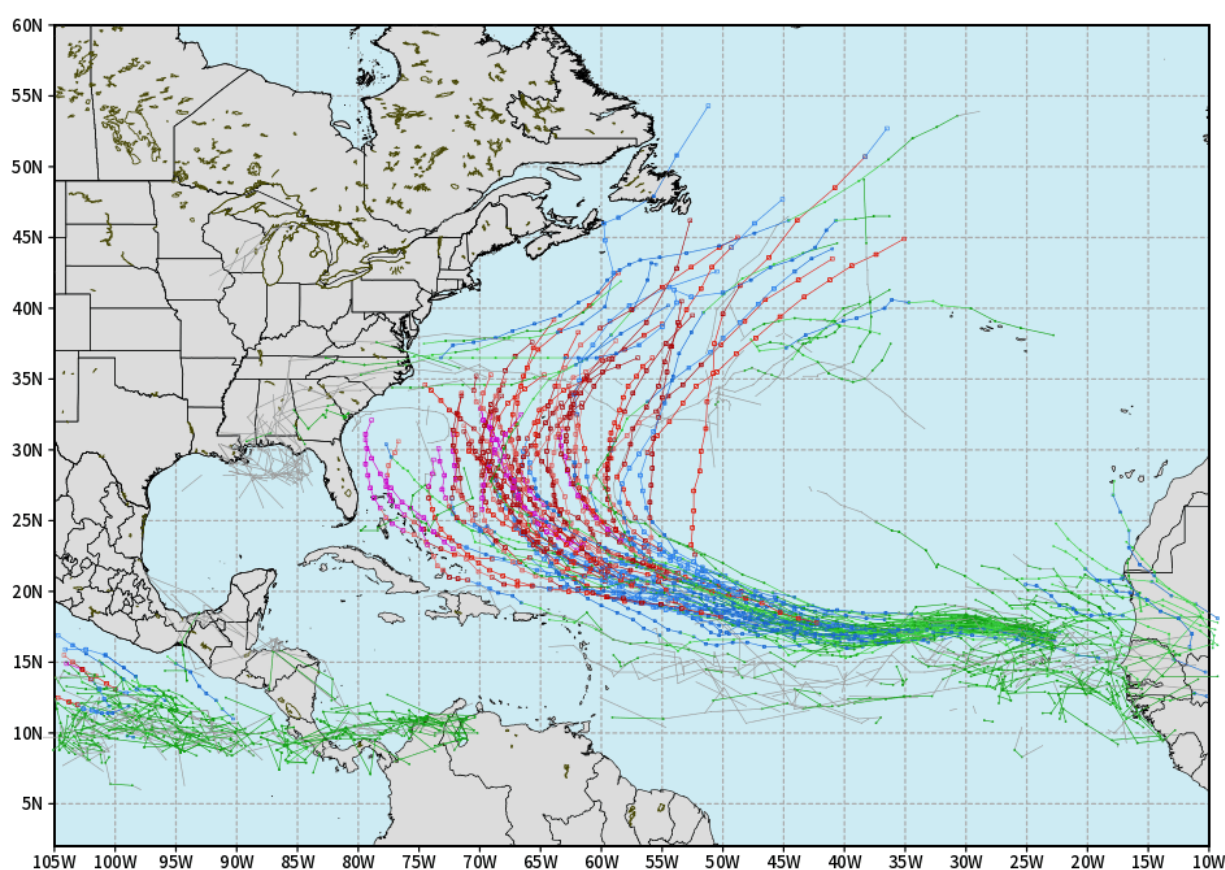


# Houston Pilots Tropical Update

## 10-Day Tropical Outlook

ECMWF ATLANTIC EPS Cyclone Locations --> Next [10-days]  
INIT: 00Z11AUG2025 --> UNTIL 00Z21AUG2025

o-o ENSEMBLE MEAN  
o-o 1000 - 1010 hPa  
o-o 980 - 999 hPa  
o-o 960 - 979 hPa  
o-o 950 - 959 hPa  
o-o < 950 hPa



[weathermodels.com](http://weathermodels.com)

No tropical development favored in the Gulf over the next 10 days.

However, we are monitoring Tropical Storm Erin in the Atlantic. Currently, we anticipate this storm to continue to turn N remaining on the E coastline.

# Houston Pilots Visibility Chart (miles)



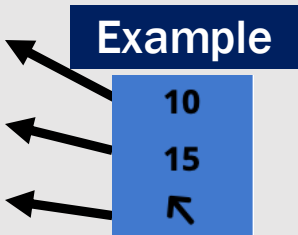
Visibility	Mon 3 pm	Mon 4 pm	Mon 5 pm	Mon 6 pm	Mon 7 pm	Mon 8 pm	Mon 9 pm	Mon 10 pm	Mon 11 pm	Tue 12 am	Tue 1 am	Tue 2 am	Tue 3 am	Tue 4 am	Tue 5 am	Tue 6 am	Tue 7 am	Tue 8 am	Tue 9 am	Tue 10 am	Tue 11 am	Tue 12 pm	Tue 1 pm	Tue 2 pm
Houston Pilots N - 610 Bridge	10	10	10	10	10	10	10	10	10	10	10	10	10	10	10	10	10	10	10	10	10	10	10	10
Houston Pilots M - Kinder 1	10	10	10	10	10	10	10	10	10	10	10	10	10	10	10	10	10	10	10	10	10	10	10	10
Houston Pilots L - Greens Bayou	10	10	10	10	10	10	10	10	10	10	10	10	10	10	10	10	10	10	10	10	10	10	10	10
Houston Pilots K - Shell Crude	10	10	10	10	10	10	10	10	10	10	10	10	10	10	10	10	10	10	10	10	10	10	10	10
Houston Pilots J - Lynchburg Ferries	10	10	10	10	10	10	10	10	10	10	10	10	10	10	10	10	10	10	10	10	10	10	10	10
Houston Pilots I - Exxon 3	10	10	10	10	10	10	10	10	10	10	10	10	10	10	10	10	10	7.9	10	10	10	10	10	10
Houston Pilots H - Morgans Point	10	10	10	10	10	10	10	10	10	10	10	10	10	10	10	10	10	10	10	10	10	10	10	10
Houston Pilots G - 75/76	10	10	10	10	10	10	10	10	10	10	10	10	10	10	10	10	10	10	10	10	10	10	10	10
Houston Pilots F - 63/64	10	10	10	10	10	10	10	10	10	10	10	10	10	10	10	10	10	10	10	10	10	10	10	10
Houston Pilots E - 51/52	10	10	10	10	10	10	10	10	10	10	10	10	10	10	10	10	10	10	10	10	10	10	10	10
Houston Pilots D - 37/38	10	10	10	10	10	10	10	10	10	10	10	10	10	10	10	10	10	10	10	10	10	10	10	10
Houston Pilots C - 25/26	10	10	10	10	10	10	10	10	10	10	10	10	10	10	10	10	10	10	10	10	10	10	10	10
Houston Pilots B - 11/12	10	10	10	10	10	10	10	10	10	10	10	10	10	10	10	10	10	10	10	10	10	10	10	10
Houston Pilots A - 1 & 2 Bravo	10	10	10	10	10	10	10	10	10	10	10	10	10	10	10	10	10	10	10	10	10	10	10	10

NOTE: This is automated data that may/may not agree with the official BAM thinking that's found on the daily slides or special visibility report slides. This data should be used as a guide only

# Houston Pilots Wind Chart



Sustained Wind 10 Knots  
Gusts 15 Knots  
Wind from the SE



Wind	Mon 3 pm	Mon 4 pm	Mon 5 pm	Mon 6 pm	Mon 7 pm	Mon 8 pm	Mon 9 pm	Mon 10 pm	Mon 11 pm	Tue 12 am	Tue 1 am	Tue 2 am	Tue 3 am	Tue 4 am	Tue 5 am	Tue 6 am	Tue 7 am	Tue 8 am	Tue 9 am	Tue 10 am	Tue 11 am	Tue 12 pm	Tue 1 pm	Tue 2 pm
Houston Pilots N - 610 Bridge	5 10 ↖	5 10 ↖	5 10 ↖	6 10 ↖	6 12 ↖	6 13 ↖	6 10 ↖	5 8 ↖	3 7 ↖	2 6 ↖	2 5 ↖	1 5 ↖	1 5 ↖	1 5 ↖	1 5 ↖	1 5 ↖	1 5 ↖	1 5 ↖	1 5 ↖	1 5 ↖	2 6 ↖	3 7 ↖	3 7 ↖	3 7 ↖
Houston Pilots M - Kinder 1	6 10 ↖	5 10 ↖	6 10 ↖	6 10 ↖	6 12 ↖	6 13 ↖	6 10 ↖	3 8 ↖	3 7 ↖	2 6 ↖	2 5 ↖	1 5 ↖	1 5 ↖	1 5 ↖	1 5 ↖	1 5 ↖	1 5 ↖	1 5 ↖	1 5 ↖	1 5 ↖	2 6 ↖	3 7 ↖	3 7 ↖	3 7 ↖
Houston Pilots L - Greens Bayou	6 10 ↖	6 12 ↖	6 10 ↖	6 10 ↖	6 10 ↖	6 12 ↖	5 10 ↖	3 8 ↖	3 7 ↖	2 5 ↖	2 5 ↖	1 3 ↖	1 3 ↖	1 3 ↖	1 5 ↖	1 3 ↖	1 3 ↖	1 5 ↖	1 5 ↖	1 5 ↖	2 6 ↖	3 7 ↖	3 7 ↖	3 7 ↖
Houston Pilots K - Shell Crude	6 10 ↖	6 12 ↖	6 10 ↖	6 10 ↖	6 10 ↖	6 12 ↖	5 10 ↖	3 8 ↖	3 7 ↖	2 5 ↖	2 5 ↖	1 3 ↖	1 3 ↖	1 3 ↖	1 5 ↖	1 3 ↖	1 3 ↖	1 5 ↖	1 5 ↖	1 5 ↖	2 6 ↖	3 7 ↖	3 7 ↖	3 7 ↖
Houston Pilots J - Lynchburg Ferries	6 10 ↖	6 12 ↖	6 10 ↖	5 10 ↖	6 10 ↖	6 12 ↖	5 9 ↖	3 8 ↖	3 7 ↖	2 5 ↖	1 5 ↖	1 3 ↖	1 3 ↖	1 3 ↖	1 3 ↖	1 3 ↖	1 3 ↖	1 3 ↖	1 3 ↖	1 5 ↖	2 6 ↖	3 7 ↖	3 8 ↖	3 7 ↖
Houston Pilots I - Exxon 3	8 12 ↖	8 13 ↖	8 12 ↖	8 13 ↖	8 12 ↖	8 13 ↖	8 10 ↖	7 9 ↖	7 8 ↖	6 7 ↖	5 7 ↖	5 7 ↖	3 6 ↖	3 6 ↖	3 6 ↖	3 6 ↖	3 6 ↖	5 6 ↖	3 6 ↖	3 6 ↖	3 7 ↖	5 9 ↖	5 9 ↖	6 9 ↖
Houston Pilots H - Morgans Point	8 12 ↖	8 13 ↖	8 12 ↖	8 13 ↖	8 12 ↖	8 13 ↖	8 10 ↖	7 9 ↖	7 8 ↖	6 7 ↖	5 7 ↖	5 7 ↖	3 6 ↖	3 6 ↖	3 6 ↖	3 6 ↖	3 6 ↖	5 6 ↖	3 6 ↖	3 6 ↖	3 7 ↖	5 9 ↖	5 9 ↖	6 9 ↖
Houston Pilots G - 75/76	7 13 ↖	7 13 ↖	8 13 ↖	8 13 ↖	8 13 ↖	8 13 ↖	8 12 ↖	8 10 ↖	8 7 ↖	7 6 ↖	6 8 ↖	6 8 ↖	6 7 ↖	6 7 ↖	6 7 ↖	5 7 ↖	5 7 ↖	6 7 ↖	5 7 ↖	5 7 ↖	5 8 ↖	3 9 ↖	5 9 ↖	5 9 ↖
Houston Pilots F - 63/64	7 12 ↖	7 13 ↖	8 13 ↖	8 13 ↖	8 12 ↖	8 13 ↖	8 12 ↖	8 10 ↖	8 7 ↖	7 6 ↖	6 9 ↖	6 8 ↖	6 8 ↖	6 7 ↖	6 7 ↖	6 7 ↖	6 7 ↖	6 8 ↖	5 7 ↖	5 7 ↖	5 8 ↖	3 9 ↖	3 9 ↖	5 9 ↖
Houston Pilots E - 51/52	7 13 ↖	7 13 ↖	7 12 ↖	8 13 ↖	8 12 ↖	8 13 ↖	8 10 ↖	8 7 ↖	7 6 ↖	6 9 ↖	6 8 ↖	6 8 ↖	6 7 ↖	6 7 ↖	6 7 ↖	6 7 ↖	6 7 ↖	6 8 ↖	5 8 ↖	5 8 ↖	5 8 ↖	3 9 ↖	3 9 ↖	5 9 ↖
Houston Pilots D - 37/38	7 ↖	7 ↖	7 ↖	7 ↖	8 ↖	8 ↖	8 ↖	8 ↖	7 ↖	6 ↖	6 ↖	6 ↖	6 ↖	6 ↖	6 ↖	6 ↖	6 ↖	6 ↖	8 ↖	8 ↖	8 ↖	8 ↖	9 ↖	9 ↖
Houston Pilots C - 25/26	7 ↖	7 ↖	7 ↖	7 ↖	7 ↖	8 ↖	8 ↖	8 ↖	7 ↖	6 ↖	6 ↖	6 ↖	6 ↖	6 ↖	6 ↖	6 ↖	6 ↖	6 ↖	5 ↖	5 ↖	5 ↖	5 ↖	5 ↖	5 ↖
Houston Pilots B - 11/12	7 ↖	7 ↖	7 ↖	7 ↖	7 ↖	7 ↖	6 ↖	6 ↖	6 ↖	6 ↖	5 ↖	5 ↖	5 ↖	5 ↖	5 ↖	5 ↖	5 ↖	5 ↖	5 ↖	5 ↖	5 ↖	5 ↖	5 ↖	5 ↖
Houston Pilots A - 1 & 2 Bravo	7 ↖	7 ↖	7 ↖	8 ↖	8 ↖	8 ↖	8 ↖	8 ↖	7 ↖	7 ↖	6 ↖	6 ↖	6 ↖	6 ↖	6 ↖	6 ↖	6 ↖	6 ↖	6 ↖	6 ↖	5 ↖	3 ↖	3 ↖	3 ↖

NOTE: This is automated data that may/may not agree with the official BAM thinking that's found on the daily slides.  
This data should be used as a guide only.



# Houston Pilots: MON. 8/11/2025

## Forecast Discussion

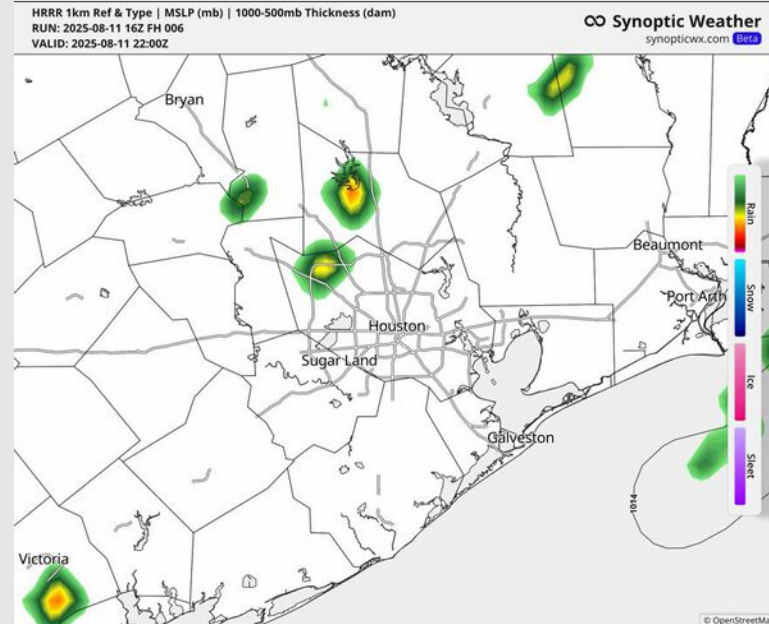
**Precip:** Hit/miss showers and storms possible through 7 PM for all Stations. **Storms will hold risks for heavy rain, lightning and wind gusts of 25 kts.**

**Wind:** Winds will generally be out of the E/SE, becoming variable at times. **N of Morgan's Point:** Winds will be at 3 - 8 kts. **S of Morgan's Point:** Winds will be at 5 - 10 kts.

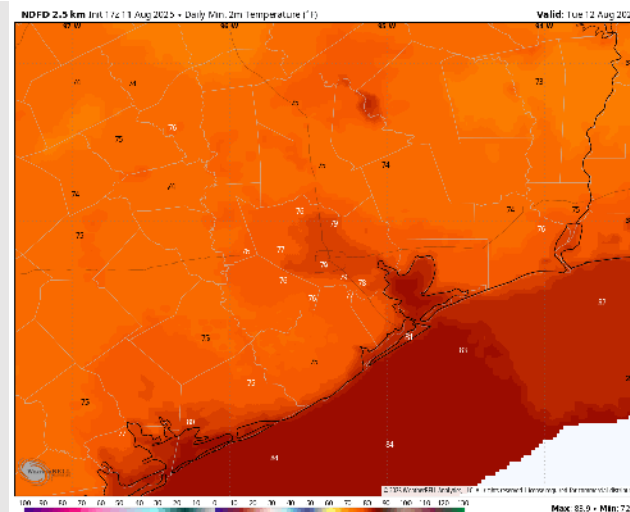
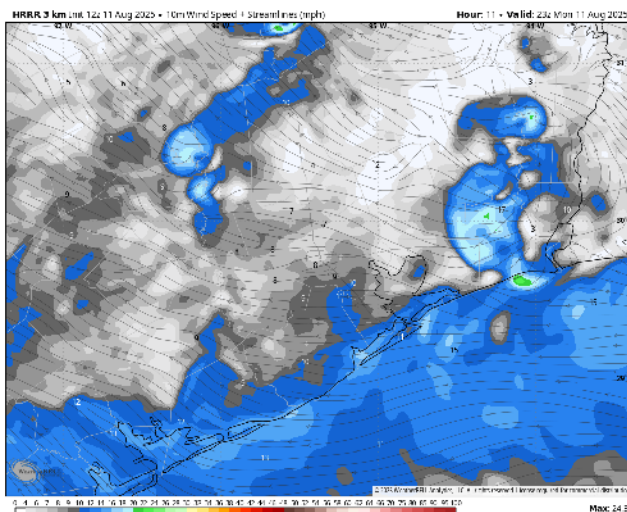
**Low Temps:** **N of Morgan's Point:** Upper 70s F. **S of Morgan's Point:** Near 80 F.

**Visibility:** No fog concerns the rest of today, though visibilities can briefly be reduced by heavy downpours.

## Precip Image: 5 PM CT



Wind Speed:  
6 PM CT



Low Temps  
TUE AM

# Houston Pilots: TUE. 8/12/2025

## Forecast Discussion

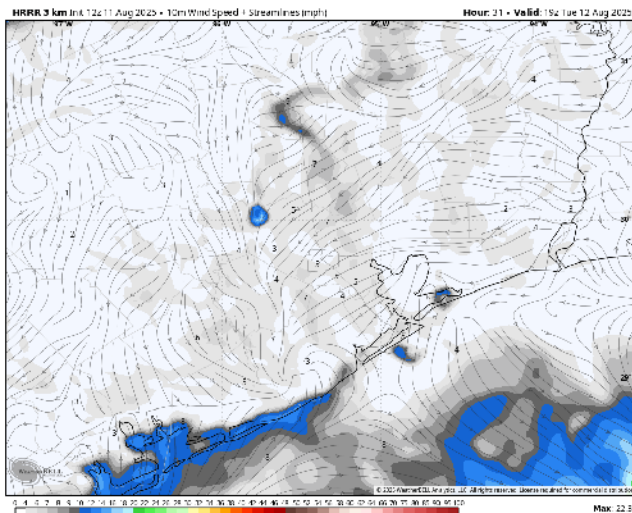
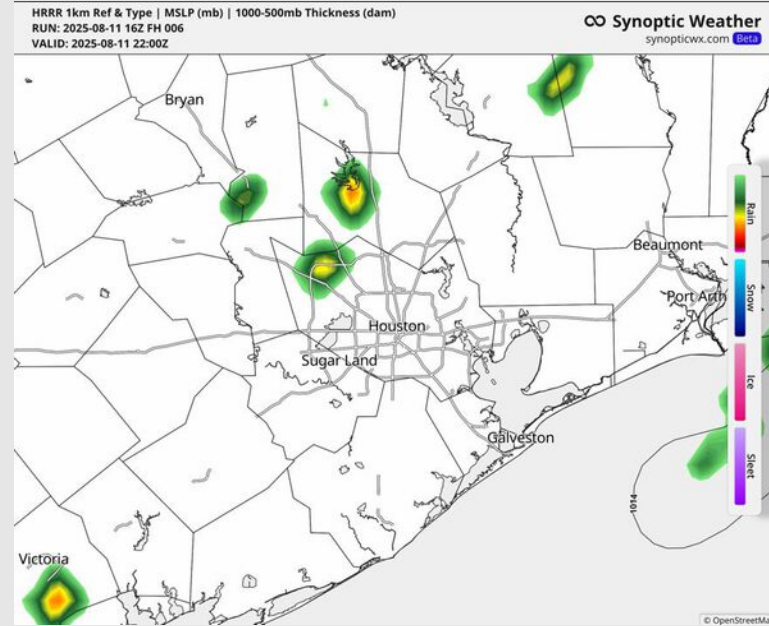
**Precip:** Hit/miss showers and storms (30%) in play for S of Morgan's Point from 3 AM to 8 AM, then shower risks will include all Stations through 8 PM. There will be more dry time than not from 11AM to 8PM.

**Wind:** Winds will be variable through 4 PM before settling out of the SE. **N of Morgan's Point:** Winds will be at 2 – 7 kts. **S of Morgan's Point:** Winds will be 3 – 8 kts.

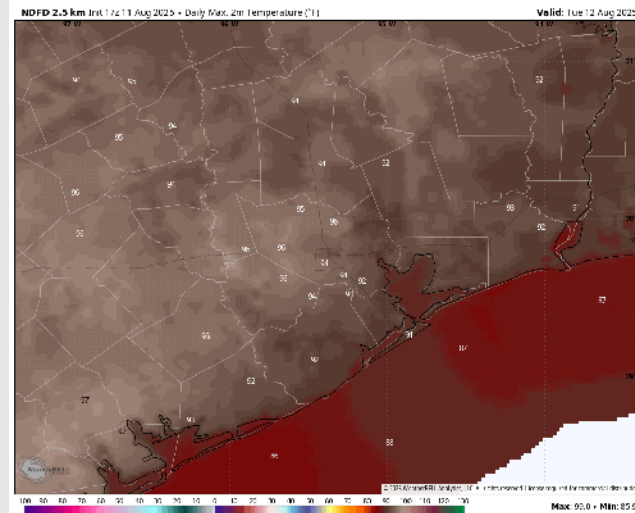
**High Temps:** **N of Morgan's Point:** Low to Mid 90s F. **S of Morgan's Point:** Near 90 F.

**Visibility:** No visibility concerns Tuesday.

## Precip Image: 8 AM CT



Wind Speed:  
2 PM CT



High Temps  
Tuesday

# Houston Pilots: WED. 8/13/2025

## Forecast Discussion

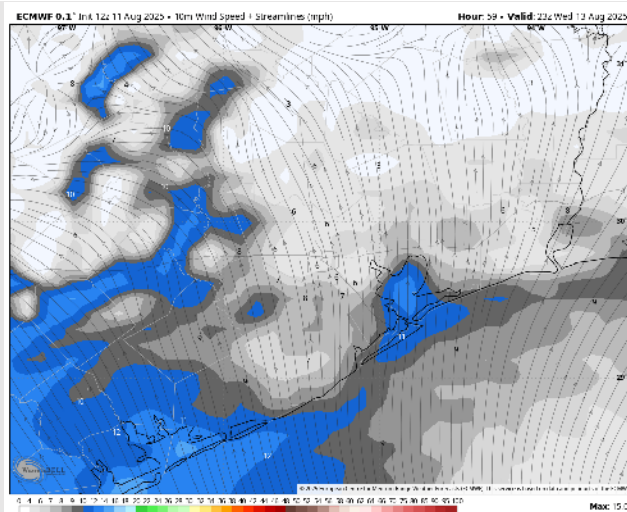
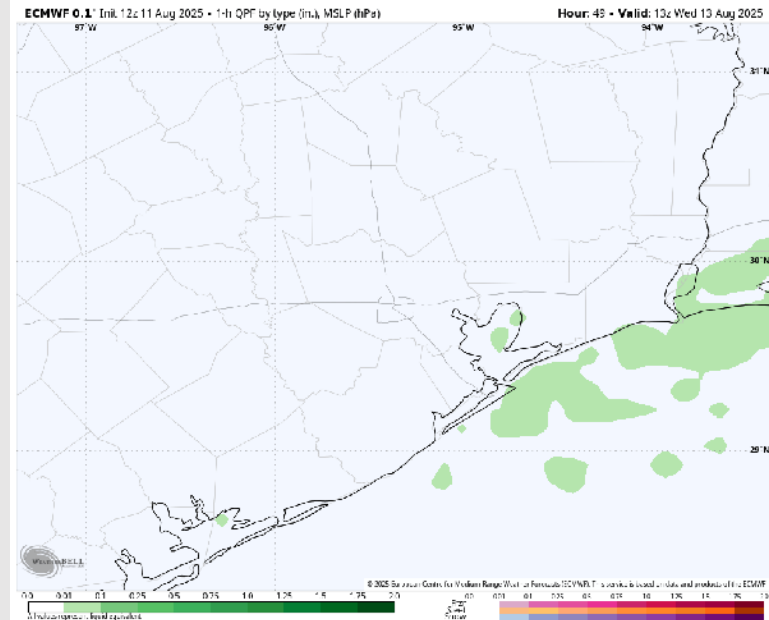
**Precip:** Hit/miss showers in play S of Morgan's Point prior to 12 PM, then for all Stations from 12-6 PM. A few storms will be possible.

**Wind:** Winds will shift clockwise through the AM before settling out of the SE by 2 PM. **N of Morgan's Point:** Winds will be at 3 – 8 kts. **S of Morgan's Point:** Winds will be at 5 – 10 kts.

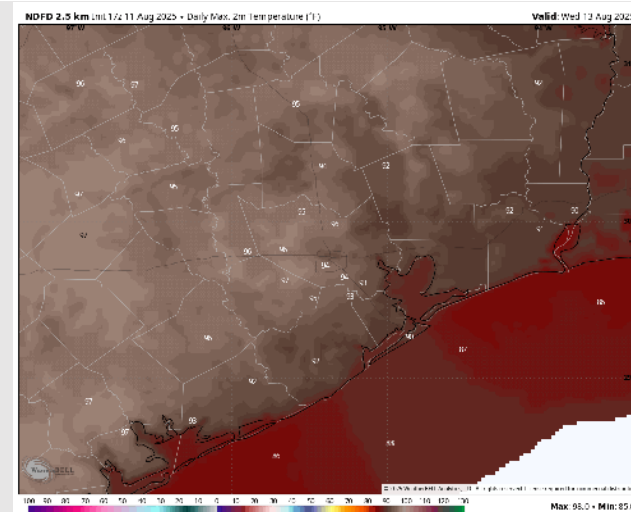
**High Temps:** **N of Morgan's Point:** Low 90s F. **S of Morgan's Point:** Near 90 F.

**Visibility:** No visibility concerns Wednesday.

## Precip Image: 8 AM CT



Wind Speed:  
6 PM CT

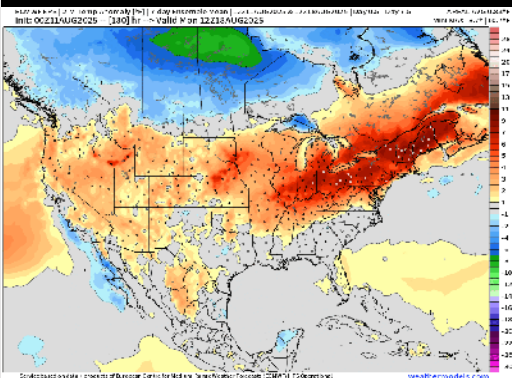


High Temps  
Wednesday

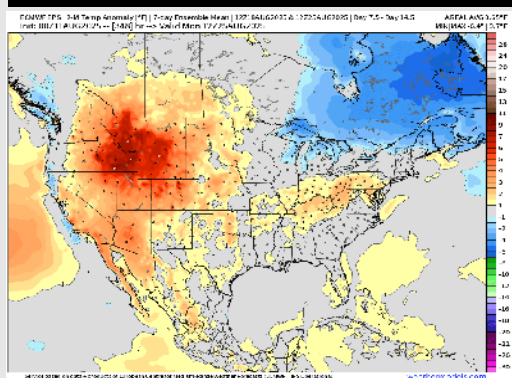


# Houston Pilots: 8/11/2025

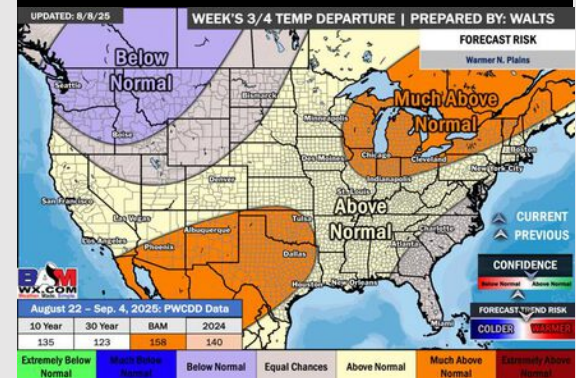
## Next 7 Day Temperature Departure



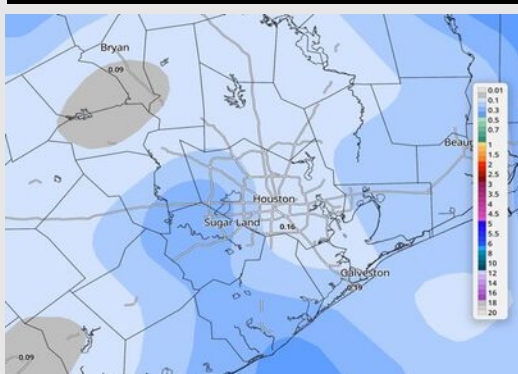
## 8-14 Day Temperature Departure



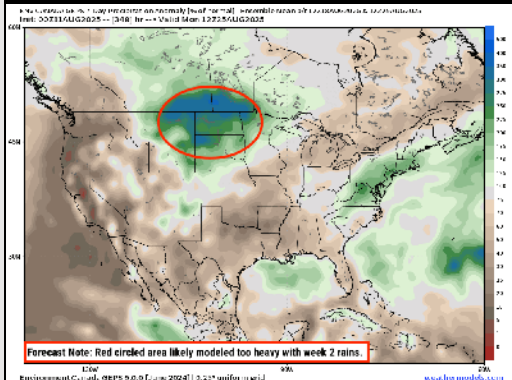
## 15-30 Day Temperature Departure



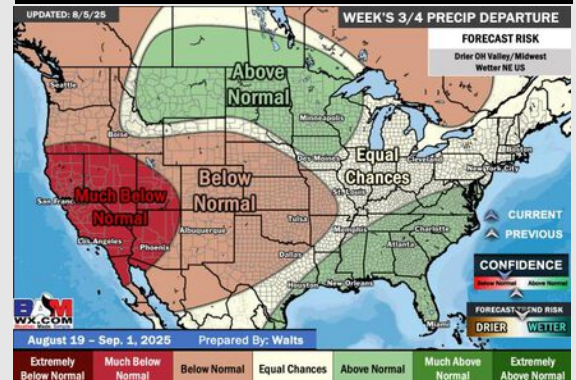
## Next 7 Day Total Precipitation



## 8-14 Day % of Average Precip.



## 15-30 Day % of Average Precip.



- Temps are expected to be near normal for the next 7 days with scattered rain chances throughout the week.
- Near normal temperatures and below normal rain chances are favored for days 8 – 14.
- Above normal temperatures are favored for the end of August with above normal rainfall chances.