

Houston Pilots Forecast Package



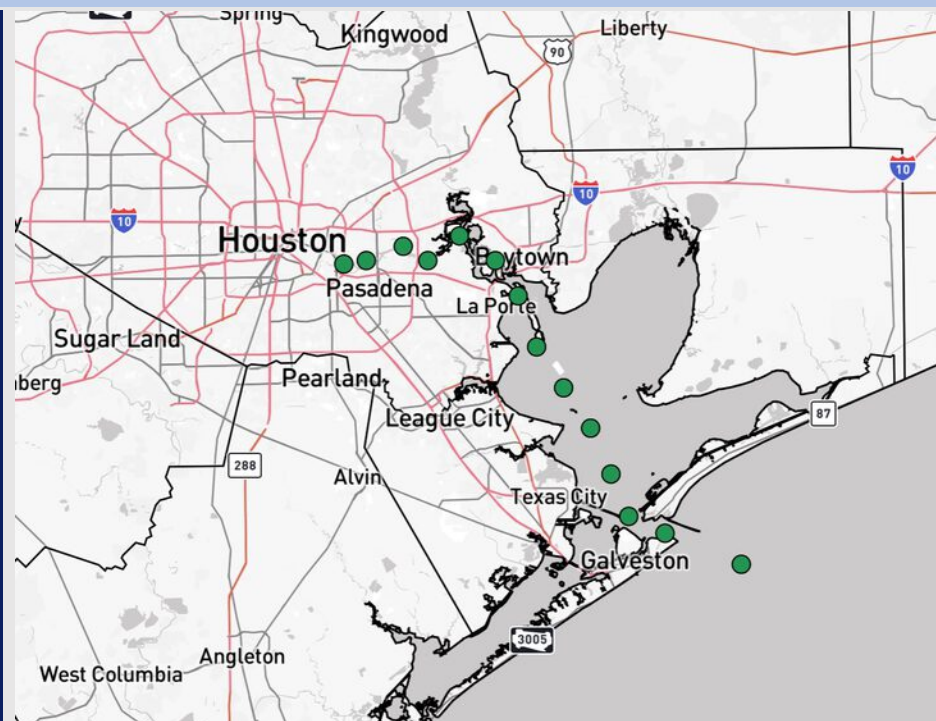
Updated: 9:15 PM CT

Sunday, August 10, 2025

Forecaster: Tyler Riggles

Weather Headlines

- Additional shower and storm chances in play through Wednesday, with some stronger storms possible today.
- No tropical development favored in the Gulf over the next 10 days. Tropical activity will likely develop in the Atlantic Mid August however not anticipating impacts to the Gulf.



Current Radar: 9:04 PM CT

As always, please do not hesitate to reach out to us with any forecast questions at [\(317\)-560-8122](tel:317-560-8122). Press 1 for forecast questions.

You can also access real-time forecast updates and 24/7 meteorological chat assistance on your [Clarity](#) app. Click [here](#) for login assistance.

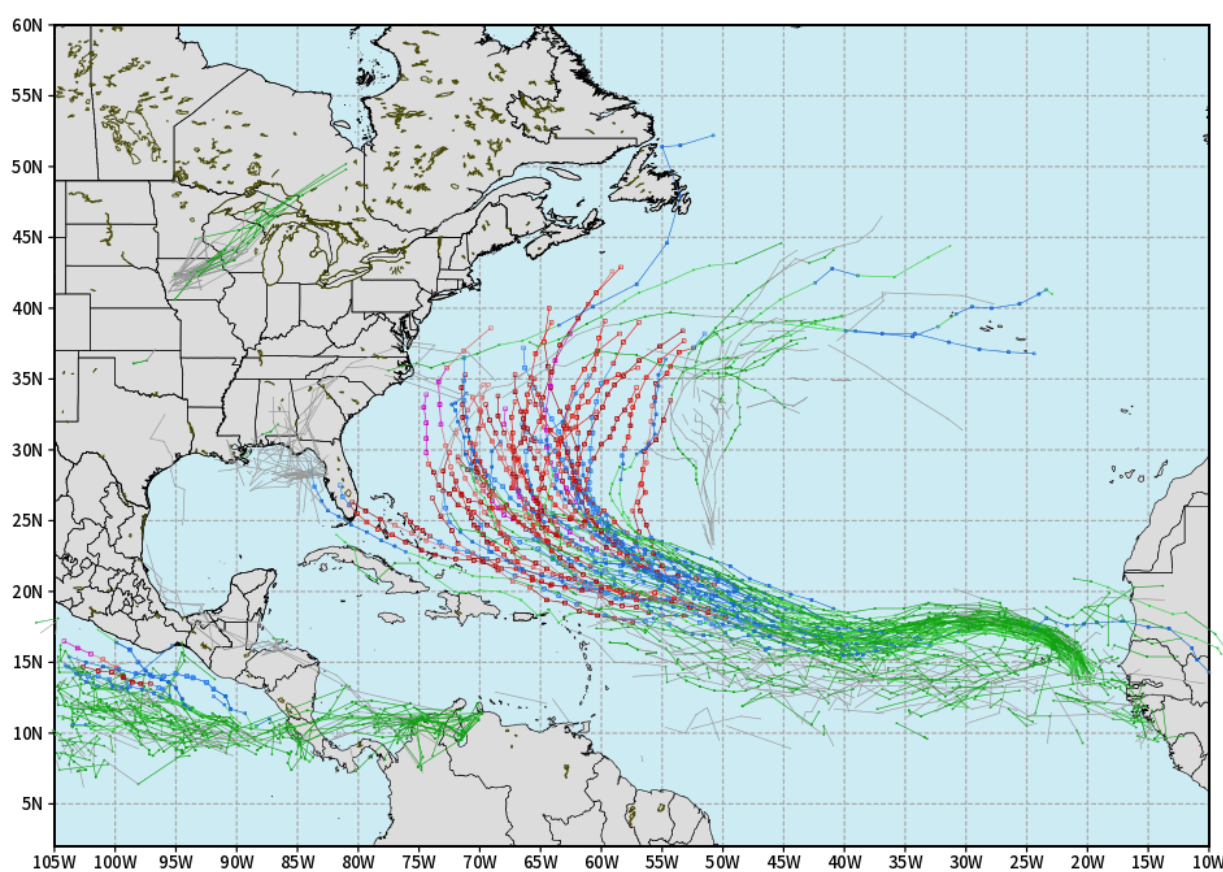


Houston Pilots Tropical Update

10-Day Tropical Outlook

ECMWF ATLANTIC EPS Cyclone Locations --> Next [10-days]
INIT: 12Z10AUG2025 --> UNTIL 12Z20AUG2025

o-o ENSEMBLE MEAN
o-o 1000 - 1010 hPa
o-o 980 - 999 hPa
o-o 960 - 979 hPa
o-o 950 - 959 hPa
o-o < 950 hPa



weathermodels.com

No tropical development favored in the Gulf over the next 10 days.

However, we are watching for a tropical system to develop in the Atlantic Mid-August. Currently, we anticipate this storm to continue to turn N remaining on the E coastline.

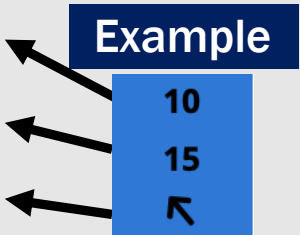
Houston Pilots Visibility Chart (miles)



Visibility	Sun 11 pm	Mon 12 am	Mon 1 am	Mon 2 am	Mon 3 am	Mon 4 am	Mon 5 am	Mon 6 am	Mon 7 am	Mon 8 am	Mon 9 am	Mon 10 am	Mon 11 am	Mon 12 pm	Mon 1 pm	Mon 2 pm	Mon 3 pm	Mon 4 pm	Mon 5 pm	Mon 6 pm	Mon 7 pm	Mon 8 pm	Mon 9 pm	Mon 10 pm	
Houston Pilots N - 610 Bridge	10	10	10	10	10	10	10	10	10	6.9	9	10	10	10	10	10	10	10	10	10	10	10	10	10	
Houston Pilots M - Kinder 1	10	10	10	10	10	10	10	10	10	6.9	9	10	10	10	10	10	10	10	10	10	10	10	10	10	
Houston Pilots L - Greens Bayou	10	10	10	10	10	10	10	10	10	6.9	9	10	10	10	10	10	10	10	10	10	10	10	10	10	
Houston Pilots K - Shell Crude	10	10	10	10	10	10	10	10	10	6.9	9	10	10	10	10	10	10	10	10	10	10	10	10	10	
Houston Pilots J - Lynchburg Ferries	10	10	10	10	10	10	10	10	10	6.9	9	10	10	10	10	10	10	10	10	10	10	10	10	10	
Houston Pilots I - Exxon 3	10	10	10	10	10	10	10	10	10	6.9	9	10	10	10	10	10	10	10	10	10	10	10	10	10	
Houston Pilots H - Morgans Point	10	10	10	10	10	10	10	10	10	6.9	9	10	10	10	10	10	10	10	10	10	10	10	10	10	
Houston Pilots G - 75/76	10	10	10	10	10	10	10	10	10	7.9	9	10	10	7.9	10	10	10	10	10	10	10	10	10	9	9
Houston Pilots F - 63/64	10	10	10	10	10	10	10	10	10	10	10	10	10	7.9	10	10	10	10	10	10	10	10	10	10	10
Houston Pilots E - 51/52	10	10	10	10	10	10	10	10	10	10	10	10	10	10	10	10	10	10	10	10	10	10	10	10	10
Houston Pilots D - 37/38	10	10	10	10	10	10	10	10	10	10	10	10	10	10	10	10	10	10	10	10	10	10	10	10	10
Houston Pilots C - 25/26	10	10	10	10	10	10	10	10	10	10	10	10	10	10	10	10	10	10	10	10	10	10	10	10	10
Houston Pilots B - 11/12	10	10	10	10	10	10	10	10	10	10	10	10	10	10	10	10	10	10	10	10	10	10	10	10	10
Houston Pilots A - 1 & 2 Bravo	10	10	10	10	10	10	10	10	10	10	9	10	10	10	10	10	10	10	10	10	10	10	10	10	10

NOTE: This is automated data that may/may not agree with the official BAM thinking that’s found on the daily slides or special visibility report slides. This data should be used as a guide only

Houston Pilots Wind Chart



Wind	Sun 11 pm	Mon 12 am	Mon 1 am	Mon 2 am	Mon 3 am	Mon 4 am	Mon 5 am	Mon 6 am	Mon 7 am	Mon 8 am	Mon 9 am	Mon 10 am	Mon 11 am	Mon 12 pm	Mon 1 pm	Mon 2 pm	Mon 3 pm	Mon 4 pm	Mon 5 pm	Mon 6 pm	Mon 7 pm	Mon 8 pm	Mon 9 pm	Mon 10 pm
Houston Pilots N - 610 Bridge	3 8 ↖	3 6 ↖	2 5 ↑	2 5 ↑	1 5 ↗	1 5 ↓	2 5 ↓	1 5 ↓	2 5 ↓	2 5 ↙	2 5 ↓	2 6 ↓	3 7 ↙	3 7 ↙	3 9 ↙	5 9 ↙	5 9 ↙	5 10 ↙	5 9 ↙	5 10 ↙	6 10 ↙	6 12 ↙	5 9 ↙	3 8 ↙
Houston Pilots M - Kinder 1	3 8 ↖	3 6 ↖	2 5 ↑	2 5 ↑	1 5 ↗	1 5 ↓	2 5 ↓	1 5 ↓	2 5 ↓	2 5 ↙	2 5 ↓	2 6 ↓	3 7 ↙	3 7 ↙	5 9 ↙	5 9 ↙	5 9 ↙	5 10 ↙	5 9 ↙	5 10 ↙	6 10 ↙	6 12 ↙	5 9 ↙	3 8 ↙
Houston Pilots L - Greens Bayou	3 7 ↖	3 6 ↖	2 5 ↑	2 5 ↑	1 5 ↗	1 5 ↓	2 5 ↓	1 5 ↓	2 5 ↓	2 5 ↙	2 5 ↓	2 5 ↓	3 7 ↙	3 8 ↙	5 9 ↙	5 9 ↙	5 9 ↙	5 10 ↙	5 9 ↙	5 10 ↙	5 9 ↙	6 10 ↙	5 9 ↙	3 7 ↙
Houston Pilots K - Shell Crude	3 7 ↖	3 6 ↖	2 5 ↑	2 5 ↑	1 5 ↗	1 5 ↓	1 5 ↓	1 5 ↓	2 5 ↓	2 5 ↙	2 5 ↓	2 5 ↓	3 7 ↙	3 7 ↙	5 9 ↙	5 9 ↙	5 9 ↙	5 10 ↙	6 9 ↙	5 10 ↙	6 9 ↙	6 10 ↙	5 9 ↙	3 7 ↙
Houston Pilots J - Lynchburg Ferries	3 7 ↖	2 6 ↖	2 5 ↖	1 5 ↑	1 5 ↓	1 5 ↓	1 5 ↓	1 5 ↓	1 5 ↓	2 5 ↓	2 5 ↓	2 5 ↓	3 7 ↙	3 8 ↙	5 9 ↙	5 9 ↙	5 9 ↙	5 10 ↙	5 9 ↙	5 10 ↙	5 9 ↙	5 10 ↙	3 9 ↙	3 7 ↙
Houston Pilots I - Exxon 3	7 10 ↖	6 9 ↖	6 8 ↖	6 8 ↖	5 7 ↖	5 7 ↑	5 7 ↓	5 7 ↓	5 7 ↓	6 7 ↓	6 7 ↓	6 7 ↓	6 8 ↙	6 9 ↙	6 10 ↙	7 12 ↙	7 12 ↙	7 13 ↙	7 12 ↙	7 12 ↙	8 12 ↙	8 13 ↙	8 12 ↙	7 10 ↙
Houston Pilots H - Morgans Point	7 10 ↖	6 9 ↖	6 8 ↖	6 8 ↖	5 7 ↖	5 7 ↗	5 7 ↘	5 7 ↓	5 7 ↓	6 7 ↓	5 7 ↓	6 7 ↓	6 8 ↙	6 9 ↙	6 10 ↙	7 12 ↙	7 12 ↙	7 13 ↙	7 12 ↙	7 12 ↙	8 12 ↙	8 13 ↙	8 12 ↙	7 10 ↙
Houston Pilots G - 75/76	8 12 ↖	8 12 ↖	7 10 ↖	7 10 ↖	6 9 ↖	6 8 ↑	6 8 ↑	6 8 ↑	6 8 ↓	6 8 ↙	6 8 ↙	6 9 ↙	6 9 ↙	6 9 ↙	6 12 ↙	6 10 ↙	6 10 ↙	6 13 ↙	7 12 ↙	7 13 ↙	8 12 ↙	8 13 ↙	8 12 ↙	8 10 ↙
Houston Pilots F - 63/64	8 12 ↖	8 12 ↖	7 10 ↖	7 10 ↖	6 9 ↖	6 8 ↑	6 8 ↑	6 8 ↑	6 8 ↓	6 8 ↙	6 9 ↙	6 9 ↙	6 10 ↙	6 9 ↙	6 10 ↙	6 10 ↙	6 10 ↙	6 13 ↙	7 12 ↙	7 12 ↙	8 12 ↙	8 13 ↙	8 12 ↙	7 10 ↙
Houston Pilots E - 51/52	8 12 ↖	8 12 ↖	8 10 ↖	7 10 ↖	6 9 ↖	6 8 ↖	6 8 ↖	6 8 ↗	6 8 ↙	6 9 ↓	6 9 ↙	6 9 ↙	6 10 ↙	6 10 ↙	6 10 ↙	6 10 ↙	6 10 ↙	6 12 ↙	6 12 ↙	7 12 ↙	7 12 ↙	8 13 ↙	8 12 ↙	7 10 ↙
Houston Pilots D - 37/38	8 12 ↖	8 12 ↖	8 12 ↖	8 10 ↖	6 9 ↖	6 8 ↖	6 8 ↖	6 8 ↗	6 8 ↙	6 9 ↓	6 9 ↙	6 9 ↙	6 10 ↙	6 9 ↙	6 10 ↙	6 10 ↙	6 10 ↙	6 12 ↙	6 10 ↙	6 12 ↙	7 10 ↙	8 13 ↙	8 12 ↙	7 10 ↙
Houston Pilots C - 25/26	8 12 ↖	8 12 ↖	8 12 ↖	7 10 ↖	6 9 ↖	6 8 ↖	6 8 ↖	6 8 ↖	6 8 ↓	6 9 ↓	6 9 ↓	6 9 ↓	6 10 ↙	6 9 ↙	6 10 ↙	6 10 ↙	6 10 ↙	6 10 ↙	6 10 ↙	6 10 ↙	6 10 ↙	8 12 ↙	7 10 ↙	7 9 ↙
Houston Pilots B - 11/12	7 12 ↖	6 12 ↖	6 12 ↖	6 10 ↖	6 9 ↖	5 8 ↖	3 8 ↖	3 8 ↖	5 8 ↓	5 9 ↓	5 9 ↓	6 9 ↓	6 10 ↙	6 9 ↙	6 10 ↙	6 10 ↙	6 10 ↙	6 10 ↙	6 10 ↙	6 10 ↙	6 10 ↙	6 10 ↙	6 10 ↙	6 9 ↙
Houston Pilots A - 1 & 2 Bravo	8 13 ↖	8 13 ↖	8 13 ↖	8 13 ↖	7 10 ↖	6 9 ↖	6 9 ↖	6 9 ↖	6 9 ↖	6 9 ↖	6 9 ↖	6 9 ↖	6 10 ↙	6 9 ↙	6 10 ↙	5 9 ↙	5 9 ↙	6 10 ↙	6 10 ↙	6 12 ↙	6 10 ↙	6 12 ↙	7 10 ↙	6 9 ↙

NOTE: This is automated data that may/may not agree with the official BAM thinking that's found on the daily slides. This data should be used as a guide only.

Houston Pilots: MON. 8/11/2025

Forecast Discussion

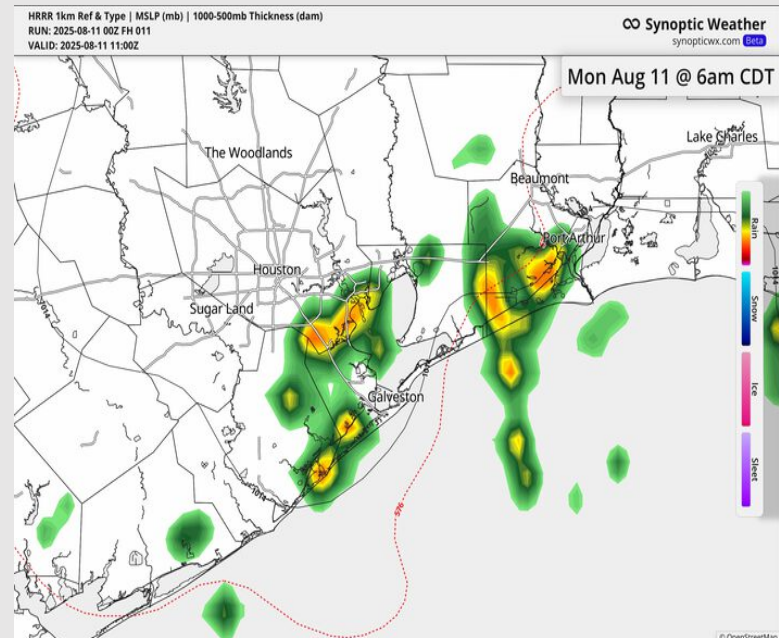
Precip: Scattered showers and storms possible from 4 – 10 AM, with coverage then decreasing to be more isolated through 8 PM. **Storms will hold risks for heavy rain, lightning and wind gusts of 25 kts.**

Wind: Winds will generally be out of the E/SE today, becoming variable at times. **N of Morgan's Point:** Winds will be at 2 - 7 kts. **S of Morgan's Point:** Winds will be at 5 - 10 kts.

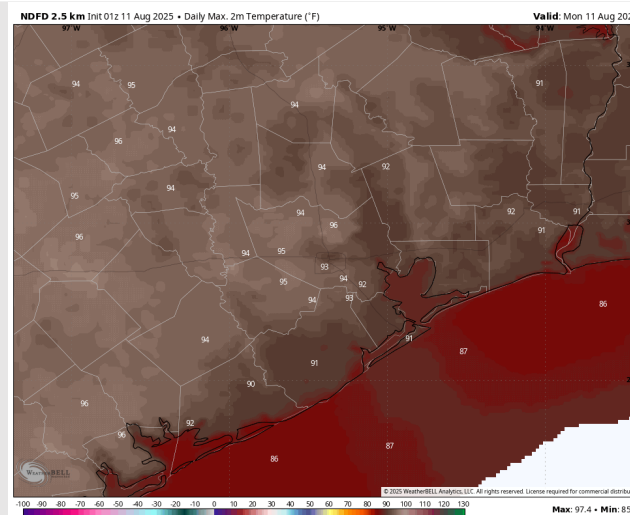
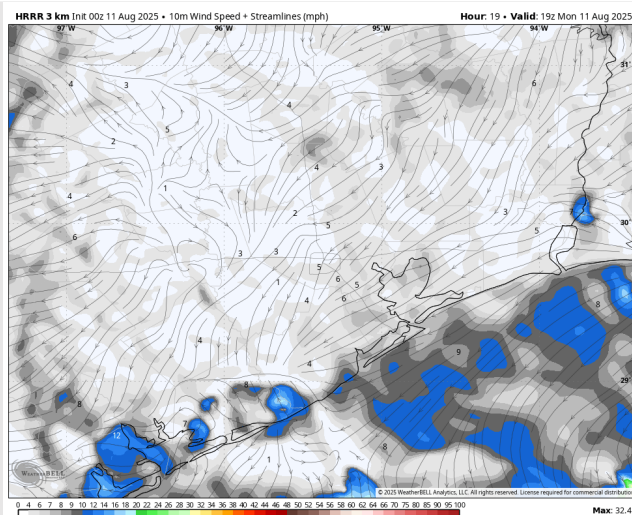
High Temps: **N of Morgan's Point:** Mid 90s F. **S of Morgan's Point:** Low 90s F.

Visibility: No fog concerns today, though visibilities can briefly be reduced by heavy downpours.

Precip Image: 6 AM CT



Wind Speed:
2 PM CT



High Temps
Today

Houston Pilots: TUE. 8/12/2025

Forecast Discussion

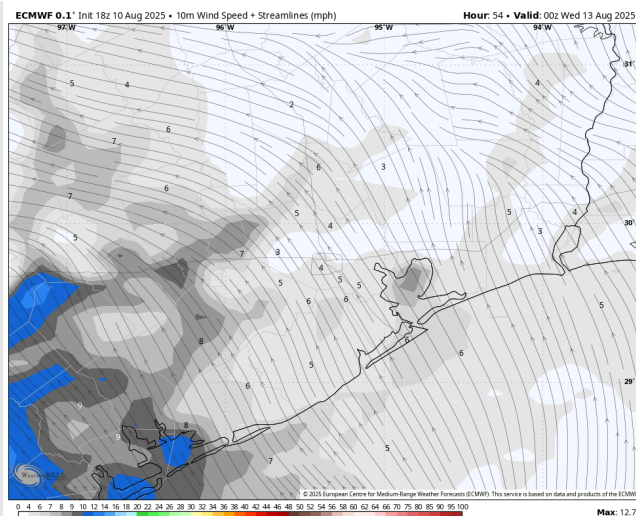
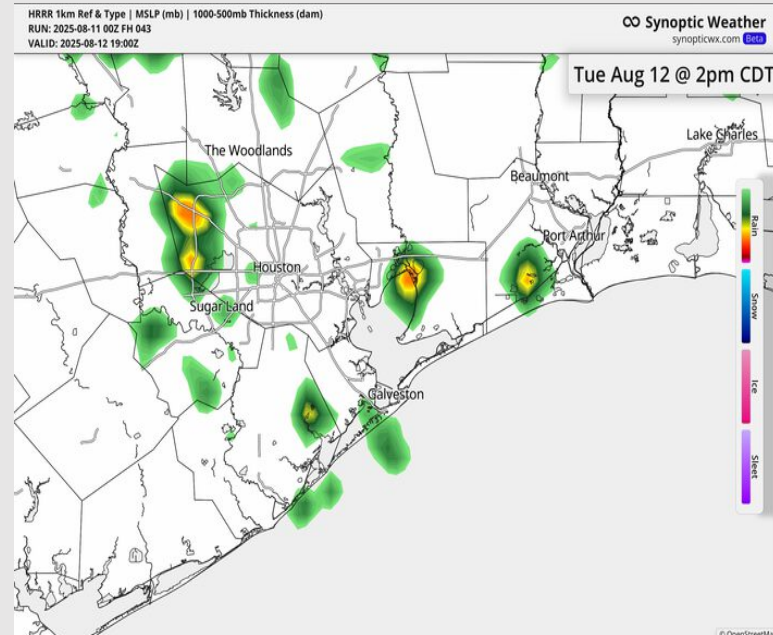
Precip: Hit/miss showers (30%) in play for S of Morgan's Point from 5 AM to 2 PM, then shower risks will include all Stations through 8 PM.

Wind: Winds will be variable through 4 PM before settling out of the SE. **N of Morgan's Point:** Winds will be at 2 – 7 kts. **S of Morgan's Point:** Winds will be 3 – 8 kts.

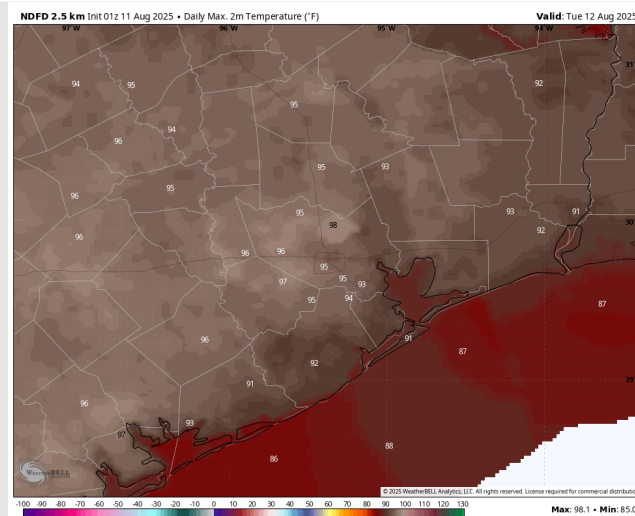
High Temps: **N of Morgan's Point:** Mid 90s F. **S of Morgan's Point:** Near 90 F.

Visibility: No visibility concerns Tuesday.

Precip Image: 2 PM CT



Wind Speed:
7 PM CT



High Temps
Tuesday

Houston Pilots: WED. 8/13/2025

Forecast Discussion

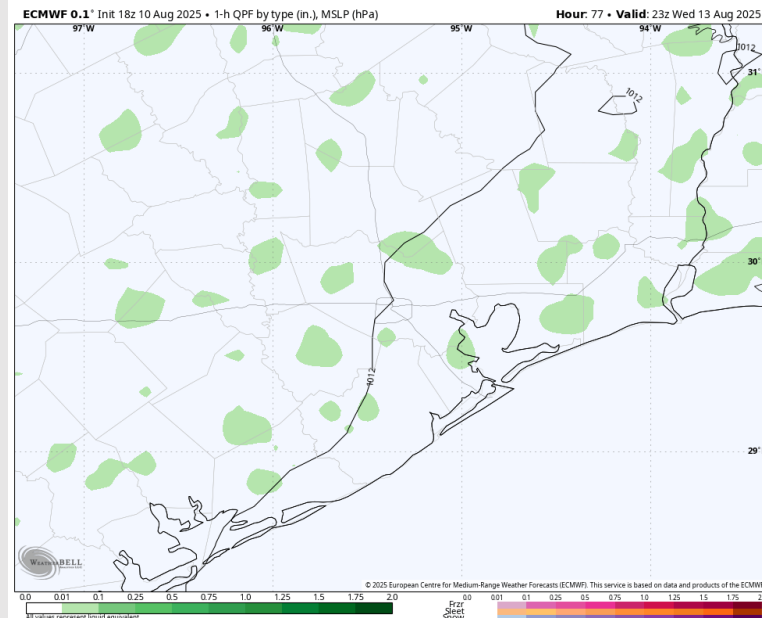
Precip: Hit/miss showers in play S of Morgan's Point prior to 12 PM, then for all Stations from 12-7 PM.

Wind: Winds will be shift clockwise through the AM before settling out of the SE by 2 PM. **N of Morgan's Point:** Winds will be at 3 – 8 kts. **S of Morgan's Point:** Winds will be at 5 – 10 kts.

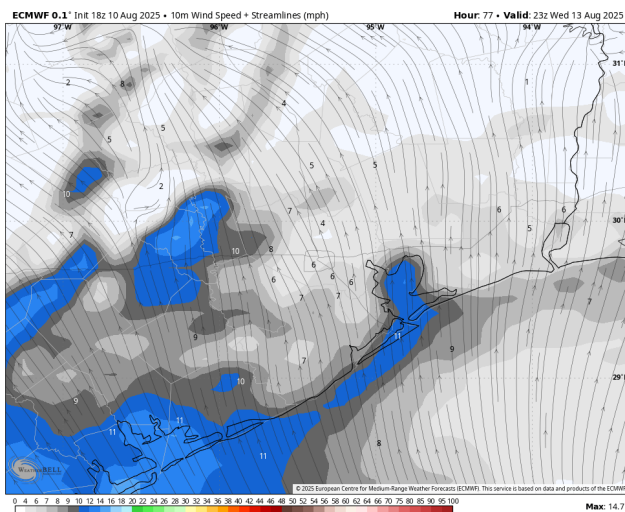
High Temps: **N of Morgan's Point:** Low 90s F. **S of Morgan's Point:** Near 90 F.

Visibility: No visibility concerns Wednesday.

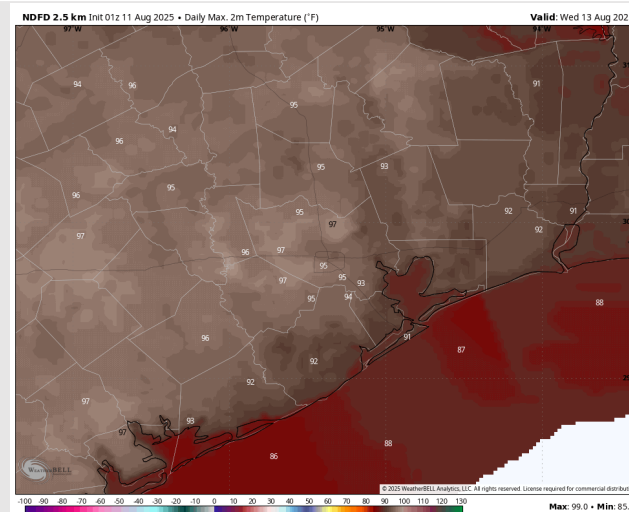
Precip Image: 6 PM CT



Wind Speed:
6 PM CT

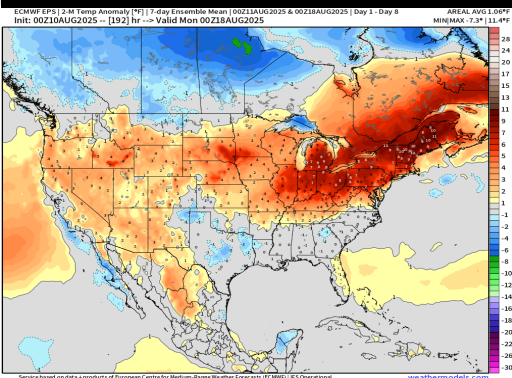


High Temps
Wednesday

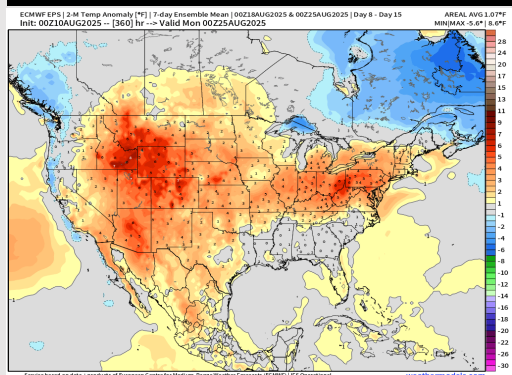


Houston Pilots: 8/10/25

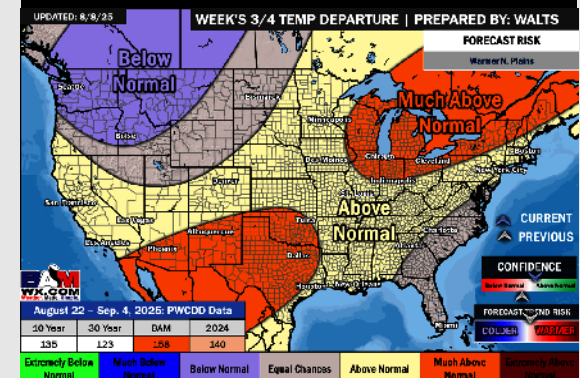
Next 7 Day Temperature Departure



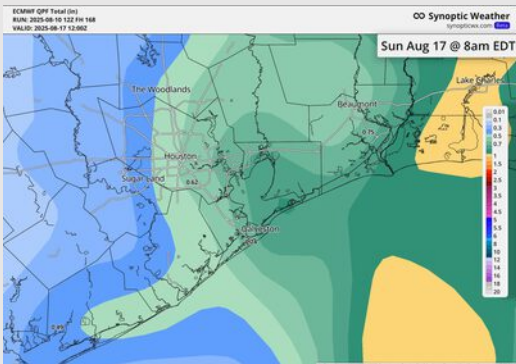
8-14 Day Temperature Departure



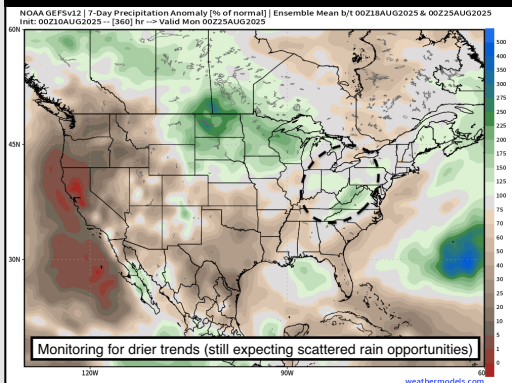
15-30 Day Temperature Departure



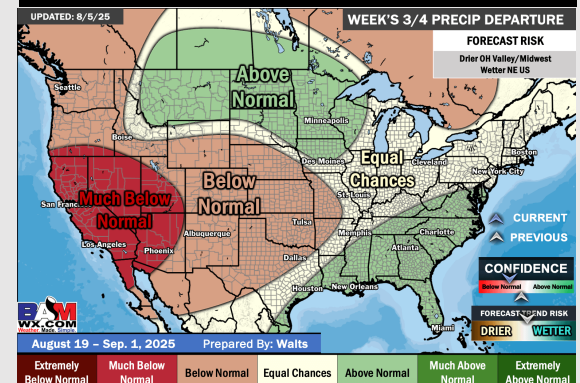
Next 7 Day Total Precipitation



8-14 Day % of Average Precip.



15-30 Day % of Average Precip.



- Temps are expected to be near normal for the next 7 days with scattered rain chances through mid-week.
- Near normal temperatures and below normal rain chances are favored for days 8 – 14.
- Above normal temperatures are favored for the end of August with above normal rainfall chances.