

# Houston Pilots Forecast Package

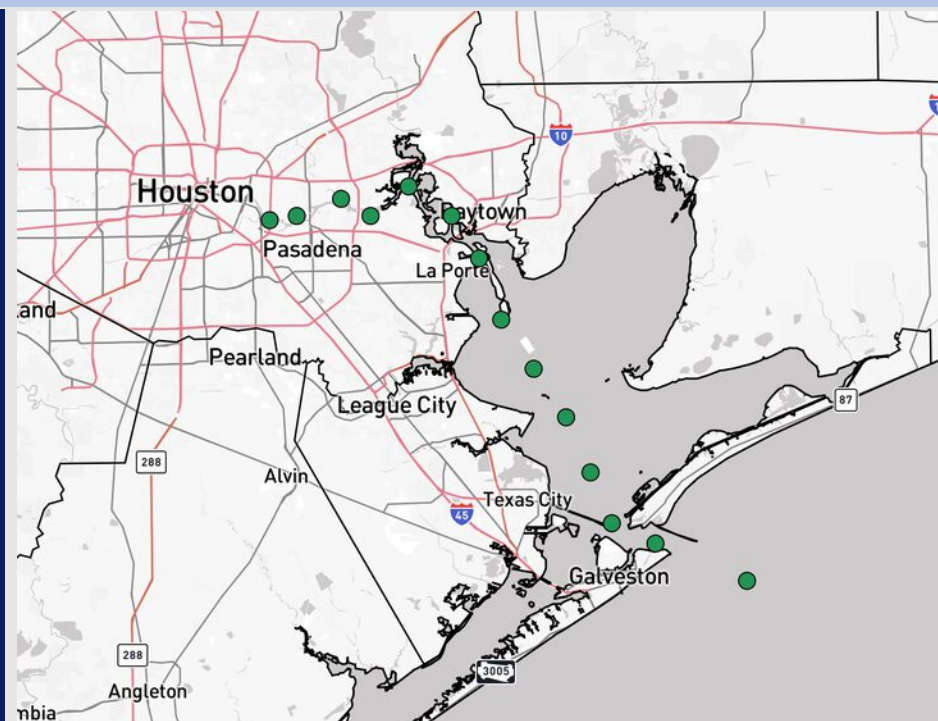


Updated: 9:50 PM CT  
Friday, August 1, 2025

Forecaster: Jakeb Wagner

## Weather Headlines

- Scattered showers/storms will be possible for all stations from 3PM – 10PM today.
- Scattered showers and storms will be possible from 2AM – 8AM and 1PM – 8PM Sunday.
- No tropical development favored over the next 10 days.



Current Radar: 9:50 PM CT

As always, please do not hesitate to reach out to us with any forecast questions at **(317)-560-8122**. Press 1 for forecast questions.

You can also access real-time forecast updates and 24/7 meteorological chat assistance on your **Clarity** app. Click [here](#) for login assistance.

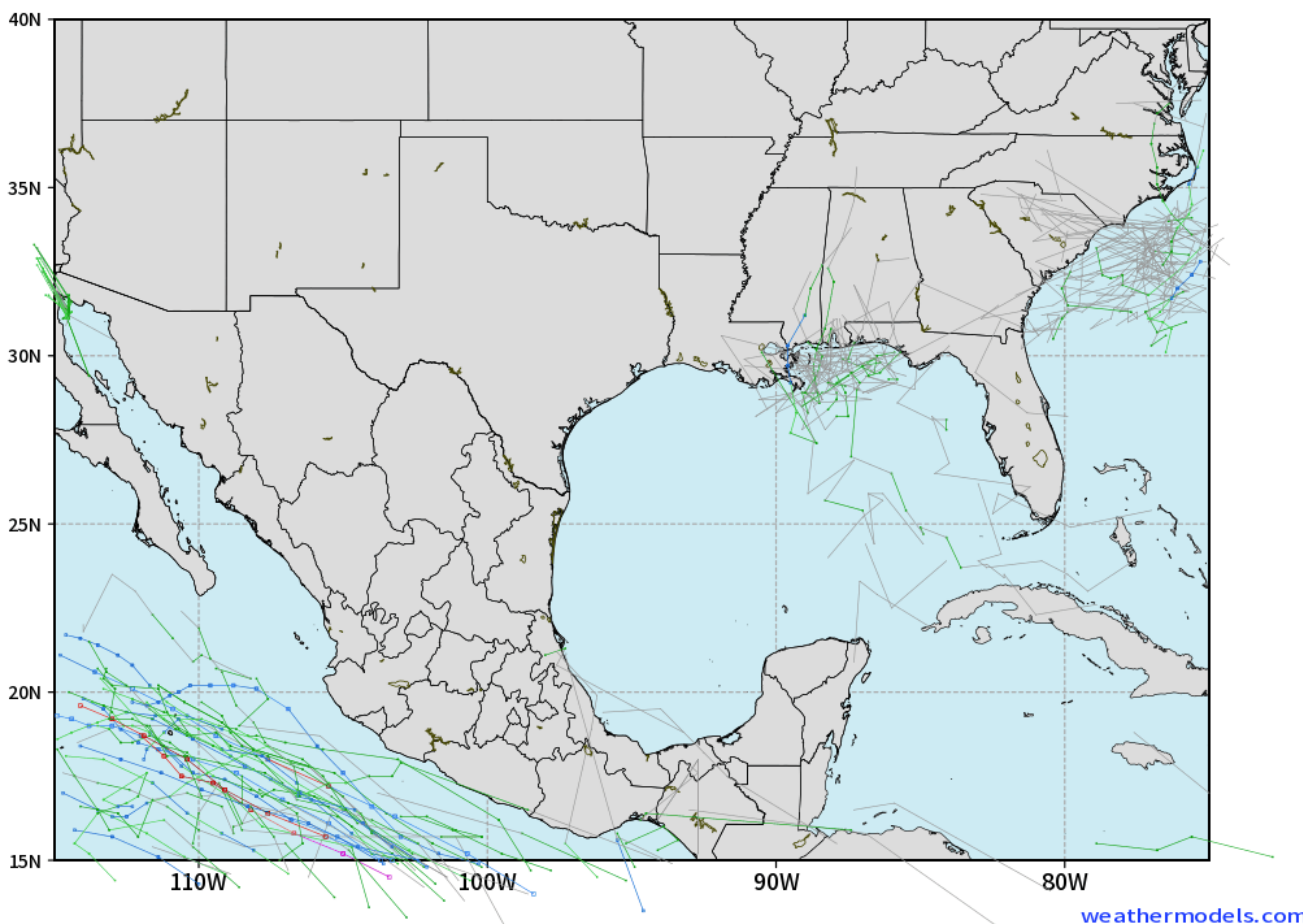


# Houston Pilots Tropical Update

## 10-Day Tropical Outlook

ECMWF GULF EPS Cyclone Locations --> Next [10-days]  
INIT: 00Z01AUG2025 --> UNTIL 00Z11AUG2025

o-o ENSEMBLE MEAN  
o-o 1000 - 1010 hPa  
o-o 980 - 999 hPa  
o-o 960 - 979 hPa  
o-o 950 - 959 hPa  
o-o < 950 hPa



No tropical development favored over the next 10 days.

# Houston Pilots Visibility Chart (miles)



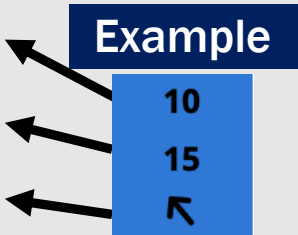
Visibility	Fri 11 pm	Sat 12 am	Sat 1 am	Sat 2 am	Sat 3 am	Sat 4 am	Sat 5 am	Sat 6 am	Sat 7 am	Sat 8 am	Sat 9 am	Sat 10 am	Sat 11 am	Sat 12 pm	Sat 1 pm	Sat 2 pm	Sat 3 pm	Sat 4 pm	Sat 5 pm	Sat 6 pm	Sat 7 pm	Sat 8 pm	Sat 9 pm	Sat 10 pm
Houston Pilots N - 610 Bridge	10	10	10	10	10	10	10	10	10	7.9	10	10	10	10	10	10	10	10	10	10	10	10	10	10
Houston Pilots M - Kinder 1	10	10	10	10	10	10	10	10	10	7.9	10	10	10	10	10	10	10	10	10	10	10	10	10	10
Houston Pilots L - Greens Bayou	10	10	10	10	10	10	10	10	10	7.9	10	10	10	10	10	10	10	10	10	10	10	10	10	10
Houston Pilots K - Shell Crude	10	10	10	10	10	10	10	10	10	7.9	10	10	10	10	10	10	10	10	10	10	10	10	10	10
Houston Pilots J - Lynchburg Ferries	10	10	10	10	10	10	10	10	10	7.9	10	10	10	10	10	10	10	10	10	10	10	10	10	10
Houston Pilots I - Exxon 3	10	10	10	10	10	10	10	10	10	6.9	10	10	10	10	10	10	10	10	10	10	10	10	10	10
Houston Pilots H - Morgans Point	10	10	10	10	10	10	10	10	10	9	10	10	10	10	10	10	10	10	10	10	10	10	10	10
Houston Pilots G - 75/76	10	10	10	10	10	10	10	10	10	10	10	10	10	10	10	10	10	10	10	10	10	10	9	9
Houston Pilots F - 63/64	10	10	10	10	10	10	10	10	10	10	10	10	10	10	10	10	10	10	10	10	10	10	9	9
Houston Pilots E - 51/52	10	10	10	10	10	10	10	10	10	10	10	10	10	10	10	10	10	10	10	10	10	10	10	9
Houston Pilots D - 37/38	10	10	10	10	10	10	10	10	10	10	10	10	10	10	10	10	10	10	10	10	10	10	10	10
Houston Pilots C - 25/26	10	10	10	10	10	10	10	10	10	10	10	10	10	10	10	10	10	10	10	10	10	10	10	10
Houston Pilots B - 11/12	10	10	10	10	10	10	10	10	10	10	10	10	10	10	10	10	10	10	10	10	10	10	10	10
Houston Pilots A - 1 & 2 Bravo	10	10	10	10	10	10	10	10	10	10	10	10	10	10	10	10	10	10	10	10	10	10	10	10

NOTE: This is automated data that may/may not agree with the official BAM thinking that's found on the daily slides or special visibility report slides. This data should be used as a guide only

# Houston Pilots Wind Chart



Sustained Wind 10 Knots  
Gusts 15 Knots  
Wind from the SE



Wind	Fri 11 pm	Sat 12 am	Sat 1 am	Sat 2 am	Sat 3 am	Sat 4 am	Sat 5 am	Sat 6 am	Sat 7 am	Sat 8 am	Sat 9 am	Sat 10 am	Sat 11 am	Sat 12 pm	Sat 1 pm	Sat 2 pm	Sat 3 pm	Sat 4 pm	Sat 5 pm	Sat 6 pm	Sat 7 pm	Sat 8 pm	Sat 9 pm	Sat 10 pm
Houston Pilots N - 610 Bridge	3 8 ↗	3 8 ↗	3 7 ↗	3 7 ↗	3 7 ↗	3 7 ↗	3 8 →	3 8 →	3 7 →	3 8 →	3 9 ↘	3 9 ↘	5 9 ↘	5 9 ↘	3 9 ↘	3 9 ↘	3 9 ↘	3 9 ↘	3 8 ↓	3 9 ↗	3 8 ↖	3 8 ↖	3 8 ↖	3 7 ↖
Houston Pilots M - Kinder 1	3 8 ↗	3 8 ↗	3 7 ↗	3 7 ↗	3 7 ↗	3 7 ↗	3 8 →	3 7 →	3 7 →	3 8 →	3 8 ↘	3 9 ↘	5 9 ↘	5 9 ↘	5 9 ↘	3 9 ↘	3 9 ↘	3 9 ↘	3 8 ↓	3 8 ↗	3 8 ↖	3 8 ↖	3 8 ↖	3 7 ↖
Houston Pilots L - Greens Bayou	3 7 ↗	3 7 ↗	3 7 ↗	3 7 ↗	3 6 ↗	3 7 ↗	3 7 →	3 7 →	3 7 →	3 7 ↘	3 8 ↘	3 8 ↘	5 9 ↘	5 9 ↘	3 9 ↘	3 8 ↘	3 9 ↘	3 9 ↘	3 8 ↘	3 8 ↗	3 7 ↗	3 8 ↖	3 7 ↖	2 7 ↖
Houston Pilots K - Shell Crude	3 8 ↗	3 7 ↗	3 7 ↗	3 7 ↗	3 6 ↗	3 7 ↗	3 7 →	3 7 →	3 7 →	3 7 ↘	3 8 ↘	3 8 ↘	5 9 ↘	5 9 ↘	3 9 ↘	3 8 ↘	3 9 ↘	3 9 ↘	3 8 ↘	3 8 ↗	3 7 ↗	3 8 ↖	3 7 ↖	2 7 ↖
Houston Pilots J - Lynchburg Ferries	3 7 ↗	3 7 ↗	2 7 ↗	2 6 ↗	2 6 ↗	2 6 ↗	3 6 →	2 6 →	3 7 →	3 7 ↘	3 7 ↘	3 8 ↘	3 9 ↘	5 9 ↘	3 9 ↘	3 9 ↘	3 9 ↘	3 9 ↘	3 8 ↘	3 8 ↗	3 8 ↖	3 8 ↖	3 8 ↖	2 7 ↖
Houston Pilots I - Exxon 3	8 12 ↗	7 9 ↗	7 9 ↗	7 9 ↗	6 9 ↗	7 9 ↗	7 10 →	7 10 →	7 9 →	7 10 →	7 9 ↘	6 9 ↘	7 10 ↘	6 10 ↘	6 10 ↘	6 10 ↘	6 10 ↘	6 9 ↘	6 9 ↗	6 9 ↗	6 9 ↗	6 10 ↖	6 9 ↖	6 9 ↖
Houston Pilots H - Morgans Point	8 12 ↗	7 9 ↗	7 9 ↗	6 9 ↗	6 9 ↗	6 10 →	7 10 →	7 10 →	7 10 →	7 10 ↘	7 10 ↘	6 10 ↘	6 10 ↘	6 10 ↘	6 10 ↘	6 10 ↘	6 10 ↘	6 9 ↘	6 9 ↗	6 9 ↗	6 9 ↗	6 10 ↖	6 9 ↖	6 8 ↖
Houston Pilots G - 75/76	8 13 ↗	8 10 ↗	8 10 ↗	8 10 ↗	8 12 ↗	8 12 ↗	8 12 →	8 12 →	8 12 →	8 13 →	8 12 ↘	8 12 ↘	7 12 ↘	6 10 ↘	5 10 ↘	5 9 ↘	5 9 ↘	5 9 ↘	5 9 ↗	6 9 ↗	6 9 ↗	7 10 ↖	7 9 ↖	6 8 ↖
Houston Pilots F - 63/64	8 13 ↗	8 12 ↗	8 12 ↗	8 10 ↗	8 12 ↗	8 12 ↗	8 12 →	8 13 →	8 13 →	8 13 →	8 12 ↘	8 12 ↘	7 12 ↘	6 10 ↘	5 9 ↘	3 9 ↘	3 9 ↘	5 9 ↘	5 8 ↘	6 9 ↗	6 9 ↗	7 10 ↖	7 9 ↖	7 9 ↖
Houston Pilots E - 51/52	8 13 ↗	8 12 ↗	8 12 ↗	8 12 ↗	8 12 ↗	8 12 ↗	8 13 →	8 13 →	8 13 →	8 13 ↘	8 13 ↘	8 12 ↘	8 12 ↘	6 10 ↘	5 9 ↘	3 9 ↘	3 9 ↘	3 9 ↘	5 8 ↘	6 9 ↗	6 9 ↗	7 10 ↖	7 9 ↖	7 9 ↖
Houston Pilots D - 37/38	8 13 ↗	8 12 ↗	8 12 ↗	8 12 ↗	8 12 ↗	8 12 ↗	8 13 →	8 13 →	8 13 →	8 14 →	8 13 ↘	8 13 ↘	8 13 ↘	6 12 ↘	6 10 ↘	5 9 ↘	3 9 ↘	3 9 ↘	3 8 ↘	6 9 ↗	6 9 ↗	7 10 ↖	7 9 ↖	6 9 ↖
Houston Pilots C - 25/26	8 13 ↗	8 12 ↗	8 10 ↗	8 10 ↗	8 12 ↗	8 12 ↗	8 13 →	8 13 →	8 13 →	8 13 ↘	8 13 ↘	8 13 ↘	8 13 ↘	7 12 ↘	6 10 ↘	5 9 ↘	3 9 ↘	3 9 ↘	3 8 ↘	5 9 ↗	6 9 ↗	7 10 ↖	7 9 ↖	6 9 ↖
Houston Pilots B - 11/12	7 12 ↗	6 10 ↗	6 10 ↗	6 10 ↗	6 12 ↗	6 12 ↗	7 13 →	7 13 →	7 13 →	8 13 ↘	8 13 ↘	8 13 ↘	8 13 ↘	7 12 ↘	6 10 ↘	5 9 ↘	3 9 ↘	3 9 ↘	3 8 ↘	6 9 ↗	6 9 ↗	6 10 ↖	6 9 ↖	6 9 ↖
Houston Pilots A - 1 & 2 Bravo	8 13 ↗	8 12 ↗	8 12 ↗	8 12 ↗	8 13 ↗	8 13 ↗	9 14 →	9 14 →	9 14 →	10 15 ↘	9 14 ↘	9 14 ↘	8 14 ↘	7 13 ↘	6 12 ↘	5 9 ↘	3 9 ↘	3 9 ↘	5 9 ↗	6 9 ↗	6 10 ↖	7 12 ↖	7 10 ↖	7 10 ↖

NOTE: This is automated data that may/may not agree with the official BAM thinking that's found on the daily slides.  
This data should be used as a guide only.

# Houston Pilots: SAT. 8/2/2025

## Forecast Discussion

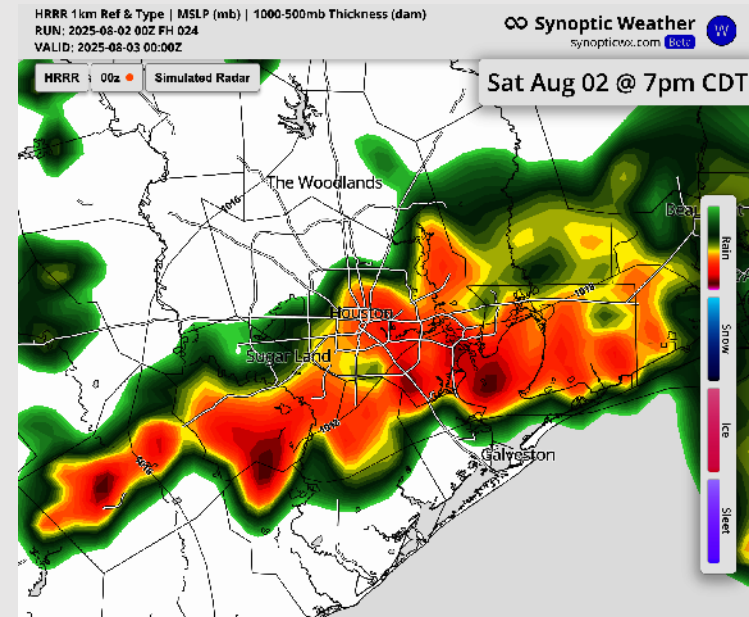
**Precip:** Scattered showers/storms possible for all stations from 3PM – 10PM today. **Some storms may carry risks of lightning, heavy downpours, and wind gusts of 30 - 40 kts.**

**Wind:** Winds will be from the NW through 1 PM, then will be variable the rest of the day. **N of Morgan's Point:** Winds will be at 5 – 10 kts. **S of Morgan's Point:** Winds will be at 10 – 15 kts.

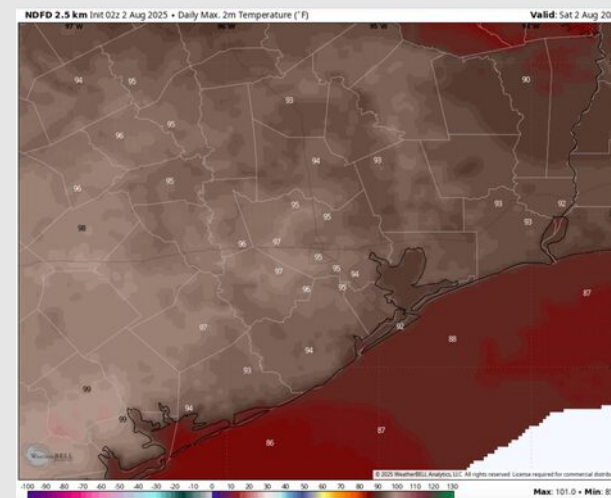
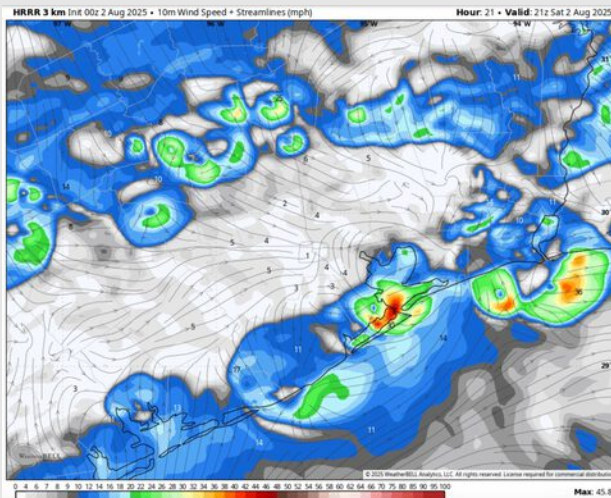
**High Temps:** **N of Morgan's Point:** Mid 90s F. **S of Morgan's Point:** Low 90s F.

**Visibility:** No fog concerns today, however, visibilities may be reduced under heavier downpours.

## Precip Image: 7 PM CT



Wind Speed:  
4 PM CT



High Temps  
Today

# Houston Pilots: SUN. 8/3/2025

## Forecast Discussion

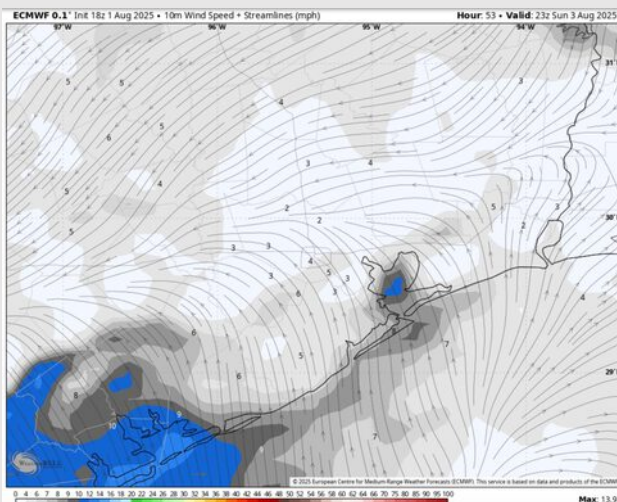
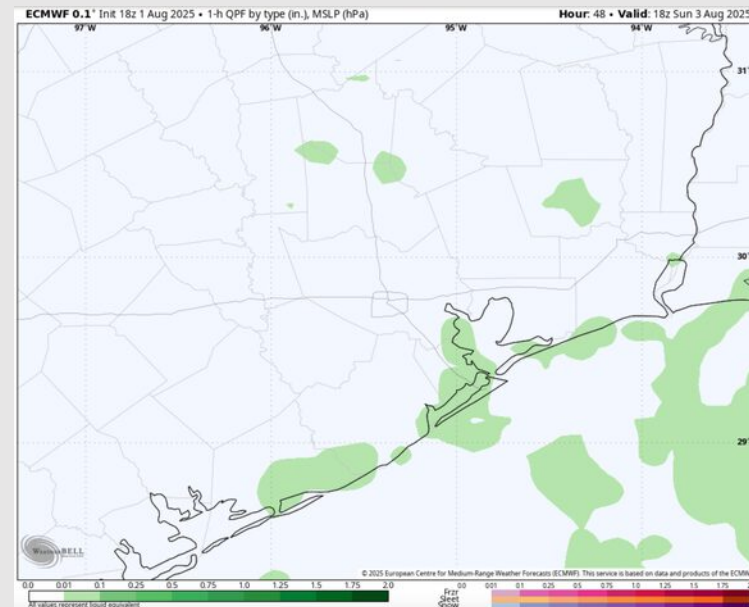
**Precip:** Scattered showers and storms possible from 2AM – 8AM and 1PM – 8PM. **Some storms may have wind gusts of 25+ kts.**

**Wind:** Winds will be variable throughout the day Sunday. **N of Morgan's Point:** Winds will be at 1 – 6 kts. **S of Morgan's Point:** Winds will be 2 – 7kts.

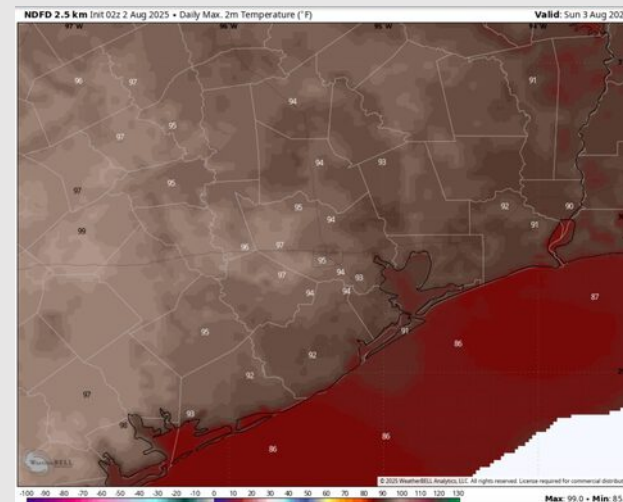
**High Temps:** **N of Morgan's Point:** Mid 90s F. **S of Morgan's Point:** Low 90s F.

**Visibility:** No visibility concerns Sunday.

## Precip Image: 1 PM CT



Wind Speed:  
6 PM CT



High Temps  
Sunday

# Houston Pilots: MON. 8/4/2025

## Forecast Discussion

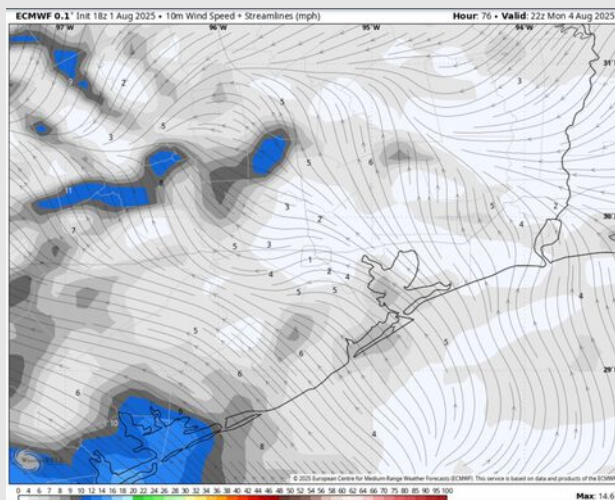
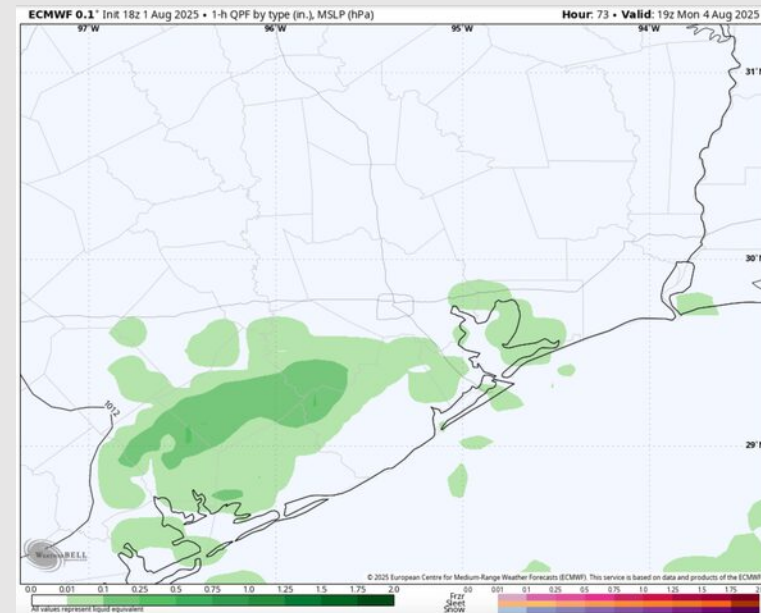
**Precip:** Scattered showers will be possible from 7AM – 6PM Monday.

**Wind:** Winds will be variable throughout the day Monday. **N of Morgan's Point:** Winds will be at 1 – 6 kts. **S of Morgan's Point:** Winds will be at 1 – 6 kts.

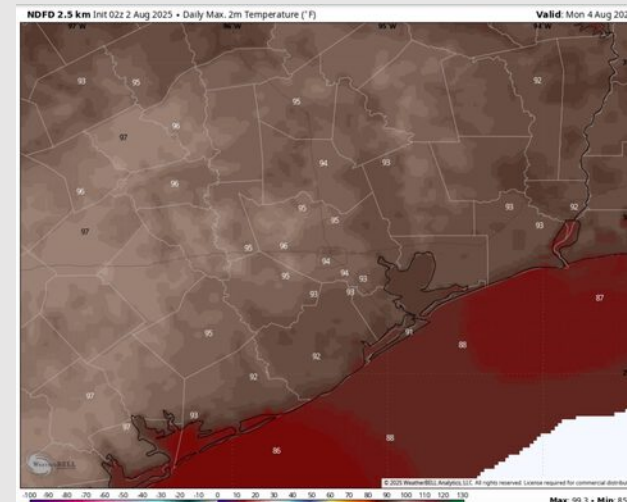
**High Temps:** **N of Morgan's Point:** Mid 90s F. **S of Morgan's Point:** Low 90s F.

**Visibility:** No visibility concerns Monday.

## Precip Image: 2 PM CT



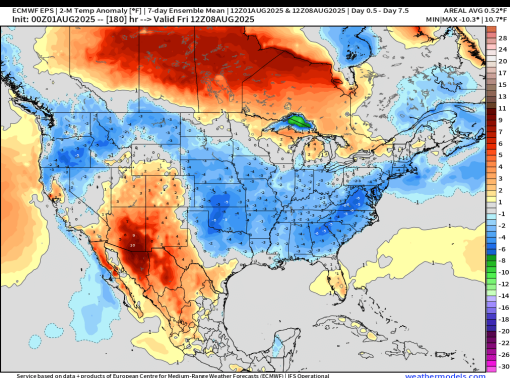
**Wind Speed:**  
5 PM CT



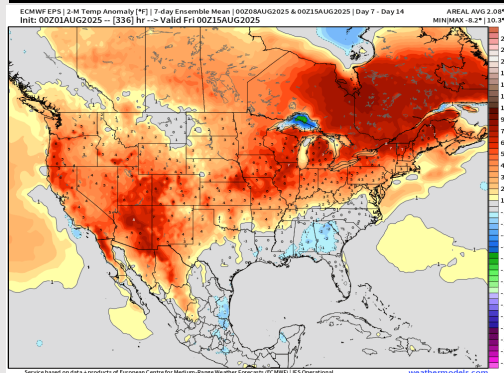
**High Temps**  
**Monday**

# Houston Pilots: 8/2/25

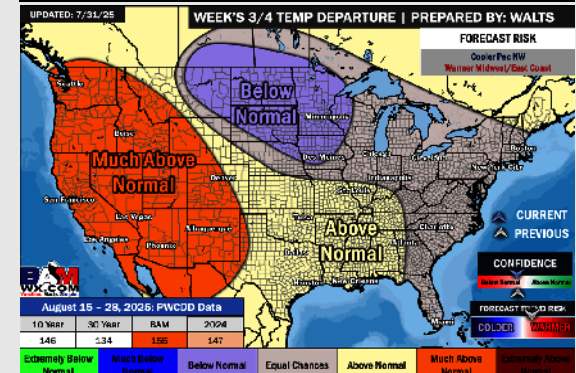
## Next 7 Day Temperature Departure



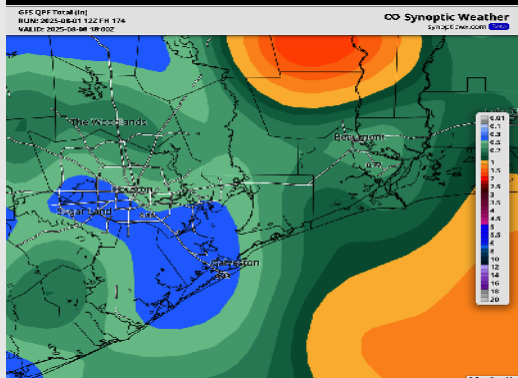
## 8-14 Day Temperature Departure



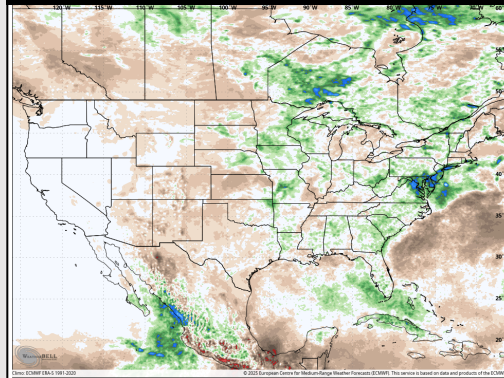
## 15-30 Day Temperature Departure



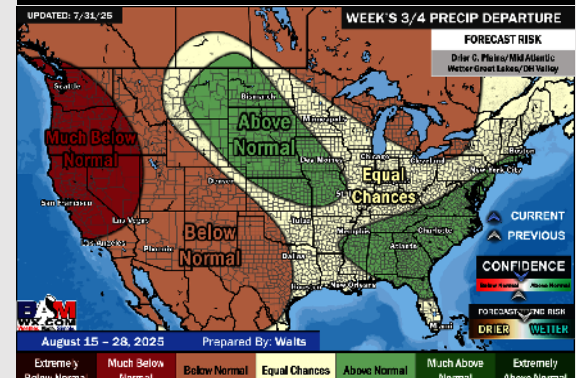
## Next 7 Day Total Precipitation



## 8-14 Day % of Average Precip.



## 15-30 Day % of Average Precip.



- Temps are expected to be near normal for the next 7 days with scattered rain chances into the weekend.
- Near normal temps and below normal rain chances are favored for days 8 – 14.
- Above normal temperatures are favored for the start of August along with near normal rainfall chances.