



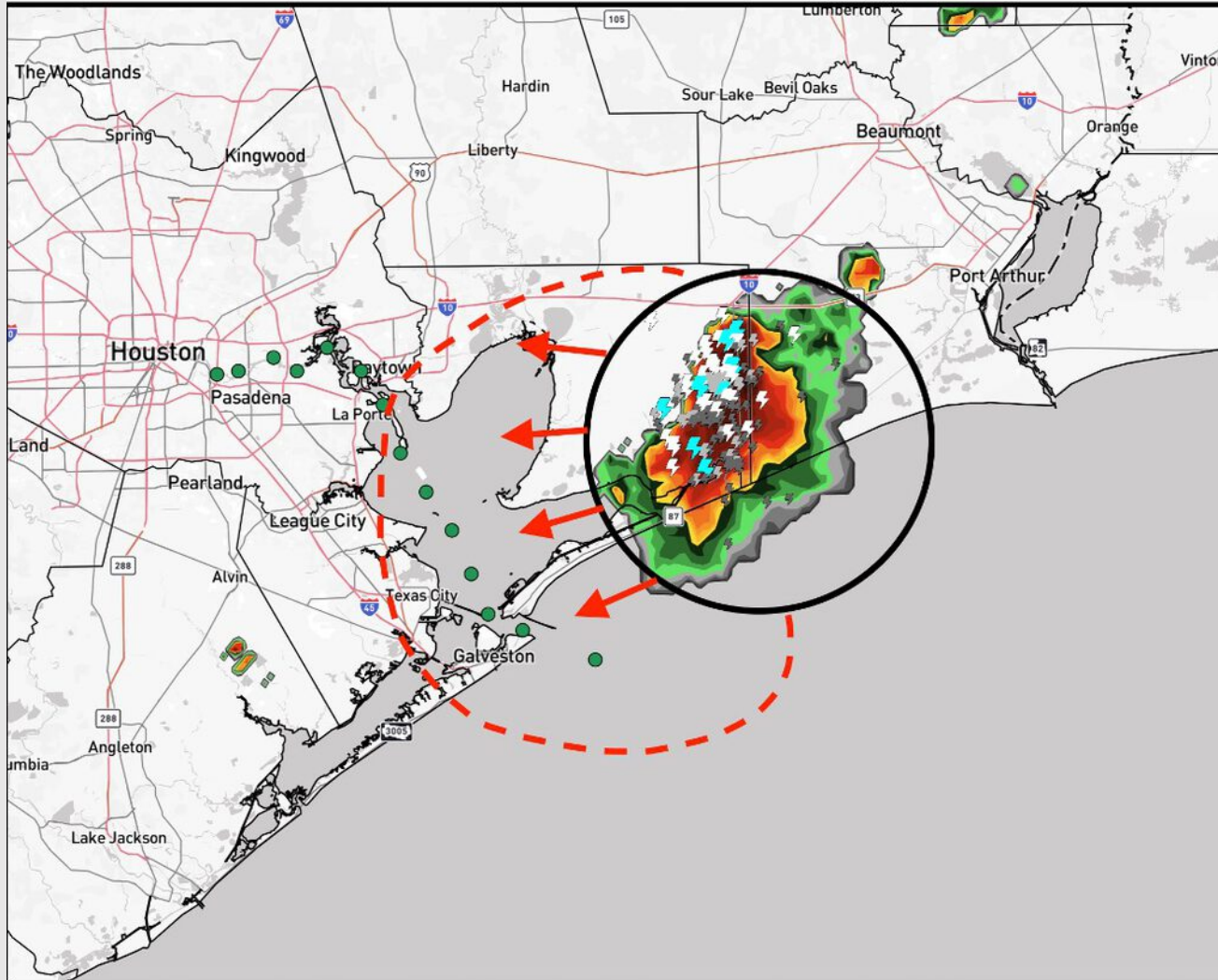
FRI PM Storm Risks

Current: 2:40 PM CT 8/8/25

Forecaster: Kemper



- ✓ **Red Dashed Circle:** Storms from the black circle have the potential to expand in coverage / produce a gust front.
- ✓ Gusts of 30 – 45 kts will be possible for Stations S of Morgan's Point from ~3:30 – 5:00 PM CT.



Houston Pilots Forecast Package

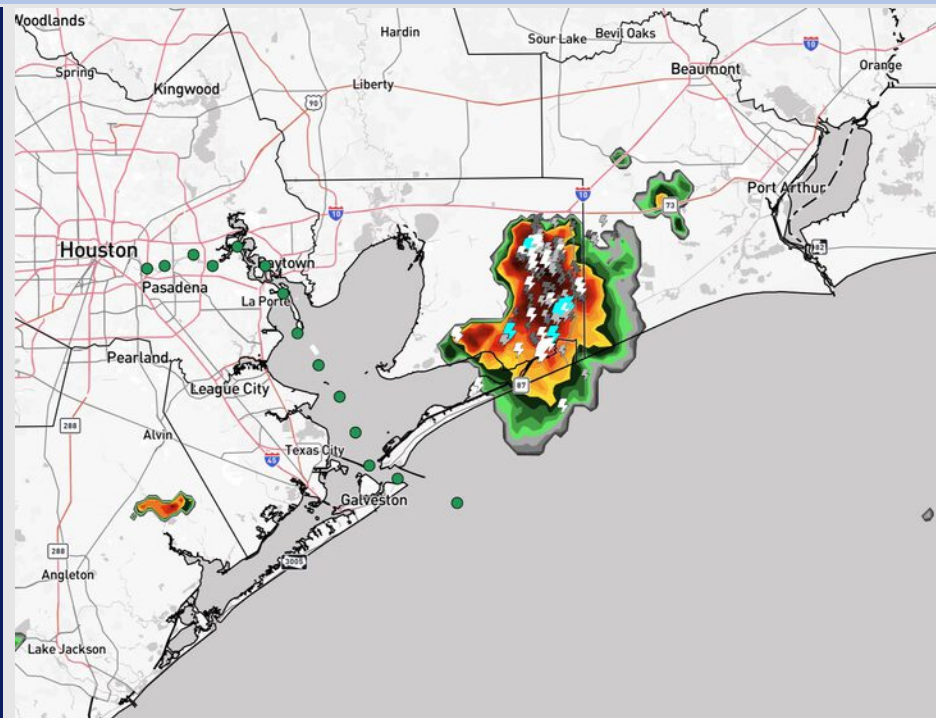


Updated: 2:45 PM CT
Friday, August 8, 2025

Forecaster: John Kemper

Weather Headlines

- Isolated showers/storms will be possible from 1 PM – 8 PM today. **A few gusts of 30+ kts will be possible.**
- Scattered showers will be possible from 12PM – 6PM Saturday.
- No tropical development favored in the Gulf over the next 10 days. Tropical activity will likely develop in the Atlantic Mid August however not anticipating impacts to the Gulf.



Current Radar: 2:45 PM CT

As always, please do not hesitate to reach out to us with any forecast questions at **(317)-560-8122**. **Press 1 for forecast questions.**

You can also access real-time forecast updates and 24/7 meteorological chat assistance on your **Clarity** app. Click [here](#) for login assistance.

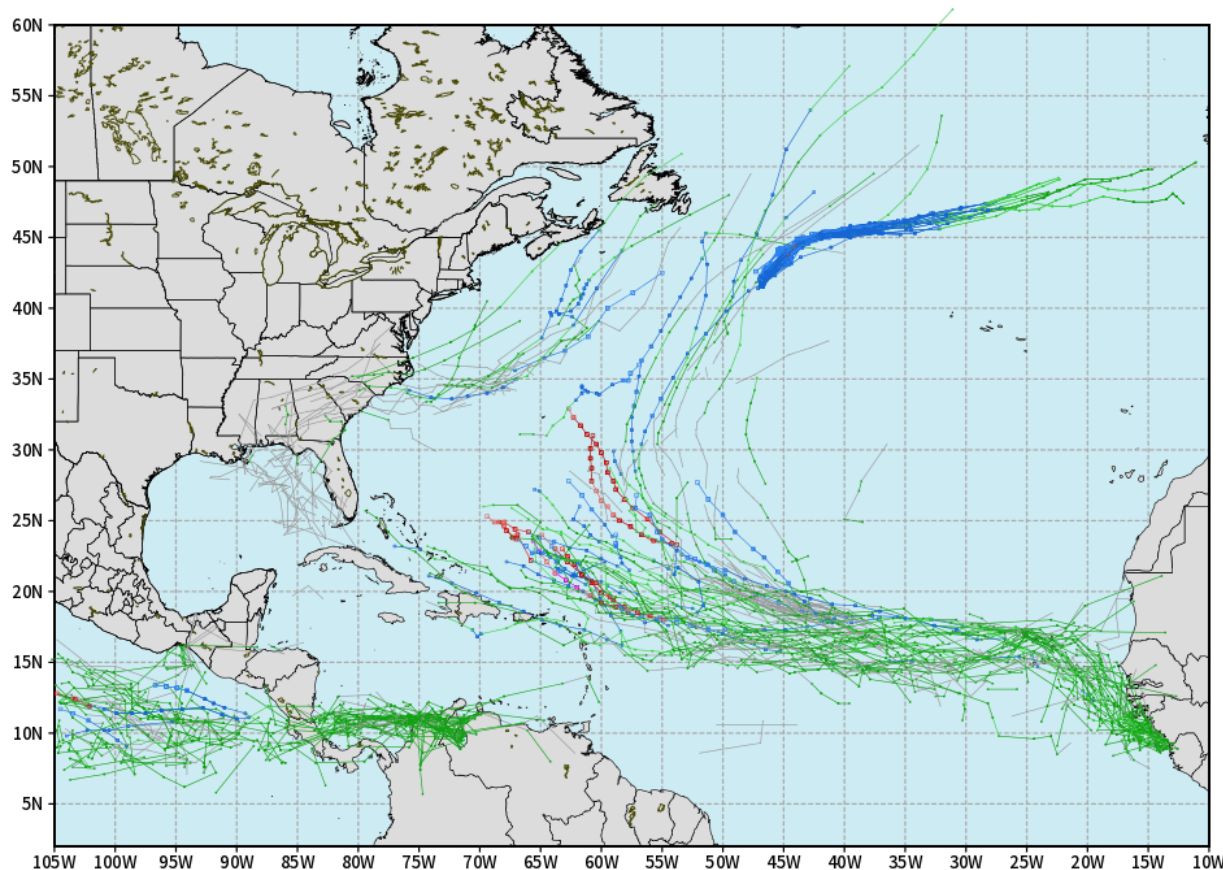


Houston Pilots Tropical Update

10-Day Tropical Outlook

ECMWF ATLANTIC EPS Cyclone Locations --> Next [10-days]
INIT: 00Z08AUG2025 --> UNTIL 00Z18AUG2025

o-o ENSEMBLE MEAN
o-o 1000 - 1010 hPa
o-o 980 - 999 hPa
o-o 960 - 979 hPa
o-o 950 - 959 hPa
o-o < 950 hPa



weathermodels.com

No tropical development favored in the Gulf over the next 10 days.

However we are watching for a tropical system to develop in the Atlantic Mid-August. At this time we anticipate this storm to continue to turn N further N remaining on the E side of the East Coastline.

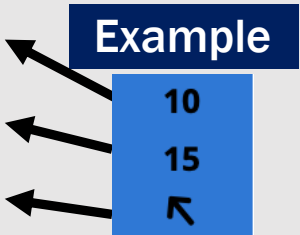
Houston Pilots Visibility Chart (miles)



Visibility	Fri 1 pm	Fri 2 pm	Fri 3 pm	Fri 4 pm	Fri 5 pm	Fri 6 pm	Fri 7 pm	Fri 8 pm	Fri 9 pm	Fri 10 pm	Fri 11 pm	Sat 12 am	Sat 1 am	Sat 2 am	Sat 3 am	Sat 4 am	Sat 5 am	Sat 6 am	Sat 7 am	Sat 8 am	Sat 9 am	Sat 10 am	Sat 11 am	Sat 12 pm
Houston Pilots N - 610 Bridge	10	10	10	10	10	10	10	10	10	10	10	10	10	10	10	10	10	10	10	10	10	10	10	10
Houston Pilots M - Kinder 1	10	10	10	10	10	10	10	10	10	10	10	10	10	10	10	10	10	10	10	10	10	10	10	10
Houston Pilots L - Greens Bayou	10	10	10	10	10	10	10	10	10	10	10	10	10	10	10	10	10	10	10	10	10	10	10	10
Houston Pilots K - Shell Crude	10	10	10	10	10	10	10	10	10	10	10	10	10	10	10	10	10	10	10	10	10	10	10	10
Houston Pilots J - Lynchburg Ferries	10	10	10	10	10	10	10	10	10	10	10	10	10	10	10	10	10	10	10	10	10	10	10	10
Houston Pilots I - Exxon 3	10	10	10	10	10	10	10	10	10	10	10	10	10	10	10	10	10	10	10	10	10	10	10	10
Houston Pilots H - Morgans Point	10	10	10	10	10	10	10	10	10	10	10	10	10	10	10	10	10	10	10	10	10	10	10	10
Houston Pilots G - 75/76	10	10	10	10	10	10	10	10	10	10	10	10	10	10	10	10	10	10	10	10	10	10	10	10
Houston Pilots F - 63/64	10	10	10	10	10	10	10	10	10	10	10	10	10	10	10	10	10	10	10	10	10	10	10	10
Houston Pilots E - 51/52	10	10	10	10	10	10	10	10	10	10	10	10	10	10	10	10	10	10	10	10	10	10	10	10
Houston Pilots D - 37/38	10	10	10	10	10	10	10	10	10	10	10	10	10	10	10	10	10	10	10	10	10	10	10	10
Houston Pilots C - 25/26	10	10	10	10	10	10	10	10	10	10	10	10	10	10	10	10	10	10	10	10	10	10	10	10
Houston Pilots B - 11/12	10	10	10	10	10	10	10	10	10	10	10	10	10	10	10	10	10	10	10	10	10	10	10	10
Houston Pilots A - 1 & 2 Bravo	10	10	10	10	10	10	10	10	10	10	10	10	10	10	10	10	10	10	10	10	10	10	10	10

NOTE: This is automated data that may/may not agree with the official BAM thinking that’s found on the daily slides or special visibility report slides. This data should be used as a guide only

Houston Pilots Wind Chart



Wind	Fri 1 pm	Fri 2 pm	Fri 3 pm	Fri 4 pm	Fri 5 pm	Fri 6 pm	Fri 7 pm	Fri 8 pm	Fri 9 pm	Fri 10 pm	Fri 11 pm	Sat 12 am	Sat 1 am	Sat 2 am	Sat 3 am	Sat 4 am	Sat 5 am	Sat 6 am	Sat 7 am	Sat 8 am	Sat 9 am	Sat 10 am	Sat 11 am	Sat 12 pm
Houston Pilots N - 610 Bridge	3 7 ↗	3 7 ↑	3 8 ↖	3 8 ↖	5 9 ↖	6 10 ↖	6 12 ↖	7 13 ↖	6 13 ↖	6 12 ↖	5 10 ↖	3 9 ↑	3 8 ↑	3 7 ↑	2 7 ↑	2 5 ↗	2 5 ↑	1 5 ↗	1 5 ↗	1 5 ↖	1 5 ↖	2 6 ↖	3 7 ↖	5 9 ↖
Houston Pilots M - Kinder 1	3 7 ↗	3 7 ↑	3 8 ↖	3 8 ↖	5 9 ↖	6 10 ↖	6 12 ↖	7 13 ↖	6 13 ↖	6 12 ↖	5 10 ↖	3 9 ↑	3 8 ↑	3 7 ↑	2 6 ↑	2 5 ↗	2 5 ↑	1 5 ↗	1 5 ↗	1 5 ↖	1 5 ↖	2 6 ↖	3 7 ↖	5 9 ↖
Houston Pilots L - Greens Bayou	3 7 ↑	3 7 ↖	3 8 ↖	3 9 ↖	5 9 ↖	6 10 ↖	6 12 ↖	6 13 ↖	6 12 ↖	6 10 ↖	5 10 ↖	3 8 ↑	3 7 ↑	3 7 ↑	2 6 ↑	2 5 ↗	1 5 ↗	1 3 ↑	1 3 ↓	1 3 ↖	1 5 ↖	2 6 ↖	3 7 ↖	5 9 ↖
Houston Pilots K - Shell Crude	3 7 ↑	3 7 ↖	3 8 ↖	5 9 ↖	6 10 ↖	6 10 ↖	6 12 ↖	6 12 ↖	6 12 ↖	5 10 ↖	5 9 ↖	3 8 ↑	3 7 ↑	3 7 ↑	2 6 ↑	2 5 ↗	1 5 ↗	1 3 ↑	1 3 ↖	1 3 ↖	1 5 ↖	2 6 ↖	3 7 ↖	5 9 ↖
Houston Pilots J - Lynchburg Ferries	3 7 ↑	3 7 ↖	3 8 ↖	3 9 ↖	5 9 ↖	6 10 ↖	6 12 ↖	6 12 ↖	6 12 ↖	5 10 ↖	3 9 ↖	3 8 ↑	3 7 ↑	2 7 ↑	2 6 ↑	1 5 ↗	1 5 ↗	1 3 ↑	1 3 ↓	1 3 ↖	1 5 ↖	2 6 ↖	3 7 ↖	5 9 ↖
Houston Pilots I - Exxon 3	5 8 ↖	5 8 ↖	6 10 ↖	6 12 ↖	8 12 ↖	8 13 ↖	9 14 ↖	10 14 ↖	9 14 ↖	9 14 ↖	8 13 ↖	8 12 ↖	7 10 ↖	7 9 ↖	6 8 ↖	6 7 ↖	5 7 ↖	3 6 ↖	3 6 ↖	3 6 ↖	3 6 ↖	5 7 ↖	6 9 ↖	6 10 ↖
Houston Pilots H - Morgans Point	5 8 ↖	6 9 ↖	6 10 ↖	7 12 ↖	8 12 ↖	8 13 ↖	9 13 ↖	9 14 ↖	9 14 ↖	9 14 ↖	8 13 ↖	8 12 ↖	7 10 ↖	7 9 ↖	6 8 ↖	6 7 ↖	5 7 ↖	3 6 ↖	3 6 ↖	3 6 ↖	3 6 ↖	5 7 ↖	6 9 ↖	6 10 ↖
Houston Pilots G - 75/76	3 8 ↖	5 8 ↖	6 10 ↖	6 12 ↖	8 13 ↖	8 13 ↖	8 14 ↖	10 14 ↖	9 14 ↖	9 14 ↖	9 14 ↖	8 13 ↖	8 12 ↖	8 12 ↖	7 9 ↖	6 9 ↖	6 8 ↖	6 7 ↖	5 7 ↖	5 6 ↖	5 7 ↖	6 8 ↖	6 9 ↖	6 10 ↖
Houston Pilots F - 63/64	3 8 ↖	3 8 ↖	5 9 ↖	6 12 ↖	7 13 ↖	8 13 ↖	8 14 ↖	9 14 ↖	9 14 ↖	9 14 ↖	9 13 ↖	8 13 ↖	8 12 ↖	8 12 ↖	7 10 ↖	6 9 ↖	6 8 ↖	6 7 ↖	5 7 ↖	5 7 ↖	5 7 ↖	6 8 ↖	6 9 ↖	6 10 ↖
Houston Pilots E - 51/52	3 8 ↖	3 9 ↖	5 10 ↖	6 10 ↖	6 12 ↖	7 12 ↖	8 13 ↖	9 13 ↖	8 13 ↖	8 13 ↖	8 13 ↖	8 13 ↖	8 12 ↖	8 12 ↖	7 10 ↖	7 9 ↖	6 9 ↖	6 8 ↖	5 7 ↖	5 7 ↖	5 7 ↖	6 8 ↖	6 9 ↖	6 10 ↖
Houston Pilots D - 37/38	3 8 ↖	3 8 ↖	5 9 ↖	6 10 ↖	6 10 ↖	7 12 ↖	8 13 ↖	8 13 ↖	8 13 ↖	8 13 ↖	8 13 ↖	8 13 ↖	8 12 ↖	8 12 ↖	7 10 ↖	7 9 ↖	6 9 ↖	6 8 ↖	5 7 ↖	5 7 ↖	5 7 ↖	6 8 ↖	6 9 ↖	6 10 ↖
Houston Pilots C - 25/26	3 7 ↖	5 8 ↖	5 9 ↖	5 9 ↖	6 10 ↖	6 10 ↖	7 12 ↖	8 13 ↖	8 13 ↖	8 12 ↖	8 13 ↖	8 12 ↖	8 12 ↖	8 12 ↖	7 10 ↖	6 9 ↖	6 9 ↖	6 8 ↖	5 7 ↖	5 7 ↖	5 7 ↖	6 8 ↖	6 9 ↖	7 10 ↖
Houston Pilots B - 11/12	3 7 ↖	3 8 ↖	3 8 ↖	5 9 ↖	6 10 ↖	6 10 ↖	6 10 ↖	7 10 ↖	7 10 ↖	7 12 ↖	7 12 ↖	7 12 ↖	7 12 ↖	7 12 ↖	6 10 ↖	6 9 ↖	6 9 ↖	5 8 ↖	3 7 ↖	3 7 ↖	3 8 ↖	5 8 ↖	6 9 ↖	6 10 ↖
Houston Pilots A - 1 & 2 Bravo	3 7 ↖	3 7 ↖	3 8 ↖	3 8 ↖	6 10 ↖	6 10 ↖	6 10 ↖	7 10 ↖	7 12 ↖	8 13 ↖	8 13 ↖	8 13 ↖	8 13 ↖	8 13 ↖	8 12 ↖	7 12 ↖	7 10 ↖	6 9 ↖	6 8 ↖	6 8 ↖	6 8 ↖	6 9 ↖	6 10 ↖	6 10 ↖

NOTE: This is automated data that may/may not agree with the official BAM thinking that's found on the daily slides.
This data should be used as a guide only.

Houston Pilots: FRI. 8/8/2025

Forecast Discussion

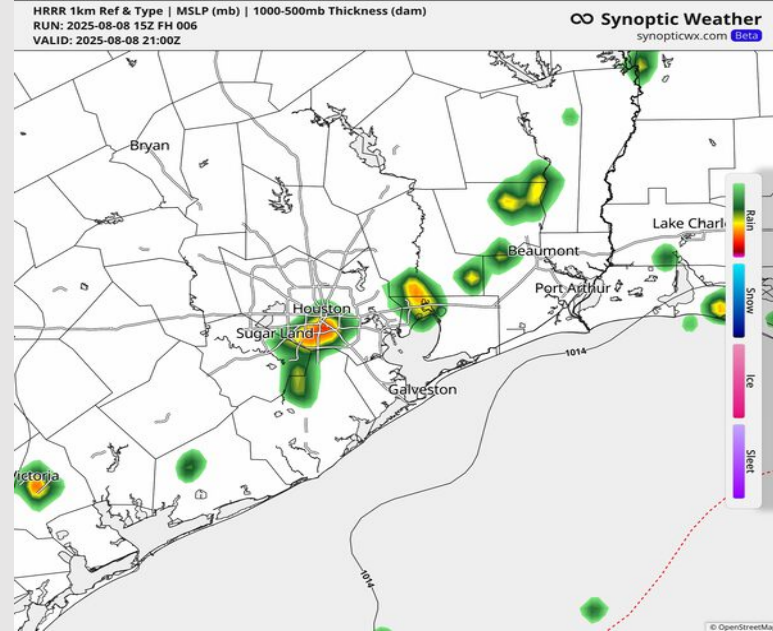
Precip: Isolated showers/storms will be possible from 1 PM – 8 PM. Some storms may carry risks of heavy downpours, lightning, and 25 kt + wind gusts.

Wind: Winds will be variable until 5 PM then will be out of the SE for the rest of the day. **N of Morgan's Point:** Winds will be at 5 - 10 kts. **S of Morgan's Point:** Winds will be at 8 - 13kts. Non storm gusts may reach ~18 kts.

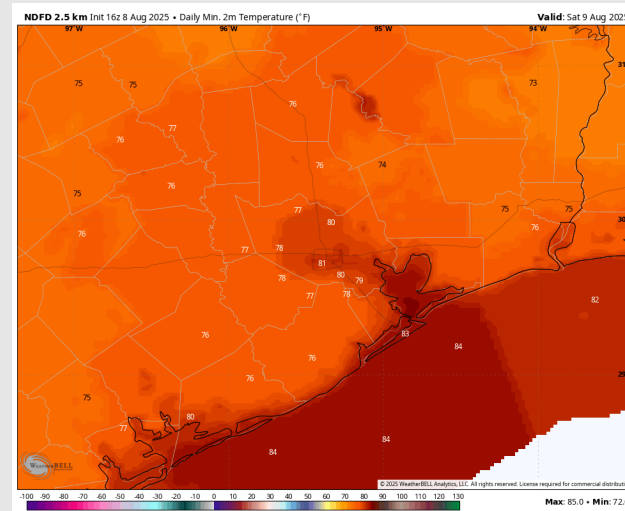
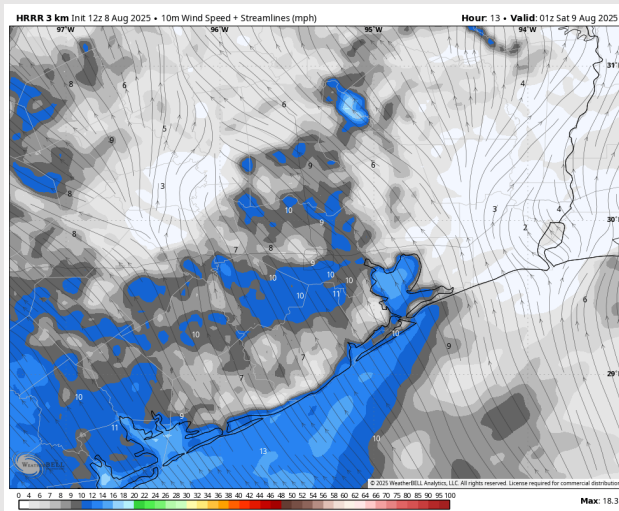
Low Temps: **N of Morgan's Point:** Near 80s F. **S of Morgan's Point:** Mid 80s F.

Visibility: No fog concerns today, however, visibilities may be reduced briefly under heavier downpours.

Precip Image: 4 PM CT



Wind Speed:
8 PM CT



Low Temps
SAT AM

Houston Pilots: SAT. 8/9/2025

Forecast Discussion

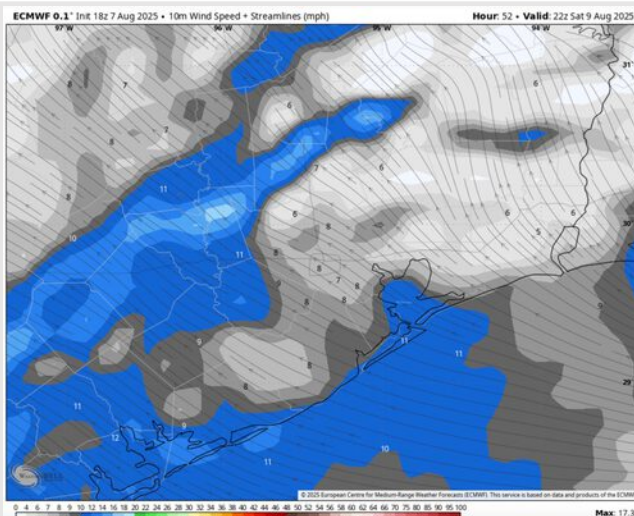
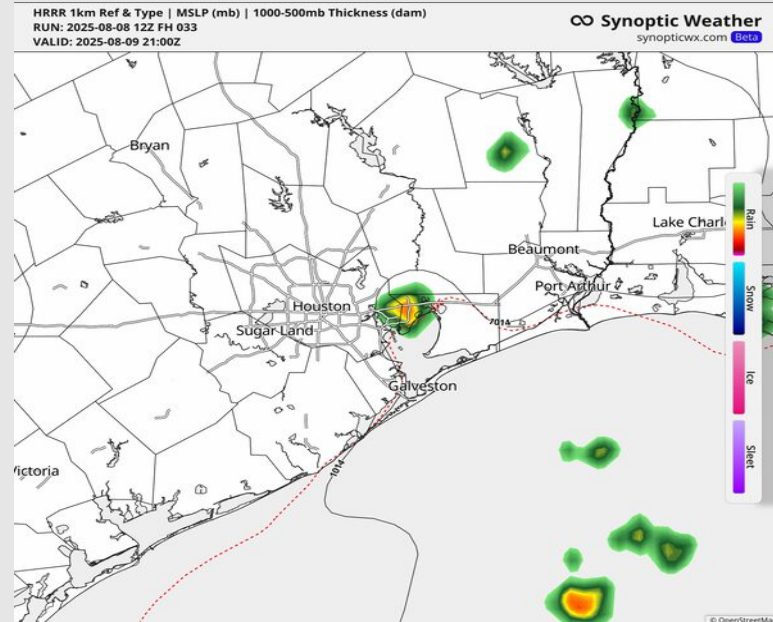
Precip: Scattered showers will be possible from 11AM – 6PM Saturday.

Wind: Winds will be from the E/SE Saturday. **N of Morgan's Point:** Winds will be at 2 – 7 kts. **S of Morgan's Point:** Winds will be 5 – 10 kts.

High Temps: **N of Morgan's Point:** Mid to low 90s F. **S of Morgan's Point:** High 80s to low 90s F.

Visibility: No visibility concerns Saturday.

Precip Image: 4 PM CT



Wind Speed:
7 PM CT



High Temps
Saturday

Houston Pilots: SUN. 8/10/2025

Forecast Discussion

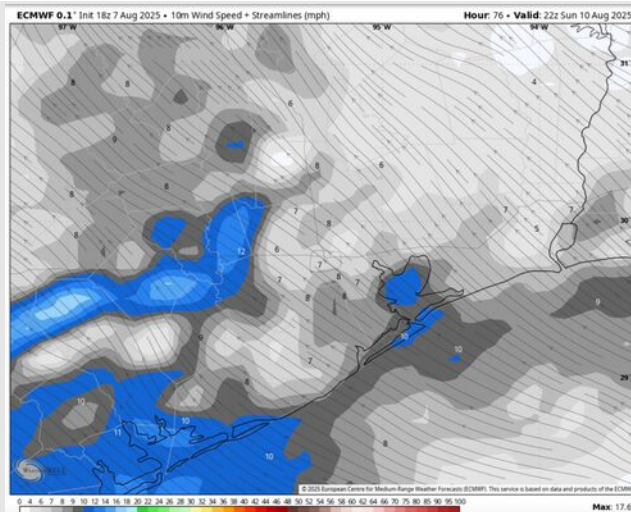
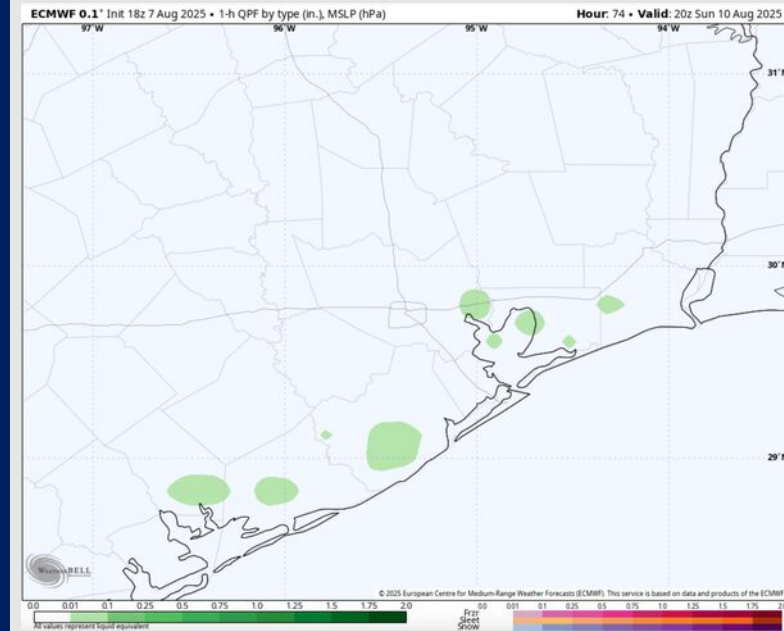
Precip: Scattered showers will be possible from 3AM – 7AM and 12 PM – 4PM.

Wind: Winds will be from the E/SE Sunday. **N of Morgan's Point:** Winds will be at 2 – 7 kts. **S of Morgan's Point:** Winds will be at 4 – 9 kts.

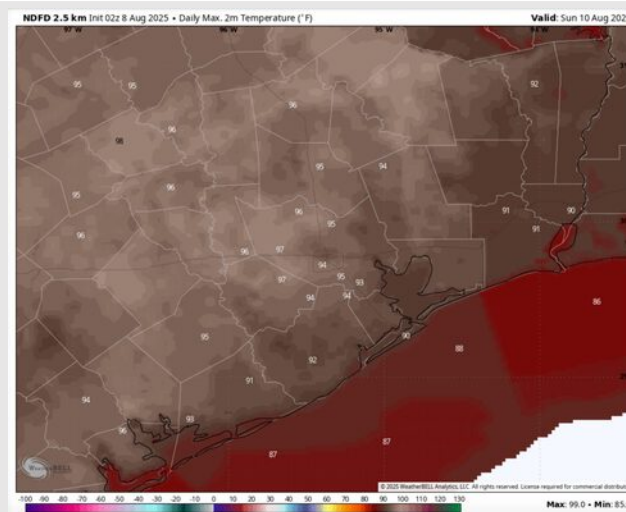
High Temps: **N of Morgan's Point:** Mid 90s F. **S of Morgan's Point:** Low 90s F.

Visibility: No visibility concerns Sunday.

Precip Image: 3 PM CT



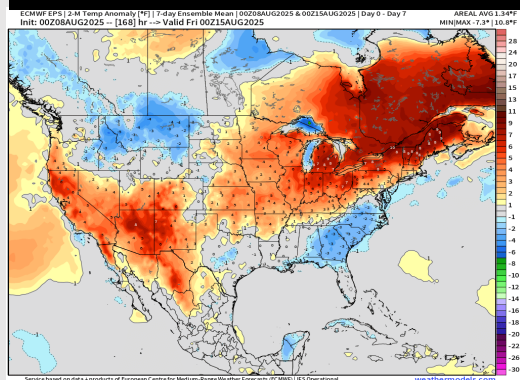
Wind Speed:
5 PM CT



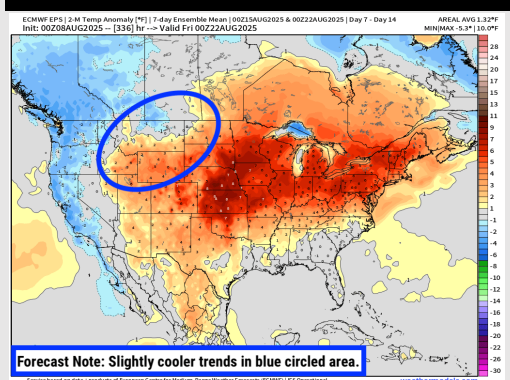
High Temps
Sunday

Houston Pilots: 8/8/25

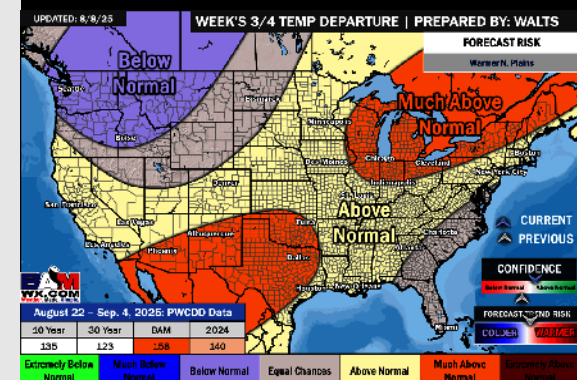
Next 7 Day Temperature Departure



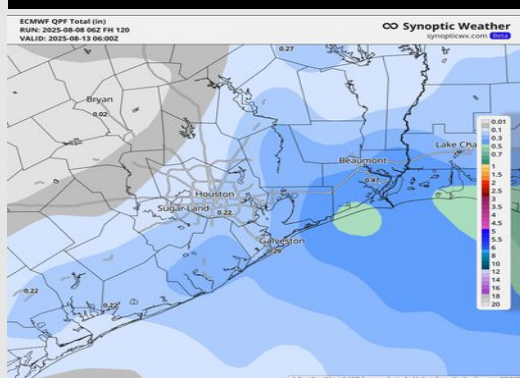
8-14 Day Temperature Departure



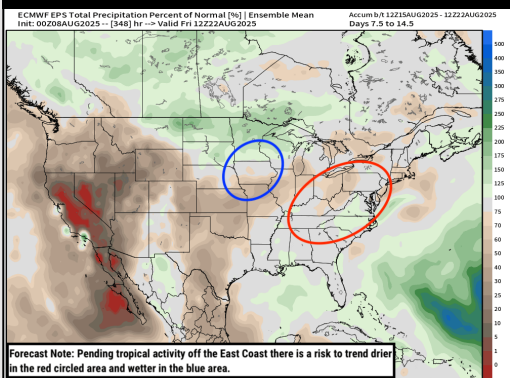
15-30 Day Temperature Departure



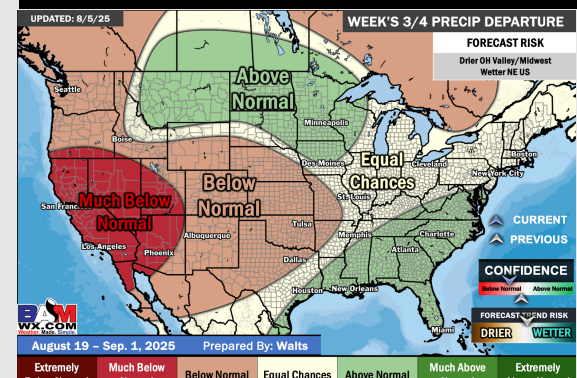
Next 7 Day Total Precipitation



8-14 Day % of Average Precip.



15-30 Day % of Average Precip.



- Temps are expected to be near normal for the next 7 days with scattered rain chances into this weekend.
- Near normal temperatures and near normal rain chances are favored for days 8 – 14.
- Above normal temperatures are favored for the end of August with above normal rainfall chances.