

# Houston Pilots Forecast Package



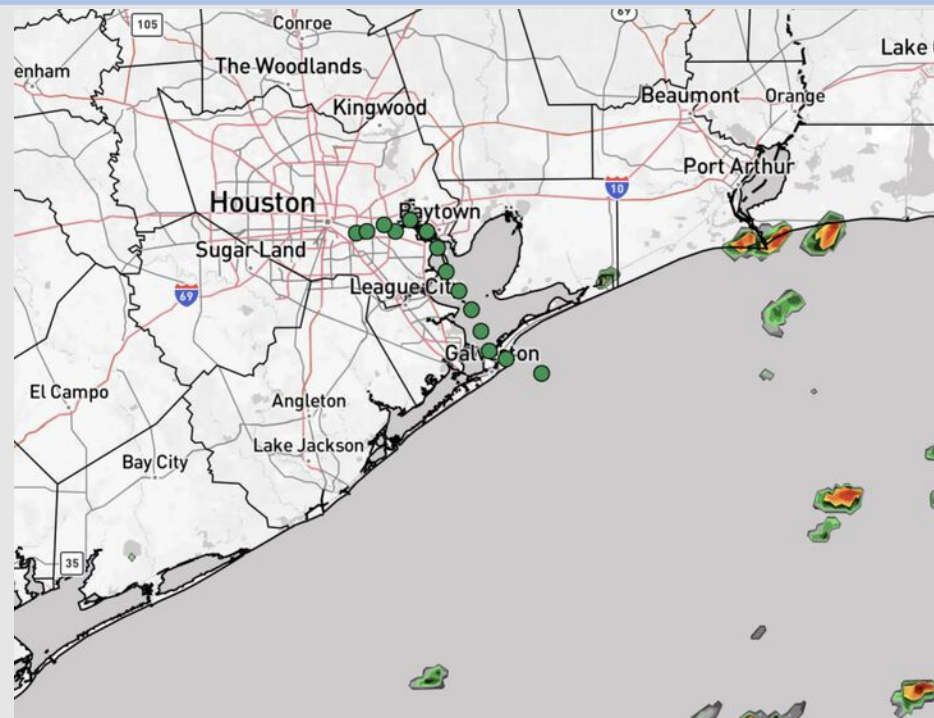
Updated: 12:20 PM CT

Friday, August 8, 2025

Forecaster: Alyssa Elliott

## Weather Headlines

- Isolated showers/storms will be possible from 1 PM – 8 PM today.
- Scattered showers will be possible from 12PM – 6PM Saturday.
- No tropical development favored in the Gulf over the next 10 days. Tropical activity will likely develop in the Atlantic Mid August however not anticipating impacts to the Gulf.



**Current Radar: 12:00 PM CT**

As always, please do not hesitate to reach out to us with any forecast questions at **(317)-560-8122**. Press **1** for forecast questions.

You can also access real-time forecast updates and 24/7 meteorological chat assistance on your **Clarity** app. Click [here](#) for login assistance.

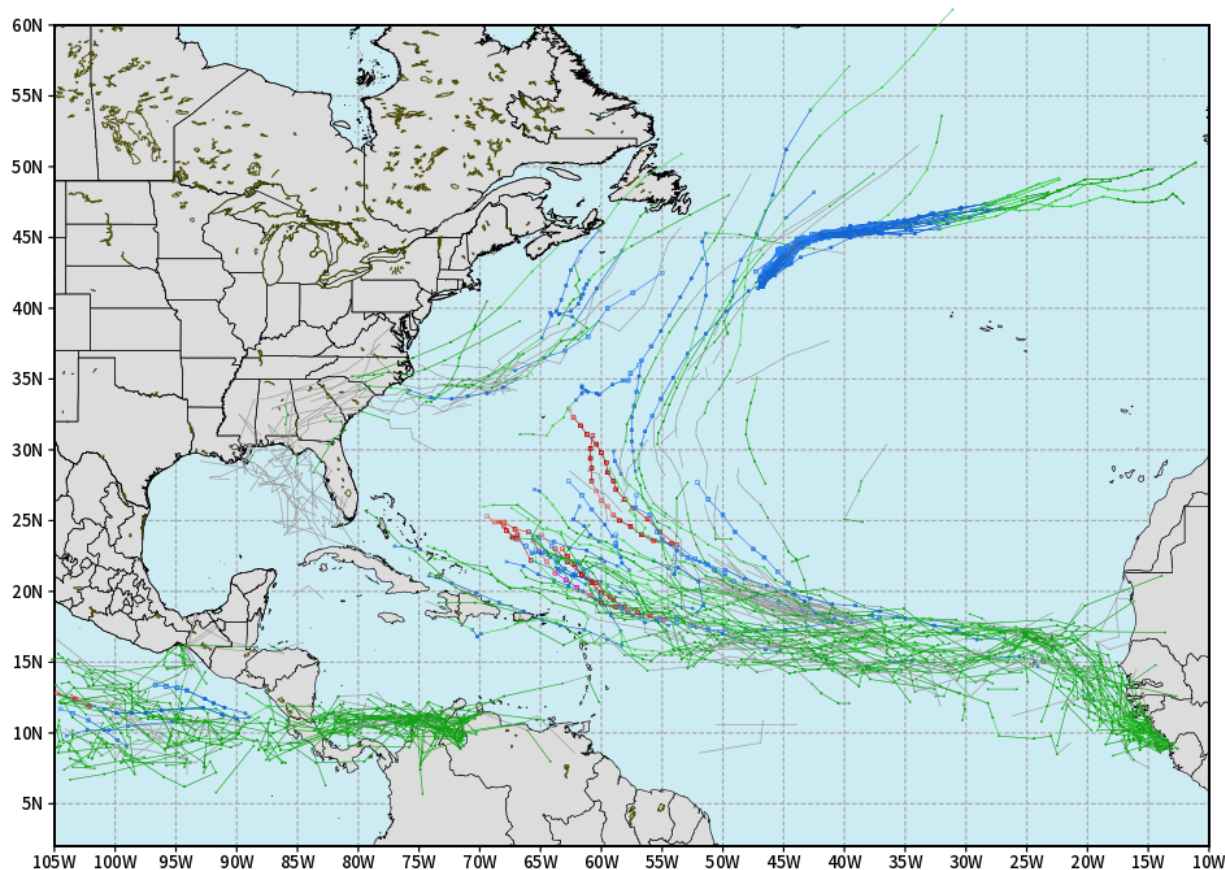


# Houston Pilots Tropical Update

## 10-Day Tropical Outlook

ECMWF ATLANTIC EPS Cyclone Locations --> Next [10-days]  
INIT: 00Z08AUG2025 --> UNTIL 00Z18AUG2025

o-o ENSEMBLE MEAN  
o-o 1000 - 1010 hPa  
o-o 980 - 999 hPa  
o-o 960 - 979 hPa  
o-o 950 - 959 hPa  
o-o < 950 hPa



[weathermodels.com](http://weathermodels.com)

No tropical development favored in the Gulf over the next 10 days.

However we are watching for a tropical system to develop in the Atlantic Mid-August. At this time we anticipate this storm to continue to turn N further N remaining on the E said of the East Coastline.

# Houston Pilots Visibility Chart (miles)



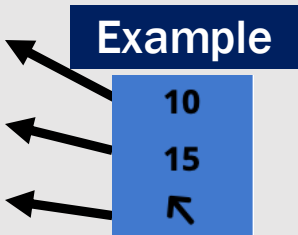
Visibility	Fri 1 pm	Fri 2 pm	Fri 3 pm	Fri 4 pm	Fri 5 pm	Fri 6 pm	Fri 7 pm	Fri 8 pm	Fri 9 pm	Fri 10 pm	Fri 11 pm	Sat 12 am	Sat 1 am	Sat 2 am	Sat 3 am	Sat 4 am	Sat 5 am	Sat 6 am	Sat 7 am	Sat 8 am	Sat 9 am	Sat 10 am	Sat 11 am	Sat 12 pm
Houston Pilots N - 610 Bridge	10	10	10	10	10	10	10	10	10	10	10	10	10	10	10	10	10	10	10	10	10	10	10	10
Houston Pilots M - Kinder 1	10	10	10	10	10	10	10	10	10	10	10	10	10	10	10	10	10	10	10	10	10	10	10	10
Houston Pilots L - Greens Bayou	10	10	10	10	10	10	10	10	10	10	10	10	10	10	10	10	10	10	10	10	10	10	10	10
Houston Pilots K - Shell Crude	10	10	10	10	10	10	10	10	10	10	10	10	10	10	10	10	10	10	10	10	10	10	10	10
Houston Pilots J - Lynchburg Ferries	10	10	10	10	10	10	10	10	10	10	10	10	10	10	10	10	10	10	10	10	10	10	10	10
Houston Pilots I - Exxon 3	10	10	10	10	10	10	10	10	10	10	10	10	10	10	10	10	10	10	10	10	10	10	10	10
Houston Pilots H - Morgans Point	10	10	10	10	10	10	10	10	10	10	10	10	10	10	10	10	10	10	10	10	10	10	10	10
Houston Pilots G - 75/76	10	10	10	10	10	10	10	10	10	10	10	10	10	10	10	10	10	10	10	10	10	10	10	10
Houston Pilots F - 63/64	10	10	10	10	10	10	10	10	10	10	10	10	10	10	10	10	10	10	10	10	10	10	10	10
Houston Pilots E - 51/52	10	10	10	10	10	10	10	10	10	10	10	10	10	10	10	10	10	10	10	10	10	10	10	10
Houston Pilots D - 37/38	10	10	10	10	10	10	10	10	10	10	10	10	10	10	10	10	10	10	10	10	10	10	10	10
Houston Pilots C - 25/26	10	10	10	10	10	10	10	10	10	10	10	10	10	10	10	10	10	10	10	10	10	10	10	10
Houston Pilots B - 11/12	10	10	10	10	10	10	10	10	10	10	10	10	10	10	10	10	10	10	10	10	10	10	10	10
Houston Pilots A - 1 & 2 Bravo	10	10	10	10	10	10	10	10	10	10	10	10	10	10	10	10	10	10	10	10	10	10	10	10

NOTE: This is automated data that may/may not agree with the official BAM thinking that's found on the daily slides or special visibility report slides. This data should be used as a guide only

# Houston Pilots Wind Chart



Sustained Wind 10 Knots  
Gusts 15 Knots  
Wind from the SE



Wind	Fri 1 pm	Fri 2 pm	Fri 3 pm	Fri 4 pm	Fri 5 pm	Fri 6 pm	Fri 7 pm	Fri 8 pm	Fri 9 pm	Fri 10 pm	Fri 11 pm	Sat 12 am	Sat 1 am	Sat 2 am	Sat 3 am	Sat 4 am	Sat 5 am	Sat 6 am	Sat 7 am	Sat 8 am	Sat 9 am	Sat 10 am	Sat 11 am	Sat 12 pm
Houston Pilots N - 610 Bridge	3 7 ↗	3 7 ↗	3 8 ↗	3 8 ↗	5 9 ↗	6 10 ↗	6 12 ↗	7 13 ↗	6 13 ↗	6 12 ↗	5 10 ↗	3 9 ↗	3 8 ↗	3 7 ↗	2 7 ↗	2 5 ↗	2 5 ↗	1 5 ↗	1 5 ↗	1 5 ↗	1 5 ↗	2 6 ↗	3 7 ↗	5 9 ↗
Houston Pilots M - Kinder 1	3 7 ↗	3 7 ↗	3 8 ↗	3 8 ↗	5 9 ↗	6 10 ↗	6 12 ↗	7 13 ↗	6 13 ↗	6 12 ↗	5 10 ↗	3 9 ↗	3 8 ↗	3 7 ↗	2 6 ↗	2 5 ↗	2 5 ↗	1 5 ↗	1 5 ↗	1 5 ↗	1 5 ↗	2 6 ↗	3 7 ↗	5 9 ↗
Houston Pilots L - Greens Bayou	3 7 ↗	3 7 ↗	3 8 ↗	3 9 ↗	5 9 ↗	6 10 ↗	6 12 ↗	6 13 ↗	6 12 ↗	6 10 ↗	5 10 ↗	3 8 ↗	3 7 ↗	3 7 ↗	2 6 ↗	2 5 ↗	1 5 ↗	1 3 ↗	1 3 ↗	1 3 ↗	1 3 ↗	2 5 ↗	3 6 ↗	5 9 ↗
Houston Pilots K - Shell Crude	3 7 ↗	3 7 ↗	3 8 ↗	5 9 ↗	6 10 ↗	6 10 ↗	6 12 ↗	6 12 ↗	6 12 ↗	5 10 ↗	5 9 ↗	3 8 ↗	3 7 ↗	3 7 ↗	2 6 ↗	2 5 ↗	1 5 ↗	1 3 ↗	1 3 ↗	1 3 ↗	1 3 ↗	2 5 ↗	3 6 ↗	5 9 ↗
Houston Pilots J - Lynchburg Ferries	3 7 ↗	3 7 ↗	3 8 ↗	3 9 ↗	5 9 ↗	6 10 ↗	6 12 ↗	6 12 ↗	6 12 ↗	5 10 ↗	3 9 ↗	3 8 ↗	3 7 ↗	2 7 ↗	2 6 ↗	1 5 ↗	1 5 ↗	1 3 ↗	1 3 ↗	1 3 ↗	1 3 ↗	2 5 ↗	3 6 ↗	5 9 ↗
Houston Pilots I - Exxon 3	5 8 ↗	5 8 ↗	6 10 ↗	6 12 ↗	8 12 ↗	8 13 ↗	9 14 ↗	10 14 ↗	9 14 ↗	9 14 ↗	8 13 ↗	8 12 ↗	7 10 ↗	7 9 ↗	6 8 ↗	6 7 ↗	5 7 ↗	3 6 ↗	3 6 ↗	3 6 ↗	3 6 ↗	5 7 ↗	6 8 ↗	6 10 ↗
Houston Pilots H - Morgans Point	5 8 ↗	6 9 ↗	6 10 ↗	7 12 ↗	8 12 ↗	8 13 ↗	9 13 ↗	9 14 ↗	9 14 ↗	9 14 ↗	8 13 ↗	8 12 ↗	7 10 ↗	7 9 ↗	6 8 ↗	6 7 ↗	5 7 ↗	3 6 ↗	3 6 ↗	3 6 ↗	3 6 ↗	5 7 ↗	6 8 ↗	6 10 ↗
Houston Pilots G - 75/76	3 8 ↗	5 8 ↗	6 10 ↗	6 12 ↗	8 13 ↗	8 13 ↗	8 14 ↗	10 14 ↗	9 14 ↗	9 14 ↗	9 14 ↗	8 13 ↗	8 12 ↗	8 12 ↗	7 9 ↗	6 9 ↗	6 8 ↗	6 7 ↗	5 7 ↗	5 6 ↗	5 6 ↗	6 7 ↗	6 8 ↗	6 10 ↗
Houston Pilots F - 63/64	3 8 ↗	3 8 ↗	5 9 ↗	6 12 ↗	7 13 ↗	8 13 ↗	8 13 ↗	9 14 ↗	9 14 ↗	9 14 ↗	9 13 ↗	8 13 ↗	8 12 ↗	8 12 ↗	7 10 ↗	6 9 ↗	6 8 ↗	6 7 ↗	5 7 ↗	5 7 ↗	5 6 ↗	6 7 ↗	6 8 ↗	6 10 ↗
Houston Pilots E - 51/52	3 8 ↗	3 9 ↗	5 10 ↗	6 10 ↗	6 12 ↗	7 12 ↗	8 12 ↗	9 13 ↗	8 13 ↗	8 13 ↗	8 13 ↗	8 13 ↗	8 12 ↗	8 12 ↗	7 10 ↗	7 9 ↗	6 8 ↗	6 8 ↗	5 7 ↗	5 7 ↗	5 6 ↗	6 7 ↗	6 8 ↗	6 10 ↗
Houston Pilots D - 37/38	3 ↖	3 ↖	5 ↖	6 ↖	6 ↖	7 ↖	8 ↖	8 ↖	8 ↖	8 ↖	8 ↖	8 ↖	8 ↖	8 ↖	8 ↖	7 ↖	6 ↖	6 ↖	5 ↖	5 ↖	5 ↖	6 ↖	6 ↖	6 ↖
Houston Pilots C - 25/26	3 ↖	5 ↖	5 ↖	5 ↖	6 ↖	6 ↖	7 ↖	8 ↖	8 ↖	8 ↖	8 ↖	8 ↖	8 ↖	8 ↖	7 ↖	6 ↖	6 ↖	6 ↖	5 ↖	5 ↖	5 ↖	6 ↖	6 ↖	7 ↖
Houston Pilots B - 11/12	3 ↖	3 ↖	3 ↖	5 ↖	6 ↖	6 ↖	6 ↖	7 ↖	7 ↖	7 ↖	7 ↖	7 ↖	7 ↖	6 ↖	6 ↖	6 ↖	6 ↖	5 ↖	3 ↖	3 ↖	3 ↖	5 ↖	6 ↖	6 ↖
Houston Pilots A - 1 & 2 Bravo	3 ↖	3 ↖	3 ↖	3 ↖	6 ↖	6 ↖	6 ↖	7 ↖	7 ↖	8 ↖	8 ↖	8 ↖	8 ↖	8 ↖	8 ↖	7 ↖	7 ↖	6 ↖	6 ↖	6 ↖	6 ↖	6 ↖	6 ↖	6 ↖

NOTE: This is automated data that may/may not agree with the official BAM thinking that's found on the daily slides.  
This data should be used as a guide only.



# Houston Pilots: FRI. 8/8/2025

## Forecast Discussion

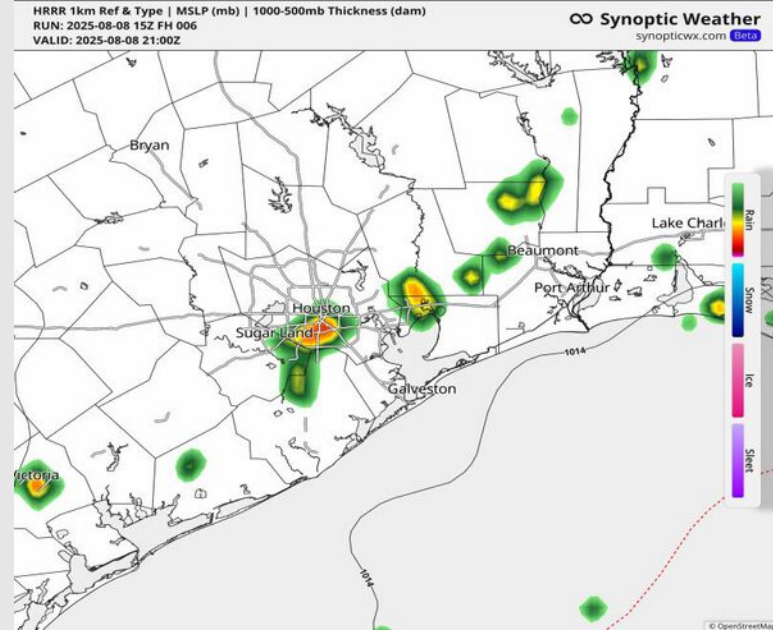
**Precip:** Isolated showers/storms will be possible from 1 PM – 8 PM. Some storms may carry risks of heavy downpours, lightning, and 25 kt wind gusts.

**Wind:** Winds will be variable until 5 PM then will be out of the SE for the rest of the day. **N of Morgan's Point:** Winds will be at 5 - 10 kts. **S of Morgan's Point:** Winds will be at 8 - 13kts. Non storm gusts may reach ~18 kts.

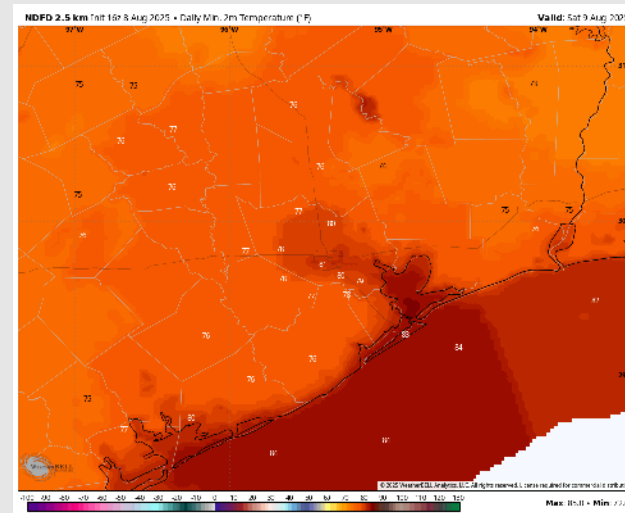
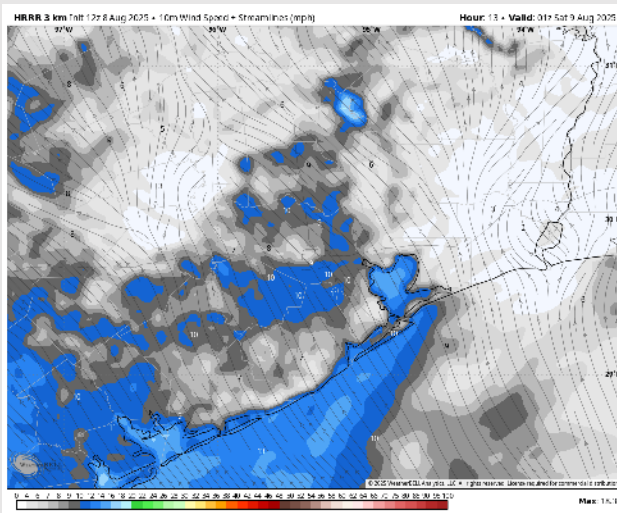
**Low Temps:** **N of Morgan's Point:** Near 80s F. **S of Morgan's Point:** Mid 80s F.

**Visibility:** No fog concerns today, however, visibilities may be reduced briefly under heavier downpours.

## Precip Image: 4 PM CT



Wind Speed:  
8 PM CT



Low Temps  
SAT AM

# Houston Pilots: SAT. 8/9/2025

## Forecast Discussion

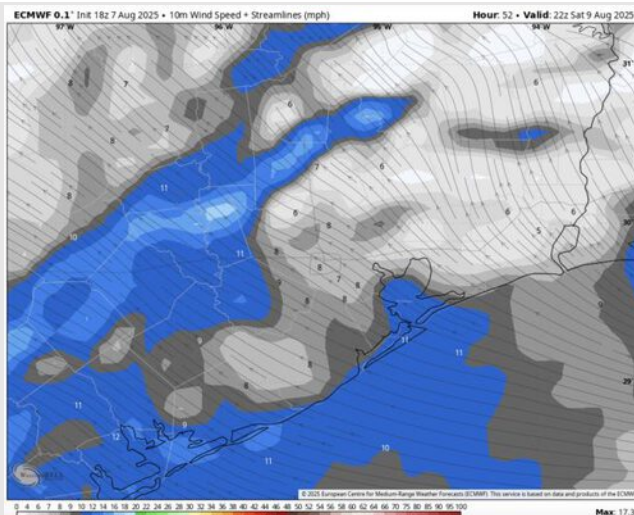
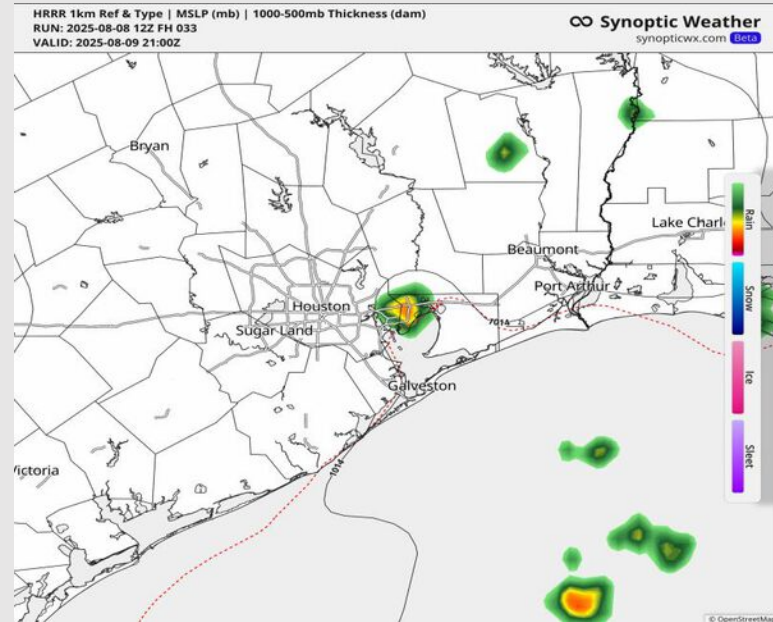
**Precip:** Scattered showers will be possible from 11AM – 6PM Saturday.

**Wind:** Winds will be from the E/SE Saturday. **N of Morgan's Point:** Winds will be at 2 – 7 kts. **S of Morgan's Point:** Winds will be 5 – 10 kts.

**High Temps:** **N of Morgan's Point:** Mid to low 90s F. **S of Morgan's Point:** High 80s to low 90s F.

**Visibility:** No visibility concerns Saturday.

## Precip Image: 4 PM CT



Wind Speed:  
7 PM CT



High Temps  
Saturday

# Houston Pilots: SUN. 8/10/2025

## Forecast Discussion

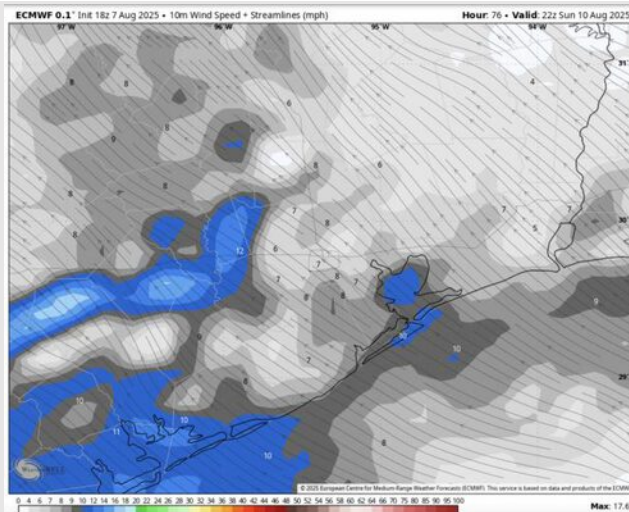
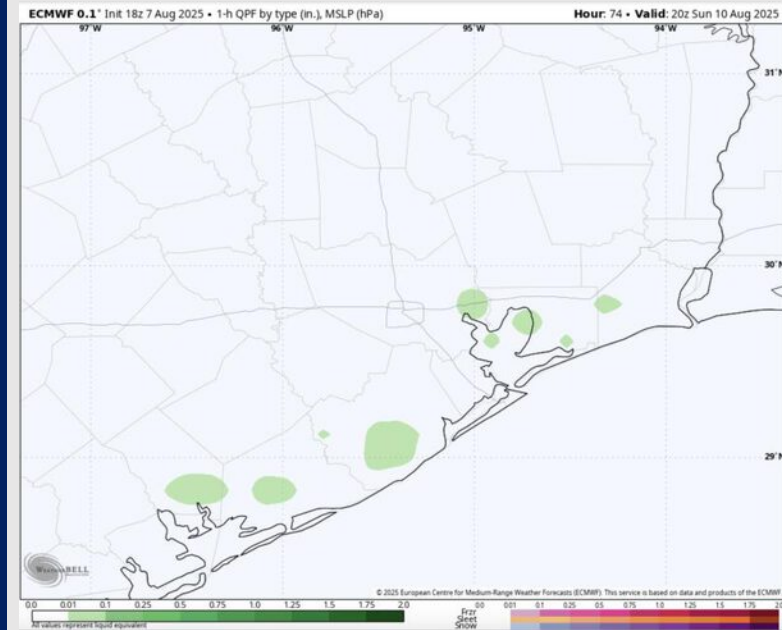
**Precip:** Scattered showers will be possible from 3AM – 7AM and 12 PM – 4PM.

**Wind:** Winds will be from the E/SE Sunday. **N of Morgan's Point:** Winds will be at 2 – 7 kts. **S of Morgan's Point:** Winds will be at 4 – 9 kts.

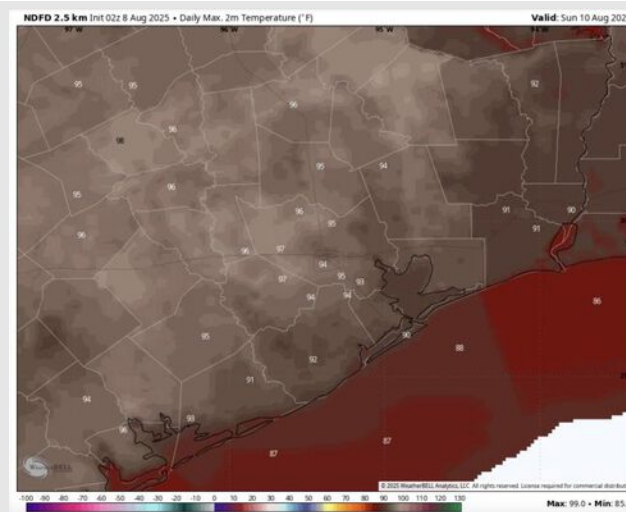
**High Temps:** **N of Morgan's Point:** Mid 90s F. **S of Morgan's Point:** Low 90s F.

**Visibility:** No visibility concerns Sunday.

## Precip Image: 3 PM CT



**Wind Speed:**  
5 PM CT

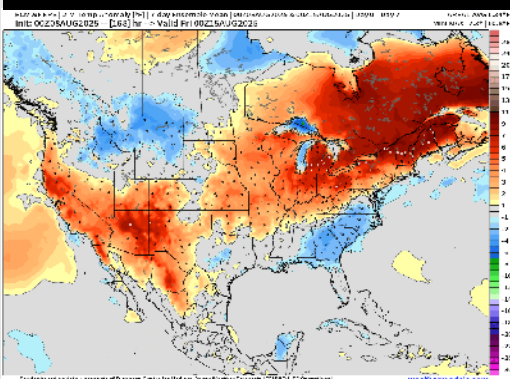


**High Temps**  
**Sunday**

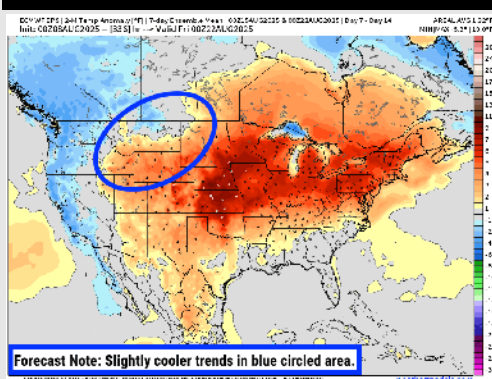


# Houston Pilots: 8/8/25

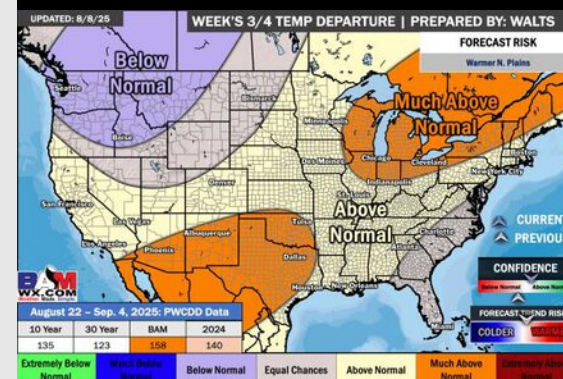
## Next 7 Day Temperature Departure



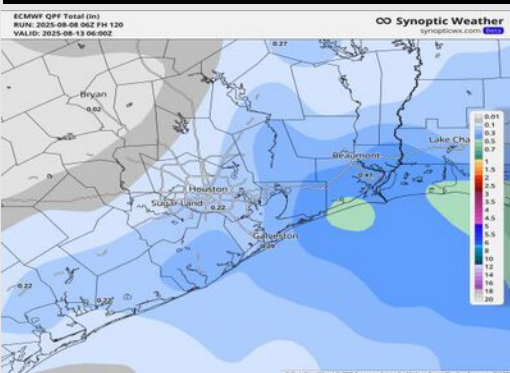
## 8-14 Day Temperature Departure



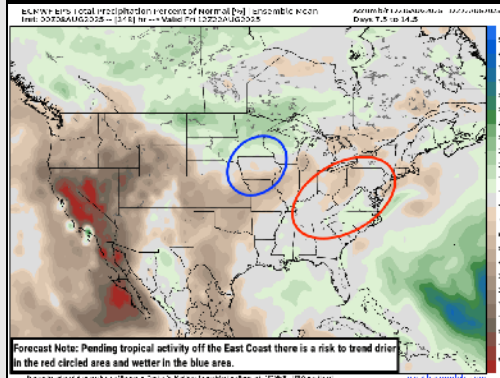
## 15-30 Day Temperature Departure



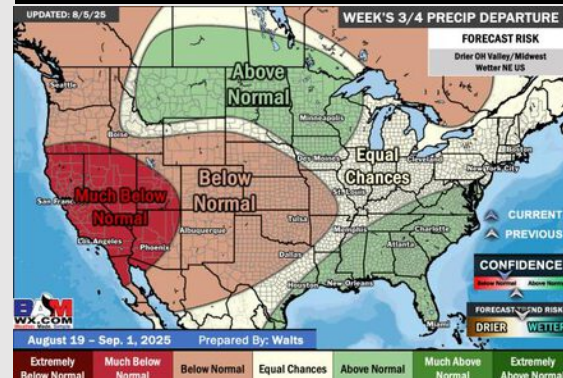
## Next 7 Day Total Precipitation



## 8-14 Day % of Average Precip.



## 15-30 Day % of Average Precip.



- Temps are expected to be near normal for the next 7 days with scattered rain chances into this weekend.
- Near normal temperatures and near normal rain chances are favored for days 8 – 14.
- Above normal temperatures are favored for the end of August with above normal rainfall chances.