

Houston Pilots Forecast Package



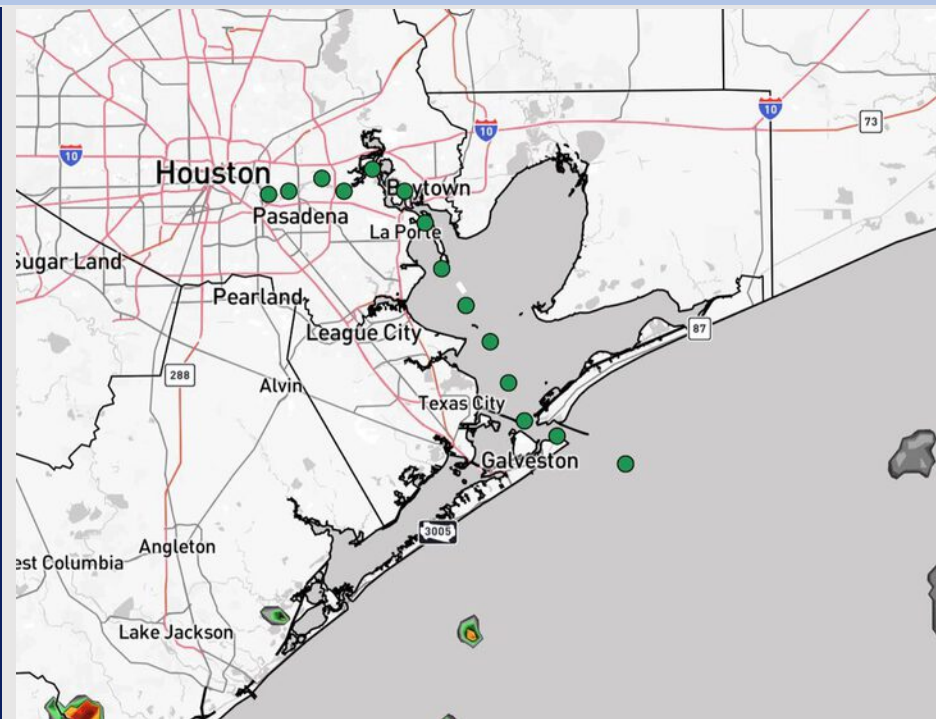
Updated: 12:30 PM CT

Wednesday, August 6, 2025

Forecaster: Lydia Purlee

Weather Headlines

- Isolated to hit/miss showers and storms in play over the next 72 hours.
- Some strong storms will occur at times, with risks for lightning, heavy downpours and 20+ kt wind gusts.
- No tropical development favored in the Gulf over the next 10 days.



Current Radar: 12:30 PM CT

As always, please do not hesitate to reach out to us with any forecast questions at **(317)-560-8122**. Press 1 for forecast questions.

You can also access real-time forecast updates and 24/7 meteorological chat assistance on your **Clarity** app. Click [here](#) for login assistance.

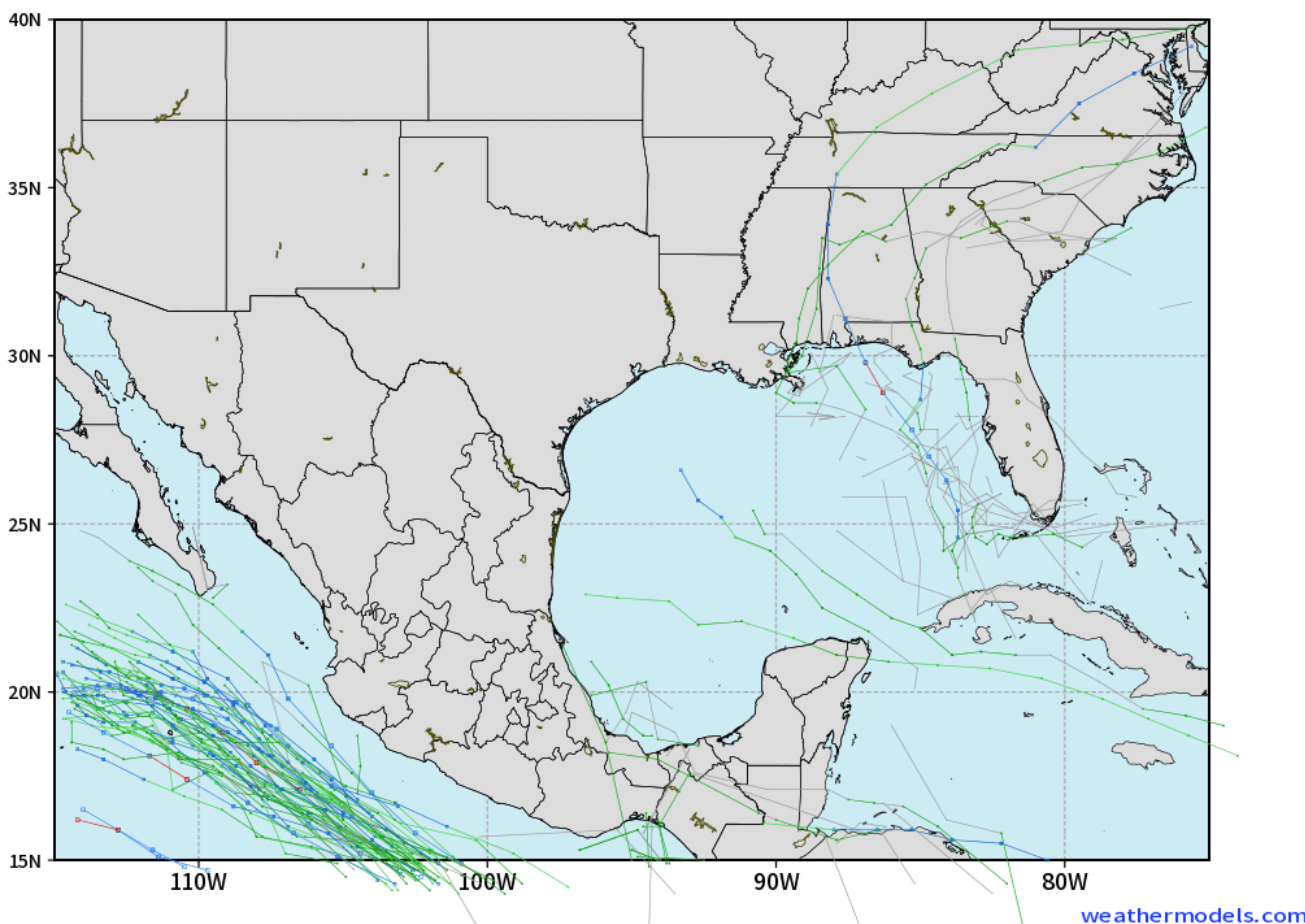


Houston Pilots Tropical Update

10-Day Tropical Outlook

ECMWF GULF EPS Cyclone Locations --> Next [10-days]
INIT: 00Z06AUG2025 --> UNTIL 00Z16AUG2025

o-o ENSEMBLE MEAN
o-o 1000 - 1010 hPa
o-o 980 - 999 hPa
o-o 960 - 979 hPa
o-o 950 - 959 hPa
o-o < 950 hPa



No tropical development favored in the Gulf over the next 10 days.

However, we are monitoring a potential uptick in tropical activity mid to late August.

Houston Pilots Visibility Chart (miles)



Visibility	Wed 2 pm	Wed 3 pm	Wed 4 pm	Wed 5 pm	Wed 6 pm	Wed 7 pm	Wed 8 pm	Wed 9 pm	Wed 10 pm	Wed 11 pm	Thu 12 am	Thu 1 am	Thu 2 am	Thu 3 am	Thu 4 am	Thu 5 am	Thu 6 am	Thu 7 am	Thu 8 am	Thu 9 am	Thu 10 am	Thu 11 am	Thu 12 pm	Thu 1 pm
Houston Pilots N - 610 Bridge	10	10	10	10	10	10	10	10	10	10	10	10	10	10	10	10	10	8	5.9	7.9	10	10	10	10
Houston Pilots M - Kinder 1	10	10	10	10	10	10	10	10	10	10	10	10	10	10	10	10	10	8	5.9	7.9	10	10	10	10
Houston Pilots L - Greens Bayou	10	10	10	10	10	10	10	10	10	10	10	10	10	10	10	10	10	8	5.9	7.9	10	10	10	10
Houston Pilots K - Shell Crude	10	10	10	10	10	10	10	10	10	10	10	10	10	10	10	10	10	8	5.9	9	10	10	10	10
Houston Pilots J - Lynchburg Ferries	10	10	10	10	10	10	10	10	10	10	10	10	10	10	10	10	10	8	5.9	7.9	10	10	10	10
Houston Pilots I - Exxon 3	10	10	10	10	10	10	10	10	10	10	10	10	10	10	10	10	10	8	5.9	9	10	10	10	10
Houston Pilots H - Morgans Point	10	10	10	10	10	10	10	10	10	10	10	10	10	10	10	10	10	9	6.9	9	10	10	10	10
Houston Pilots G - 75/76	10	10	10	10	10	10	10	10	10	10	10	10	10	10	10	10	10	10	6.9	9	10	10	10	10
Houston Pilots F - 63/64	10	10	10	10	10	10	10	10	10	10	10	10	10	10	10	10	10	10	6.9	9	10	10	10	10
Houston Pilots E - 51/52	10	10	10	10	10	10	10	10	10	10	10	10	10	10	10	10	10	10	7.9	9	10	10	10	10
Houston Pilots D - 37/38	10	10	10	10	10	10	10	10	10	10	10	10	10	10	10	10	10	10	7.9	9	10	10	10	10
Houston Pilots C - 25/26	10	10	10	10	10	10	10	10	10	10	10	10	10	10	10	10	10	10	9	10	10	10	10	10
Houston Pilots B - 11/12	10	10	10	10	10	10	10	10	10	10	10	10	10	10	10	10	10	10	10	10	10	10	10	10
Houston Pilots A - 1 & 2 Bravo	10	10	10	10	10	10	10	10	10	10	10	10	10	10	10	10	10	10	9	10	10	10	10	10

NOTE: This is automated data that may/may not agree with the official BAM thinking that's found on the daily slides or special visibility report slides. This data should be used as a guide only

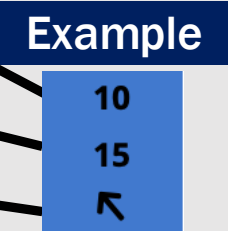
Houston Pilots Wind Chart



Forecast Confidence



Sustained Wind 10 Knots
Gusts 15 Knots
Wind from the SE



Wind	Wed 2 pm	Wed 3 pm	Wed 4 pm	Wed 5 pm	Wed 6 pm	Wed 7 pm	Wed 8 pm	Wed 9 pm	Wed 10 pm	Wed 11 pm	Thu 12 am	Thu 1 am	Thu 2 am	Thu 3 am	Thu 4 am	Thu 5 am	Thu 6 am	Thu 7 am	Thu 8 am	Thu 9 am	Thu 10 am	Thu 11 am	Thu 12 pm	Thu 1 pm
Houston Pilots N - 610 Bridge	3	5	5	6	6	6	6	6	5	3	3	3	3	2	2	1	1	1	1	1	1	1	2	2
	9	9	10	12	12	12	12	10	9	8	7	6	7	6	5	5	3	3	3	3	3	5	5	5
	↑	↖	↖	↖	↖	↑	↑	↑	↑	↑	↑	↖	↖	↖	↖	↖	↖	→	↓	↘	→	↘	↘	↓
Houston Pilots M - Kinder 1	5	5	5	6	6	6	6	6	5	3	3	3	3	2	2	1	1	1	1	1	1	2	2	2
	9	9	10	12	12	12	12	10	9	8	7	6	7	6	5	5	3	3	3	3	3	5	5	5
	↑	↖	↖	↖	↖	↑	↑	↑	↑	↑	↑	↖	↖	↖	↖	↖	↖	→	↓	↘	→	↘	↘	↓
Houston Pilots L - Greens Bayou	5	5	6	6	6	6	6	6	5	3	3	3	2	2	1	1	1	1	1	1	1	1	2	2
	9	9	10	12	12	10	12	10	9	8	7	6	6	5	5	5	3	2	2	2	3	2	5	6
	↖	↖	↖	↖	↖	↖	↖	↖	↑	↑	↑	↖	↖	↖	↖	↖	↖	→	↓	↘	→	→	↘	↘
Houston Pilots K - Shell Crude	5	5	6	6	6	6	6	6	5	3	3	2	2	2	1	1	1	1	1	1	1	1	2	3
	9	9	10	12	12	10	12	10	9	7	7	6	6	5	5	3	3	2	2	2	3	2	5	6
	↖	↖	↖	↖	↖	↖	↖	↖	↑	↑	↑	↖	↖	↖	↖	↖	↖	→	↓	↘	→	→	↘	↘
Houston Pilots J - Lynchburg Ferries	5	5	6	6	6	6	6	5	3	3	3	2	2	1	1	1	1	1	1	1	1	1	2	2
	9	9	10	12	12	10	12	10	8	7	7	5	6	5	3	3	2	2	2	2	2	5	6	6
	↖	↖	↖	↖	↖	↖	↖	↑	↑	↑	↑	↖	↖	↖	↖	↖	↖	→	↓	↘	→	↘	↘	←
Houston Pilots I - Exxon 3	7	8	8	8	8	9	9	8	8	7	6	6	6	5	5	3	3	3	3	3	3	3	3	3
	12	12	13	13	14	14	14	13	12	10	9	9	8	7	7	7	6	6	6	5	5	6	6	7
	↖	↖	↖	↖	↖	↖	↖	↑	↑	↑	↑	↖	↖	↖	↖	↖	↖	→	↓	↘	→	↘	↘	↘
Houston Pilots H - Morgans Point	7	8	8	8	8	9	9	8	8	7	6	6	6	5	5	3	3	3	3	3	3	3	3	3
	12	12	13	13	14	14	13	13	12	10	9	8	8	7	7	7	6	6	6	5	6	6	7	7
	↖	↖	↖	↖	↖	↖	↖	↑	↑	↑	↑	↖	↖	↖	↖	↖	↖	→	↓	↘	→	↘	↘	↖
Houston Pilots G - 75/76	6	7	8	8	8	9	9	9	8	8	7	7	6	6	6	5	5	5	5	5	3	3	3	3
	12	12	13	13	14	14	14	13	12	12	9	9	9	8	7	7	7	7	7	7	6	6	7	7
	↖	↖	↖	↖	↖	↖	↑	↑	↑	↑	↑	↖	↖	↖	↖	↖	↖	→	→	→	↘	↘	↘	↖
Houston Pilots F - 63/64	6	6	8	8	8	8	9	8	8	8	7	7	6	6	6	6	5	5	5	5	3	3	3	3
	12	12	13	13	14	13	13	13	12	10	9	9	9	8	7	7	7	7	7	7	6	6	7	7
	↖	↖	↖	↖	↖	↖	↑	↑	↑	↑	↑	↖	↖	↖	↖	↖	↖	→	→	→	↘	↘	↘	←
Houston Pilots E - 51/52	6	6	7	8	8	8	9	8	8	8	7	6	6	6	6	6	5	5	5	5	3	3	3	3
	12	12	13	13	13	13	13	12	12	10	9	9	9	8	7	7	7	7	7	7	6	7	7	7
	↖	↖	↖	↖	↖	↑	↑	↑	↑	↑	↑	↖	↖	↖	↖	↖	↖	→	→	→	↘	↘	↘	↘
Houston Pilots D - 37/38	6	6	7	7	8	8	8	8	8	8	7	7	6	6	6	6	5	5	5	5	3	3	3	3
	12	10	12	13	13	13	13	12	12	10	9	9	9	8	7	7	7	7	7	7	6	7	7	7
	↖	↖	↖	↖	↖	↑	↑	↑	↑	↑	↑	↖	↖	↖	↖	↖	↖	→	→	→	↘	↘	↘	↘
Houston Pilots C - 25/26	6	6	6	7	7	8	8	8	7	7	7	6	6	6	6	6	5	5	5	5	3	3	3	3
	10	10	12	13	12	12	12	12	10	10	9	9	9	8	7	7	7	7	7	7	6	7	7	7
	↖	↖	↖	↖	↖	↑	↑	↑	↑	↑	↑	↖	↖	↖	↖	↖	↖	→	→	→	↘	↘	↘	↓
Houston Pilots B - 11/12	6	6	6	6	7	7	7	6	6	6	6	6	6	5	5	3	3	3	3	3	3	3	3	3
	10	9	10	12	12	12	12	10	10	9	9	9	9	8	8	7	7	7	7	7	6	7	7	7
	↖	↖	↖	↖	↖	↑	↑	↑	↑	↑	↑	↖	↖	↖	↖	↖	↖	→	→	→	↘	↘	↘	↓
Houston Pilots A - 1 & 2 Bravo	5	5	6	7	7	7	8	7	7	7	7	7	7	6	6	6	6	6	6	5	3	3	3	3
	9	9	10	12	12	12	12	10	10	10	10	10	10	9	9	9	8	8	8	8	7	8	8	7
	↖	↖	↖	↖	↖	↑	↑	↑	↑	↑	↑	↑	↑	↑	↑	↑	↑	↑	→	↘	↘	↘	↘	↖

NOTE: This is automated data that may/may not agree with the official BAM thinking that's found on the daily slides.
This data should be used as a guide only.

Houston Pilots: WED. 8/6/2025

Forecast Discussion

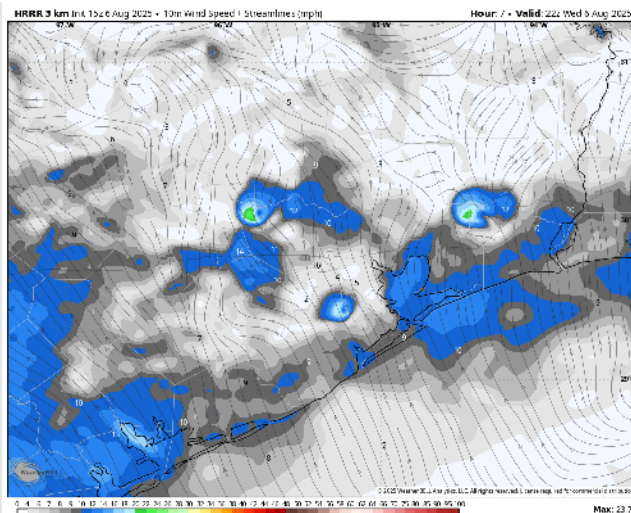
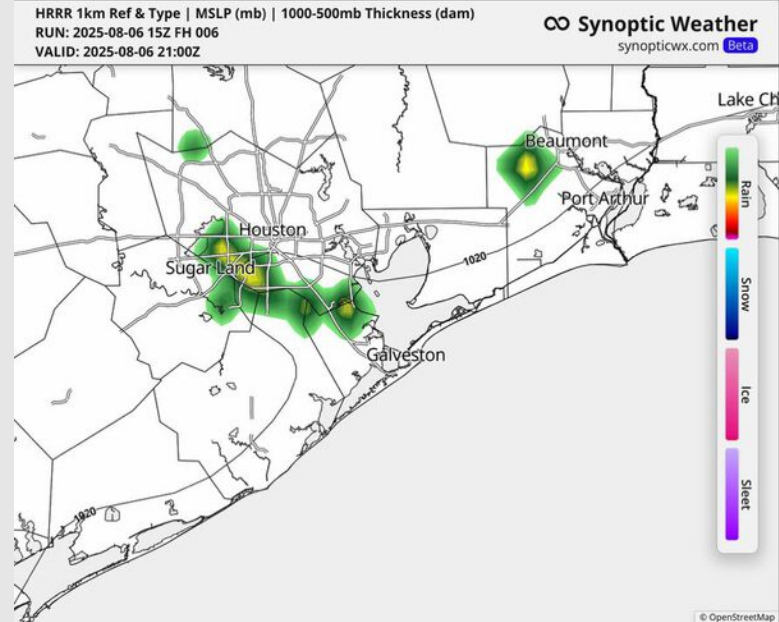
Precip: Hit/miss showers and storms are possible for all Stations until 8 PM. The highest chance within this timeframe for seeing a storm is between 2 – 6 PM, but they can occur at any time given between now and 8 PM. **Some strong storms will carry risks for lightning, heavy downpours, and wind gusts of 20 kts.**

Wind: Winds will be from the S/SE. **N of Morgan's Point:** Winds will be at 3 – 7 kts. **S of Morgan's Point:** Winds will be 7 – 11 kts.

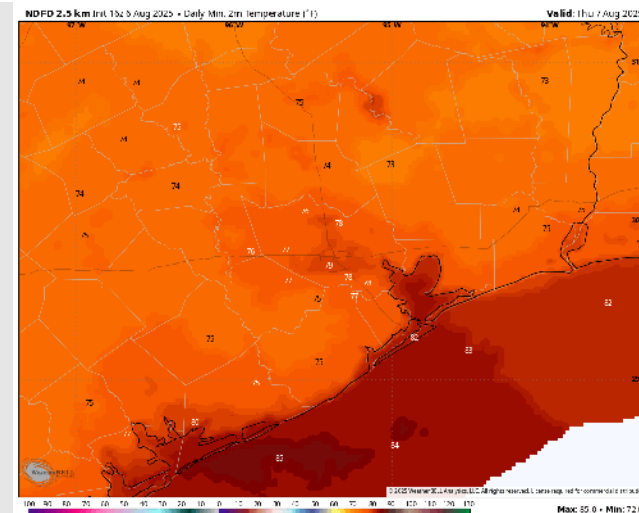
Low Temps: **N of Morgan's Point:** High 70s F. **S of Morgan's Point:** Low 80s F.

Visibility: No fog concerns today, however, visibilities may be reduced briefly under heavier downpours.

Precip Image: 4 PM CT



Wind Speed:
5 PM CT



Low Temps
THU AM

Houston Pilots: THU. 8/7/2025

Forecast Discussion

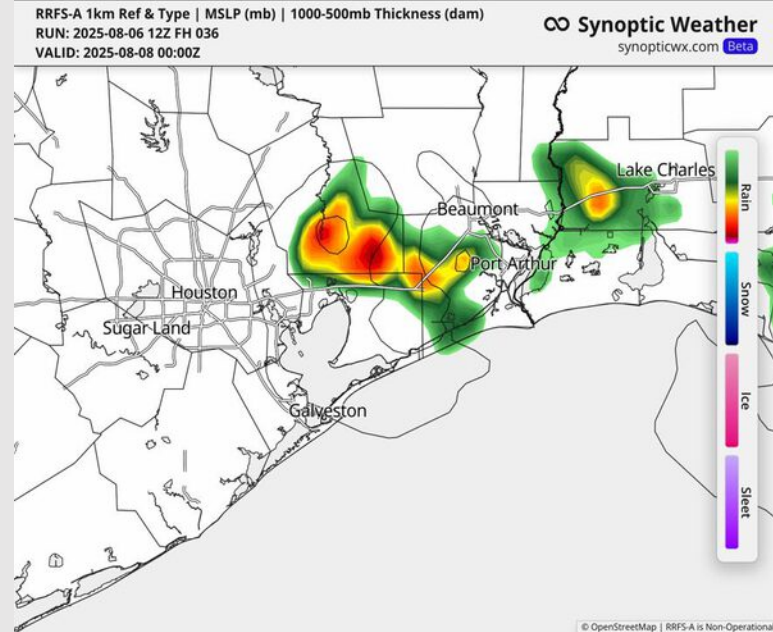
Precip: Isolated showers are favored from 7 AM – 3 PM for the Stations S of Morgan's Point. After 3 PM, scattered storms will be possible until 11 PM for all Stations. **Some strong storms after 3 PM will carry risks for lightning, heavy downpours and 25 kt wind gusts.**

Wind: Winds will be variable through 5 PM before settling out of the SW.
N of Morgan's Point: Winds will be at 1 – 7 kts. **S of Morgan's Point:** Winds will be at 3 – 10 kts.

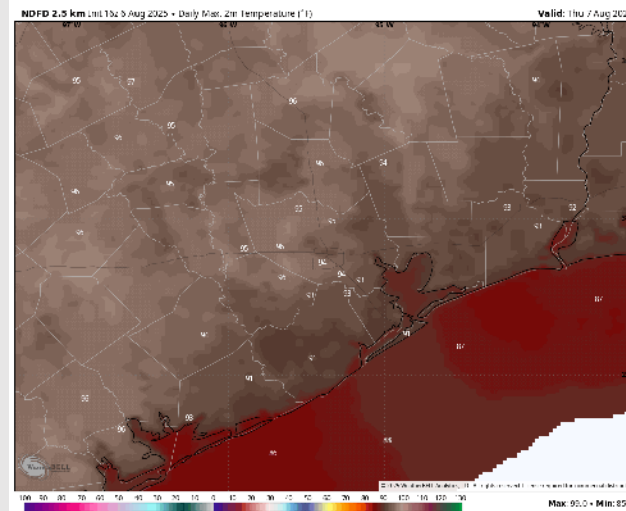
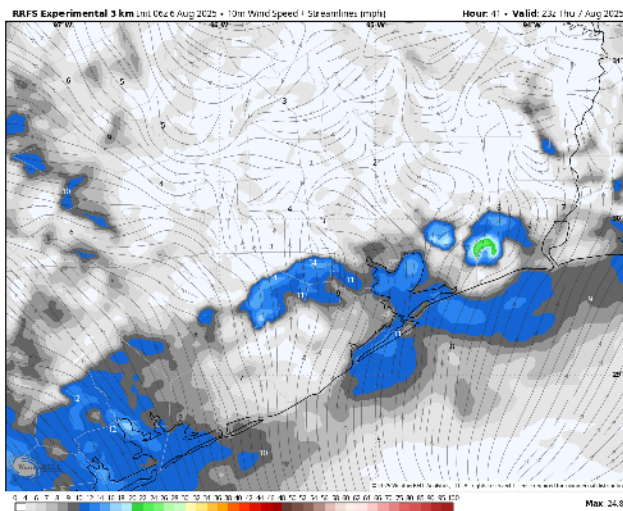
High Temps: **N of Morgan's Point:** Mid 90s F. **S of Morgan's Point:** Low 90s F.

Visibility: No fog concerns Thursday, however, visibilities may be reduced under heavier downpours.

Precip Image: 7 PM CT



Wind Speed:
6 PM CT



High Temps
Thursday

Houston Pilots: FRI. 8/8/2025

Forecast Discussion

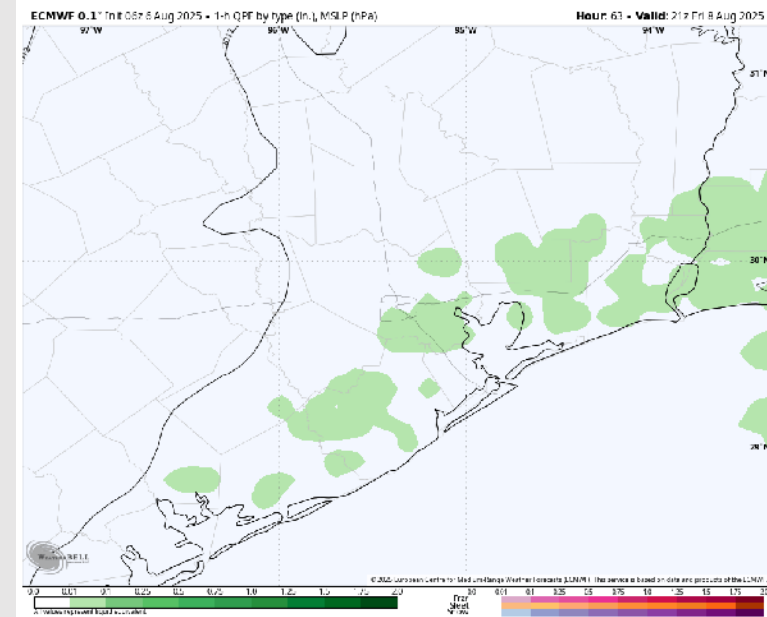
Precip: Isolated showers/storms from 7 – 10 AM will affect all Stations. Then more scattered showers and storms are expected for all Stations from 2 PM – 8 PM. **Some storms may carry risks of heavy downpours and lightning.**

Wind: Winds will be out of the W/NW until becoming variable from 12PM - 3 PM. Winds will transition to be out of the SE at 3 PM. **N of Morgan's Point:** Winds will be at 2 – 7 kts. **S of Morgan's Point:** Winds will be at 3 – 10 kts.

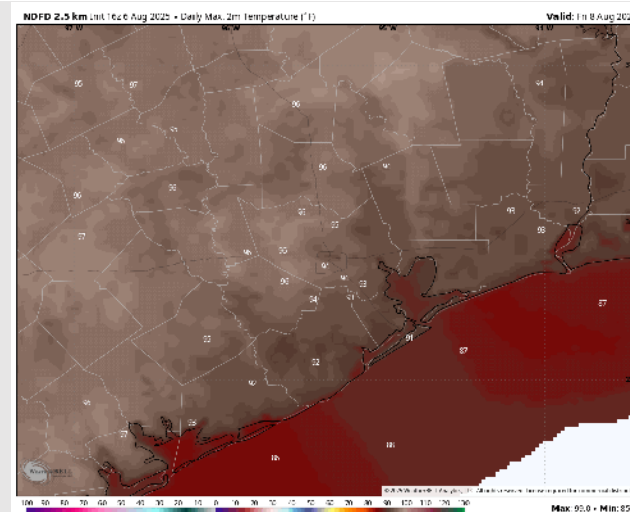
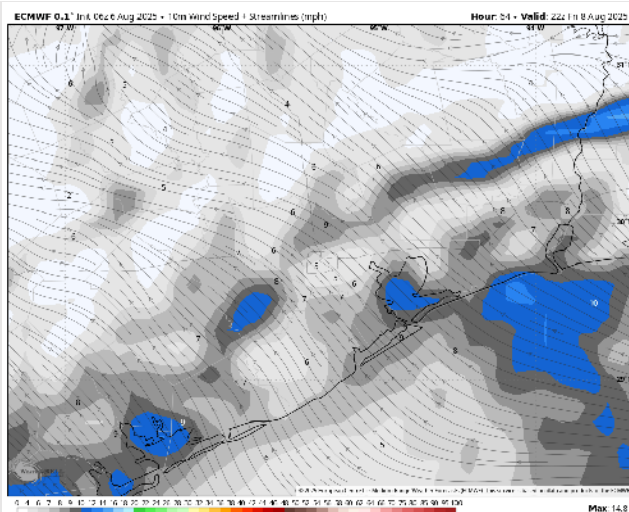
High Temps: **N of Morgan's Point:** Mid 90s F. **S of Morgan's Point:** High 80s to low 90s F.

Visibility: No fog concerns Friday, however, visibilities may be reduced briefly under heavier downpours.

Precip Image: 4 PM CT



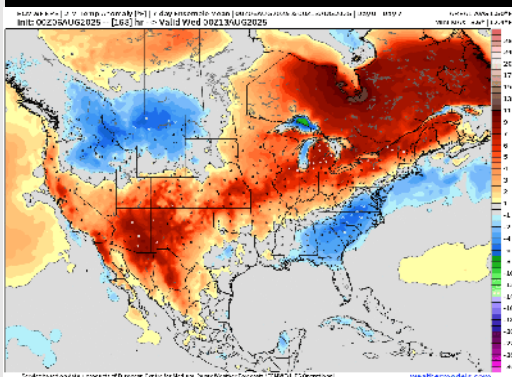
Wind Speed:
5 PM CT



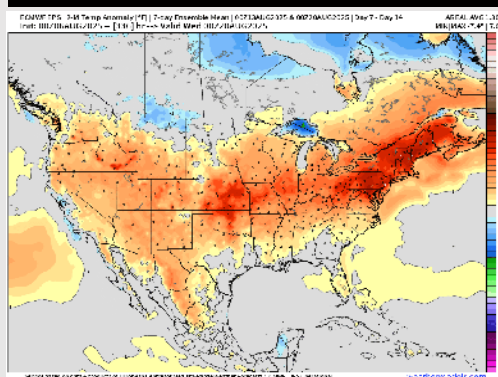
High Temps
Friday

Houston Pilots: 8/6/25

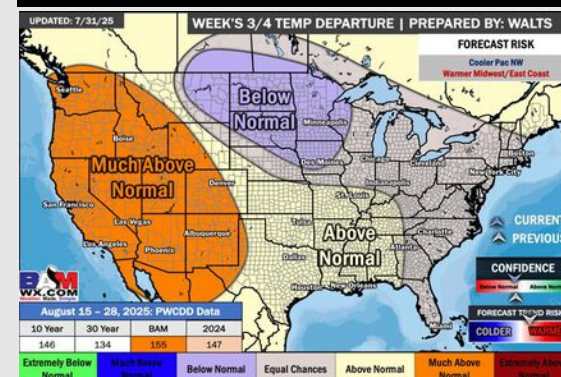
Next 7 Day Temperature Departure



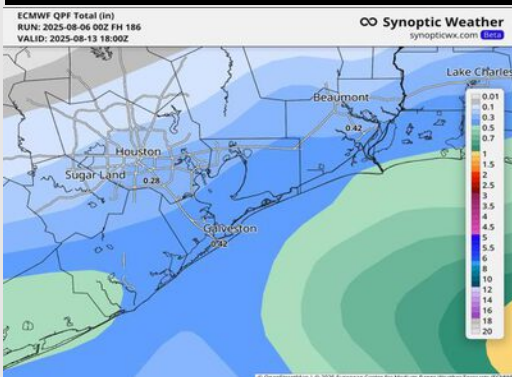
8-14 Day Temperature Departure



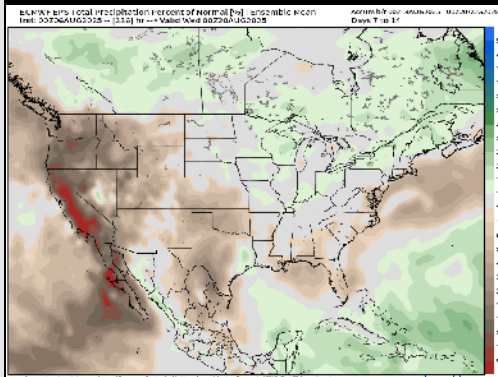
15-30 Day Temperature Departure



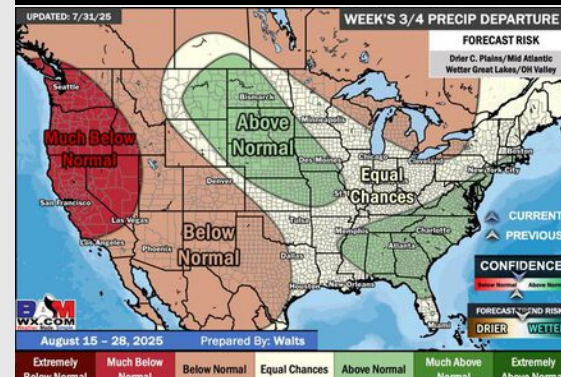
Next 7 Day Total Precipitation



8-14 Day % of Average Precip.



15-30 Day % of Average Precip.



- Temps are expected to be near normal for the next 7 days with scattered rain chances into early/mid week.
- Near normal temperatures and above normal rain chances are favored for days 8 – 14.
- Above normal temperatures are favored for the start of August along with near normal rainfall chances.