

Houston Pilots Forecast Package



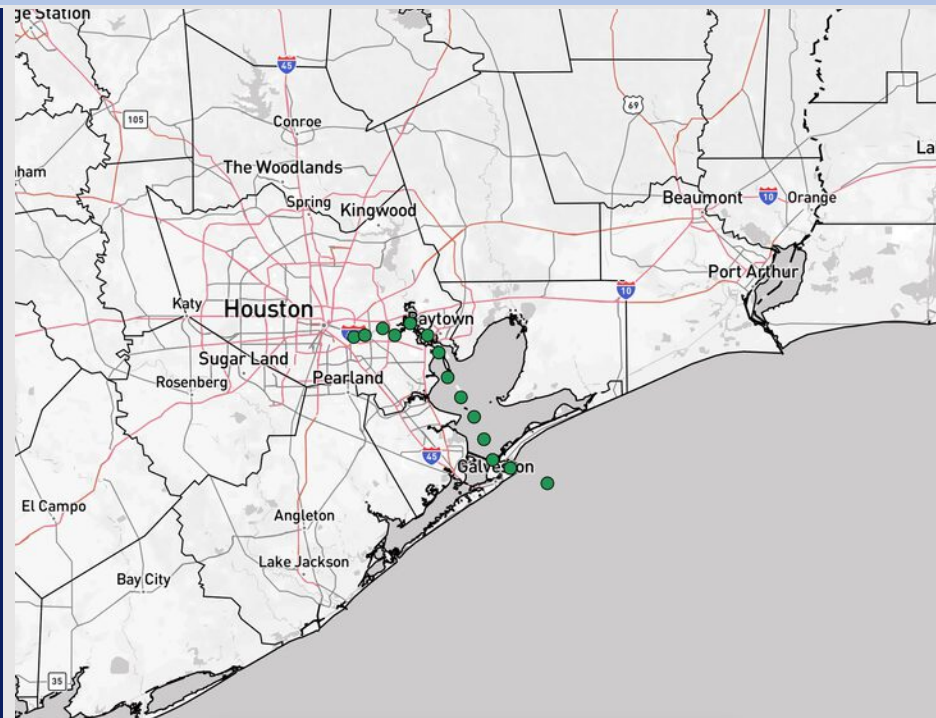
Updated: 11:00 PM CT

Tuesday, August 5, 2025

Forecaster: Sam Lang

Weather Headlines

- Isolated to hit/miss showers and storms in play over the next 72 hours.
- Some strong storms will occur at times, with risks for lightning, heavy downpours and 25+ kt wind gusts.
- No tropical development favored in the Gulf over the next 10 days.



Current Radar: 11:00 PM CT

As always, please do not hesitate to reach out to us with any forecast questions at **(317)-560-8122**. Press **1** for forecast questions.

You can also access real-time forecast updates and 24/7 meteorological chat assistance on your **Clarity** app. Click [here](#) for login assistance.

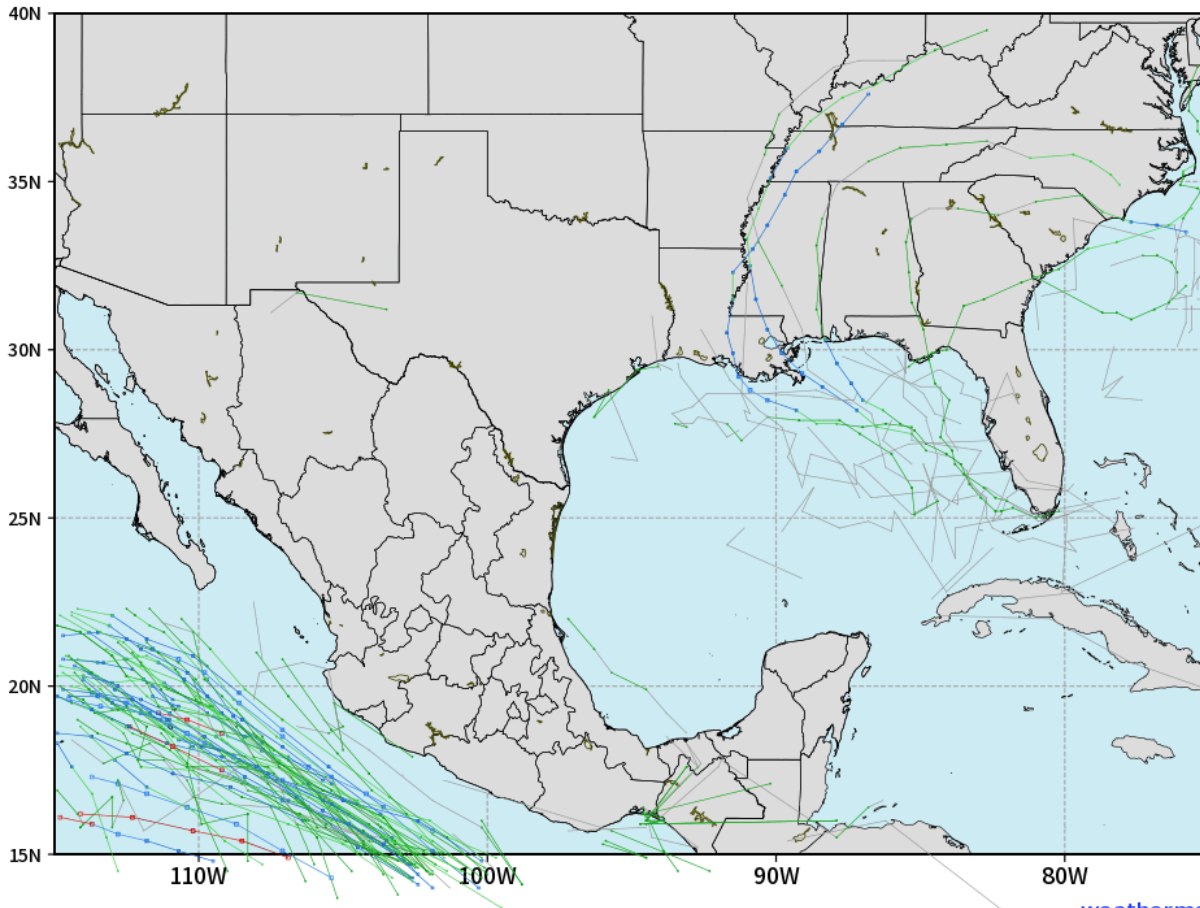


Houston Pilots Tropical Update

10-Day Tropical Outlook

ECMWF GULF EPS Cyclone Locations --> Next [10-days]
INIT: 12Z05AUG2025 --> UNTIL 12Z15AUG2025

o-o ENSEMBLE MEAN
o-o 1000 - 1010 hPa
o-o 980 - 999 hPa
o-o 960 - 979 hPa
o-o 950 - 959 hPa
o-o < 950 hPa



No tropical development favored in the Gulf over the next 10 days.

However, we are monitoring a potential uptick in tropical activity mid to late August.

Houston Pilots Visibility Chart (miles)



Visibility	Wed 12 am	Wed 1 am	Wed 2 am	Wed 3 am	Wed 4 am	Wed 5 am	Wed 6 am	Wed 7 am	Wed 8 am	Wed 9 am	Wed 10 am	Wed 11 am	Wed 12 pm	Wed 1 pm	Wed 2 pm	Wed 3 pm	Wed 4 pm	Wed 5 pm	Wed 6 pm	Wed 7 pm	Wed 8 pm	Wed 9 pm	Wed 10 pm	Wed 11 pm
Houston Pilots N - 610 Bridge	10	10	10	10	10	10	10	10	10	10	10	10	10	10	10	10	10	10	10	10	10	10	10	10
Houston Pilots M - Kinder 1	10	10	10	10	10	10	10	10	10	10	10	10	10	10	10	10	10	10	10	10	10	10	10	10
Houston Pilots L - Greens Bayou	10	10	10	10	10	10	10	10	10	10	10	10	10	10	10	10	10	10	10	10	10	10	10	10
Houston Pilots K - Shell Crude	10	10	10	10	10	10	10	10	10	10	10	10	10	10	10	10	10	10	10	10	10	10	10	10
Houston Pilots J - Lynchburg Ferries	10	10	10	10	10	10	10	10	10	10	10	10	10	10	10	10	10	10	10	10	10	10	10	10
Houston Pilots I - Exxon 3	10	10	10	10	10	10	10	10	10	10	10	10	10	10	10	10	10	10	10	10	10	10	10	10
Houston Pilots H - Morgans Point	10	10	10	10	10	10	10	10	10	10	10	10	10	10	10	10	10	10	10	10	10	10	10	10
Houston Pilots G - 75/76	10	10	10	10	10	10	10	10	10	10	10	10	10	10	10	10	10	10	10	10	10	10	10	10
Houston Pilots F - 63/64	10	10	10	10	10	10	10	10	10	10	10	10	10	10	10	10	10	10	10	10	10	10	10	10
Houston Pilots E - 51/52	10	10	10	10	10	10	10	10	10	10	10	10	10	10	10	10	10	10	10	10	10	10	10	10
Houston Pilots D - 37/38	10	10	10	10	10	10	10	10	10	10	10	10	10	10	10	10	10	10	10	10	10	10	10	10
Houston Pilots C - 25/26	10	10	10	10	10	10	10	10	10	10	10	10	10	10	10	10	10	10	10	10	10	10	10	10
Houston Pilots B - 11/12	10	10	10	10	10	10	10	10	10	10	10	10	10	10	10	10	10	10	10	10	10	10	10	10
Houston Pilots A - 1 & 2 Bravo	10	10	10	10	10	10	10	10	10	10	10	10	10	10	10	10	10	10	10	10	10	10	10	10

NOTE: This is automated data that may/may not agree with the official BAM thinking that’s found on the daily slides or special visibility report slides. This data should be used as a guide only

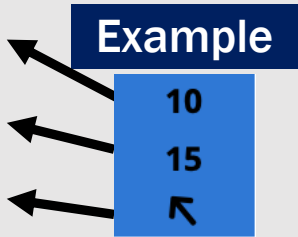
Houston Pilots Wind Chart



Sustained Wind 10 Knots

Gusts 15 Knots

Wind from the SE



Wind	Wed 12 am	Wed 1 am	Wed 2 am	Wed 3 am	Wed 4 am	Wed 5 am	Wed 6 am	Wed 7 am	Wed 8 am	Wed 9 am	Wed 10 am	Wed 11 am	Wed 12 pm	Wed 1 pm	Wed 2 pm	Wed 3 pm	Wed 4 pm	Wed 5 pm	Wed 6 pm	Wed 7 pm	Wed 8 pm	Wed 9 pm	Wed 10 pm	Wed 11 pm
Houston Pilots N - 610 Bridge	3	2	2	1	1	1	1	1	1	1	1	2	3	3	5	5	5	6	6	6	6	6	5	3
	7	6	6	5	3	3	3	3	3	3	3	6	7	8	9	9	9	12	12	10	12	10	9	8
	↗	↗	↗	↗	↗	↘	↘	↘	↘	↘	↘	↖	↖	↖	↖	↖	↖	↖	↖	↖	↗	↗	↗	
Houston Pilots M - Kinder 1	3	2	2	1	1	1	1	1	1	1	1	2	3	3	5	5	5	6	6	6	6	6	5	3
	7	6	6	5	3	3	3	2	3	3	3	6	7	8	9	10	10	12	12	10	12	10	9	8
	↗	↗	↗	↗	↗	↘	↘	↘	↘	↘	↘	↖	↖	↖	↖	↖	↖	↖	↖	↖	↗	↗	↗	
Houston Pilots L - Greens Bayou	3	2	2	1	1	1	1	1	1	1	1	2	3	3	5	5	6	6	6	6	6	5	3	3
	7	6	5	3	3	3	2	2	2	3	3	6	7	8	9	10	10	12	10	10	12	9	8	7
	↗	↗	↗	↗	↗	↘	↘	↘	↘	↘	↘	↖	↖	↖	↖	↖	↖	↖	↖	↖	↗	↗	↗	
Houston Pilots K - Shell Crude	3	2	2	1	1	1	1	1	1	1	1	2	3	5	5	6	6	6	6	6	6	5	3	3
	7	6	5	3	3	3	2	2	2	3	3	6	7	8	10	10	10	12	10	10	12	9	8	7
	↗	↗	↗	↗	↗	↘	↘	↘	↘	↘	↘	↖	↖	↖	↖	↖	↖	↖	↖	↖	↗	↗	↗	
Houston Pilots J - Lynchburg Ferries	2	2	1	1	1	1	1	1	1	1	1	2	3	3	5	6	6	6	6	6	6	5	3	3
	6	5	5	3	2	2	2	2	2	2	3	6	7	8	10	10	10	12	10	10	12	9	8	7
	↗	↗	↗	↗	↗	↘	↘	↘	↘	↘	↘	↖	↖	↖	↖	↖	↖	↖	↖	↖	↗	↗	↗	
Houston Pilots I - Exxon 3	6	6	6	3	3	3	3	3	3	3	3	5	6	6	7	8	8	8	8	8	8	8	8	7
	9	8	7	7	6	6	5	5	6	6	6	7	8	10	12	12	13	13	13	12	13	12	10	10
	↗	↗	↗	↗	↗	↘	↘	↘	↘	↘	↘	↖	↖	↖	↖	↖	↖	↖	↖	↖	↗	↗	↗	
Houston Pilots H - Morgans Point	6	6	6	5	3	3	3	3	3	3	3	5	6	6	7	8	8	8	8	8	8	8	8	7
	9	8	7	7	6	6	6	5	6	6	6	7	9	10	13	12	13	13	13	12	13	12	10	10
	↗	↗	↗	↗	↗	↘	↘	↘	↘	↘	↘	↖	↖	↖	↖	↖	↖	↖	↖	↖	↗	↗	↗	
Houston Pilots G - 75/76	7	6	6	6	5	5	3	3	3	3	3	5	5	6	6	7	8	8	8	8	8	8	8	8
	10	9	8	7	7	7	7	6	6	6	7	8	9	10	12	12	13	13	13	13	13	12	12	10
	↗	↗	↗	↗	↗	↗	↘	↘	↘	↘	↘	↖	↖	↖	↖	↖	↖	↖	↖	↖	↗	↗	↗	
Houston Pilots F - 63/64	7	7	6	6	6	5	3	3	3	3	3	5	5	6	6	7	7	8	8	8	8	8	8	8
	10	9	9	8	7	7	7	6	6	7	7	8	9	10	12	12	12	13	13	12	13	12	10	10
	↗	↗	↗	↗	↗	↗	↘	↘	↘	↘	↘	↖	↖	↖	↖	↖	↖	↖	↖	↖	↗	↗	↗	
Houston Pilots E - 51/52	7	7	6	6	6	5	5	3	3	3	3	5	5	6	6	7	7	7	7	8	8	8	7	7
	10	9	9	8	7	7	7	7	7	7	7	8	9	10	12	12	12	13	13	12	13	12	10	10
	↗	↗	↗	↗	↗	↗	↘	↘	↘	↘	↘	↖	↖	↖	↖	↖	↖	↖	↖	↖	↗	↗	↗	
Houston Pilots D - 37/38	7	7	7	6	6	6	5	3	3	3	3	5	5	6	6	6	6	7	7	7	8	8	7	7
	10	9	9	8	8	7	7	7	7	7	7	8	9	9	10	10	12	13	12	12	13	10	10	9
	↗	↗	↗	↗	↗	↗	↘	↘	↘	↘	↘	↖	↖	↖	↖	↖	↖	↖	↖	↖	↗	↗	↗	
Houston Pilots C - 25/26	7	7	6	6	6	6	5	3	3	3	3	5	5	6	6	6	6	6	6	7	7	7	7	6
	10	9	9	8	8	7	7	7	7	7	7	7	8	9	10	10	10	12	10	10	12	10	9	9
	↗	↗	↗	↗	↗	↗	↘	↘	↘	↘	↘	↖	↖	↖	↖	↖	↖	↖	↖	↖	↗	↗	↗	
Houston Pilots B - 11/12	6	6	6	5	5	5	3	3	3	3	3	3	5	5	6	6	6	6	6	6	6	6	6	6
	10	9	9	8	8	8	7	7	7	7	7	7	8	9	10	9	10	12	10	10	10	9	9	9
	↗	↗	↗	↗	↗	↗	↘	↘	↘	↘	↘	↖	↖	↖	↖	↖	↖	↖	↖	↖	↗	↗	↗	
Houston Pilots A - 1 & 2 Bravo	8	8	8	7	6	6	6	5	5	3	3	3	3	3	5	5	5	6	6	6	6	6	6	6
	12	10	10	10	9	9	8	7	7	7	7	7	7	8	9	9	9	12	10	10	10	9	9	9
	↗	↗	↗	↗	↗	↗	↘	↘	↘	↘	↘	↖	↖	↖	↖	↖	↖	↖	↖	↖	↗	↗	↗	

NOTE: This is automated data that may/may not agree with the official BAM thinking that's found on the daily slides.
This data should be used as a guide only.

Houston Pilots: WED. 8/6/2025

Forecast Discussion

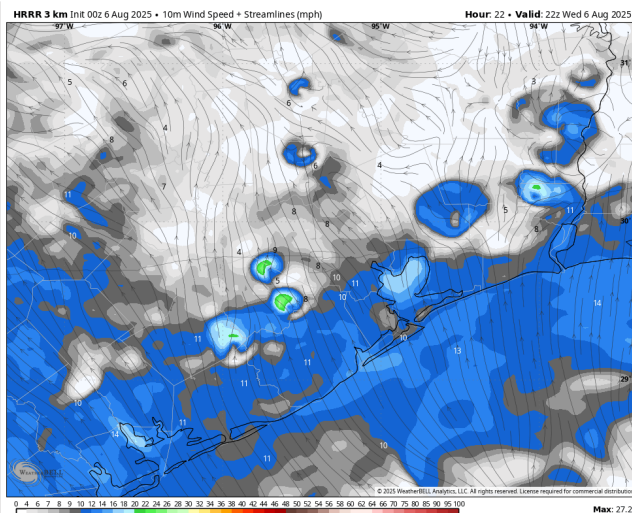
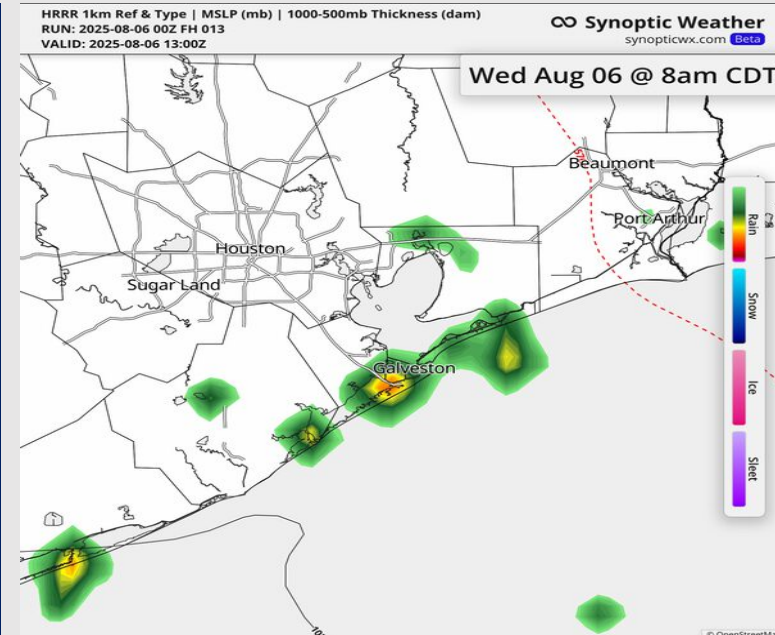
Precip: Isolated showers and storms are possible from 6 AM to 11 AM for Stations S of Morgan's Point. After 10 AM, hit/miss showers/storms are possible for all Stations until 6 PM. **Some strong storms will carry risks for lightning, wind gusts of 25+ kts and heavier downpours.**

Wind: Winds will be variable until 3PM before transitioning to out of the S/SE. **N of Morgan's Point:** Winds will be at 5 – 10 kts. **S of Morgan's Point:** Winds will be 6– 11 kts.

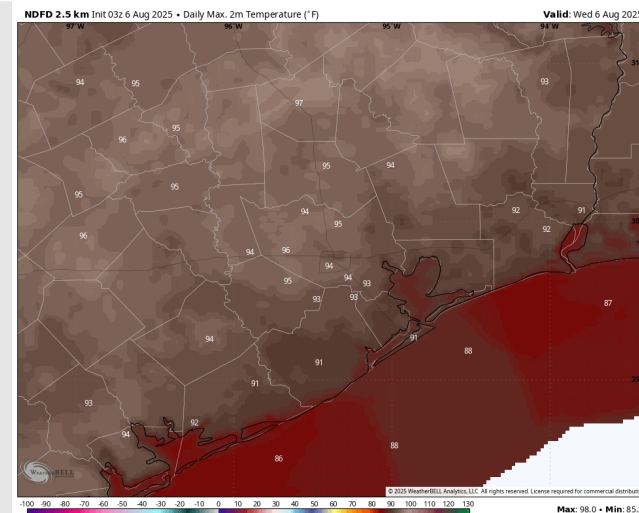
High Temps: **N of Morgan's Point:** Mid 90s F. **S of Morgan's Point:** High 80s to low 90s F.

Visibility: No fog concerns today, however, visibilities may be reduced briefly under heavier downpours.

Precip Image: 8 AM CT



Wind Speed:
3 PM CT



High Temps
Today

Houston Pilots: THU. 8/7/2025

Forecast Discussion

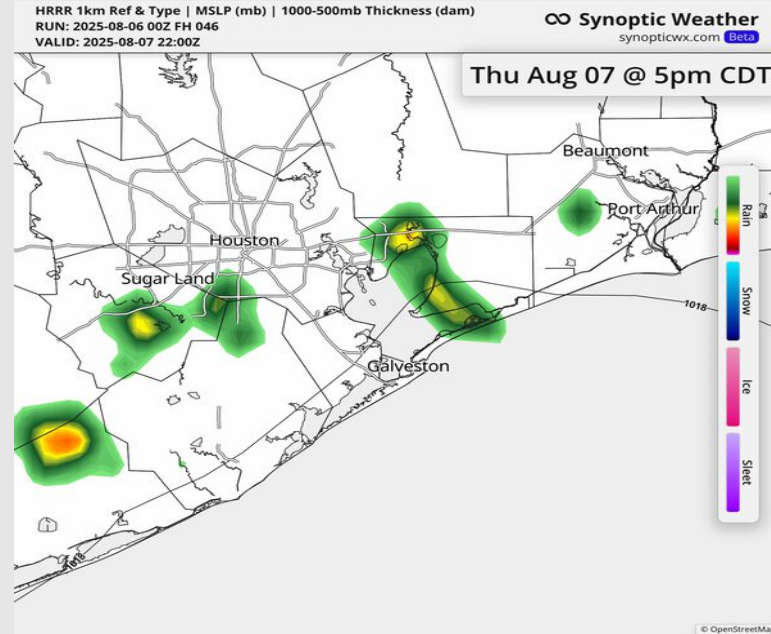
Precip: Hit/miss showers and storms in play for Stations S of Morgan's Point between 6 AM and 6 PM. **Some strong storms will carry risks for lightning, heavy downpours and 25 kt wind gusts.**

Wind: Winds will be variable through 1 PM before settling out of the SW. **N of Morgan's Point:** Winds will be at 4 – 9 kts. **S of Morgan's Point:** Winds will be at 5 – 10 kts.

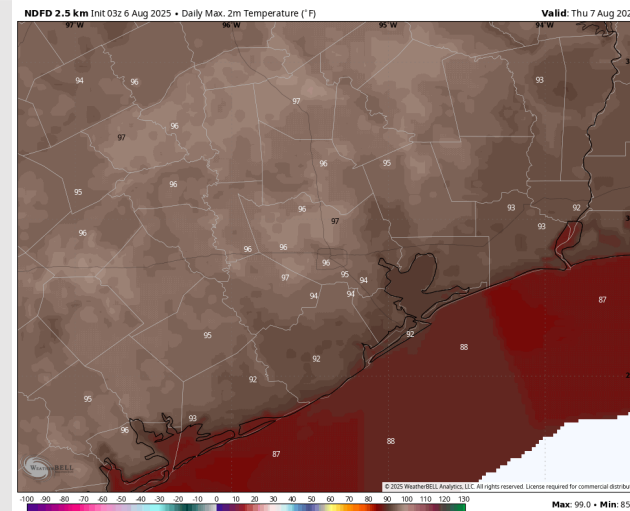
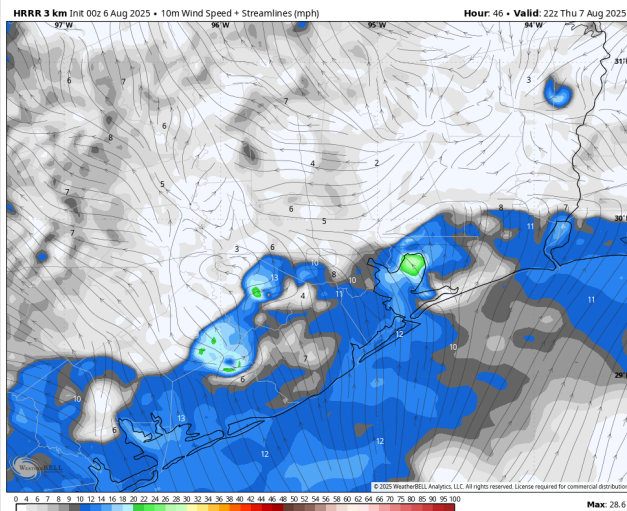
High Temps: **N of Morgan's Point:** Mid 90s F. **S of Morgan's Point:** Low 90s F.

Visibility: No fog concerns Thursday, however, visibilities may be reduced under heavier downpours.

Precip Image: 5 PM CT



Wind Speed:
5 PM CT



High Temps
Thursday

Houston Pilots: FRI. 8/8/2025

Forecast Discussion

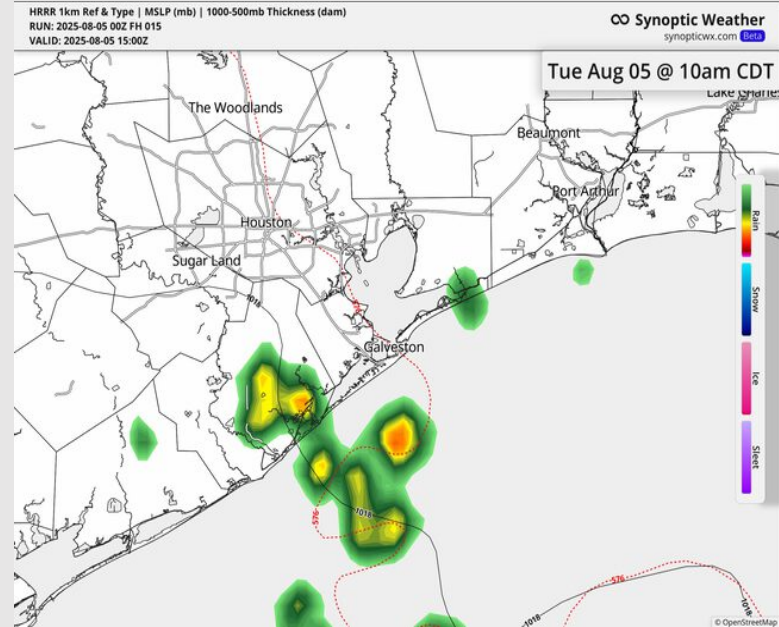
Precip: Isolated showers/storms from 8 – 10 AM will affect Stations S of Morgan's Point. Scattered showers and storms expected for ALL Stations from 3PM – 8 PM. **Some storms may carry risks of heavy downpours and lightning.**

Wind: Winds will be out of the W/SW until becoming variable from 12PM-4PM. Winds will transition to out of the SE at 4PM. **N of Morgan's Point:** Winds will be at 1 – 6 kts. **S of Morgan's Point:** Winds will be at 7 – 12 kts.

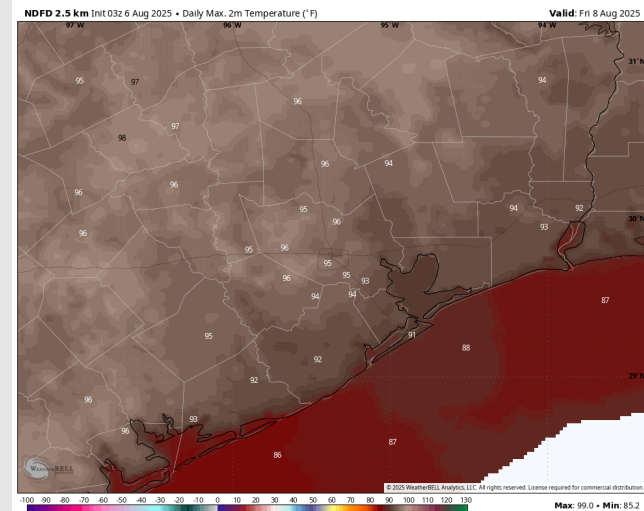
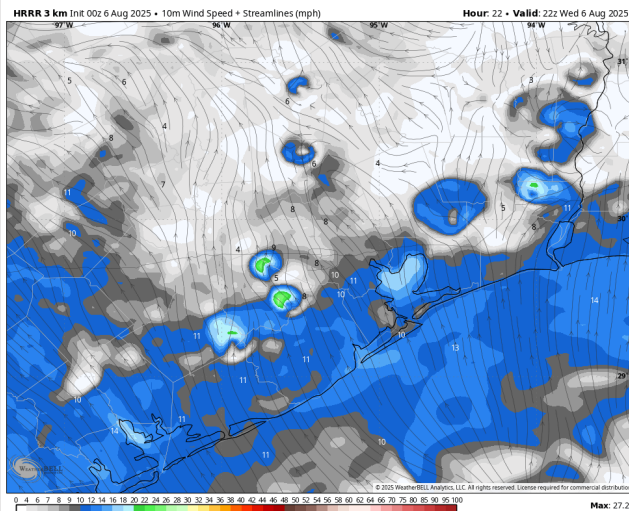
High Temps: **N of Morgan's Point:** Mid 90s F. **S of Morgan's Point:** High 80s to low 90s F.

Visibility: No fog concerns Friday, however, visibilities may be reduced briefly under heavier downpours.

Precip Image: 10 AM CT



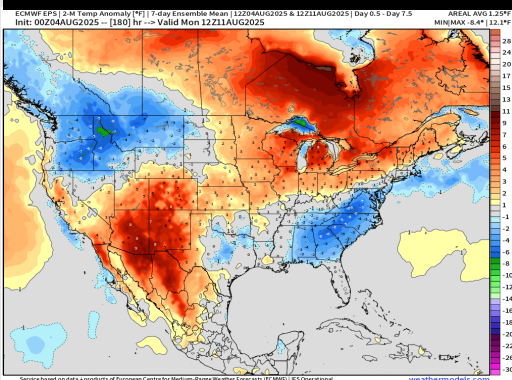
Wind Speed:
5 PM CT



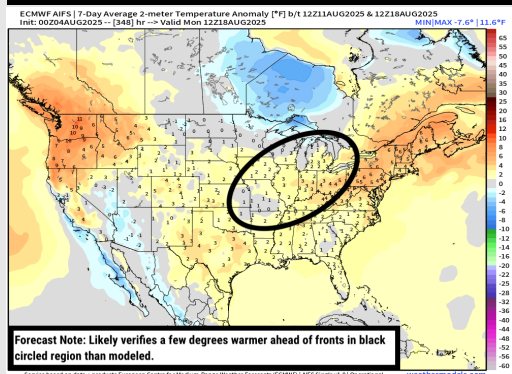
High Temps
Friday

Houston Pilots: 8/6/25

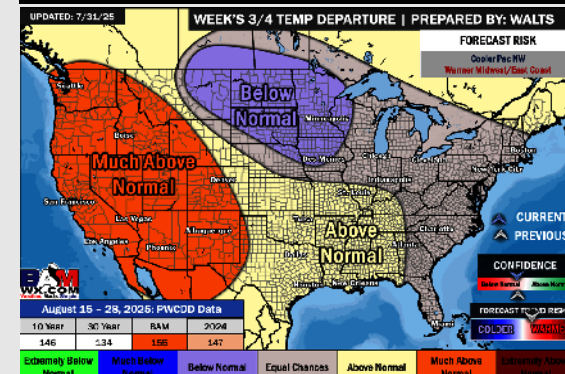
Next 7 Day Temperature Departure



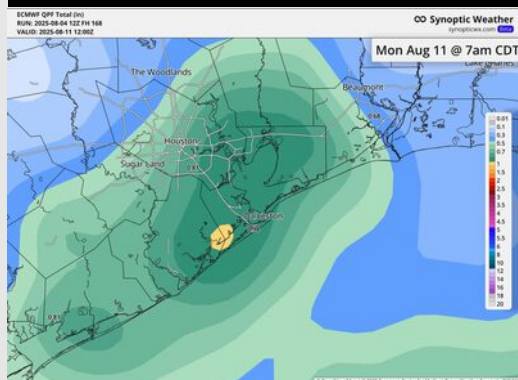
8-14 Day Temperature Departure



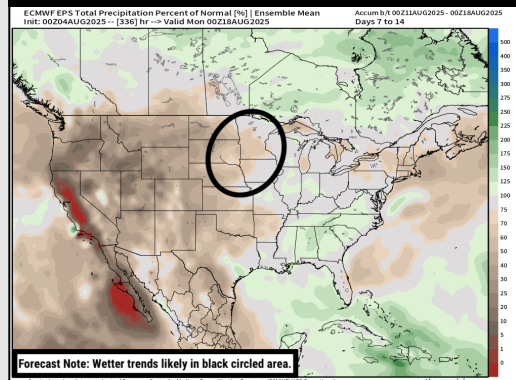
15-30 Day Temperature Departure



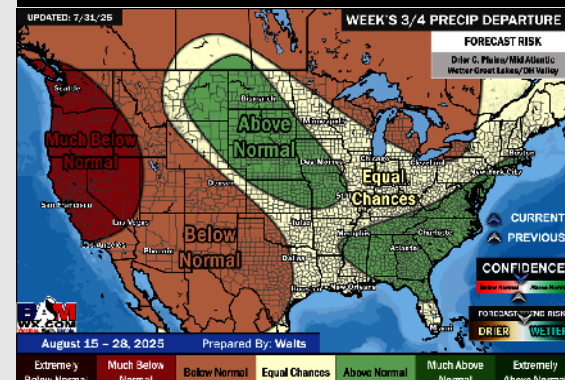
Next 7 Day Total Precipitation



8-14 Day % of Average Precip.



15-30 Day % of Average Precip.



- Temps are expected to be near normal for the next 7 days with scattered rain chances into early/mid week.
- Above normal and near normal rain chances are favored for days 8 – 14.
- Above normal temperatures are favored for the start of August along with near normal rainfall chances.