

# Houston Pilots Forecast Package

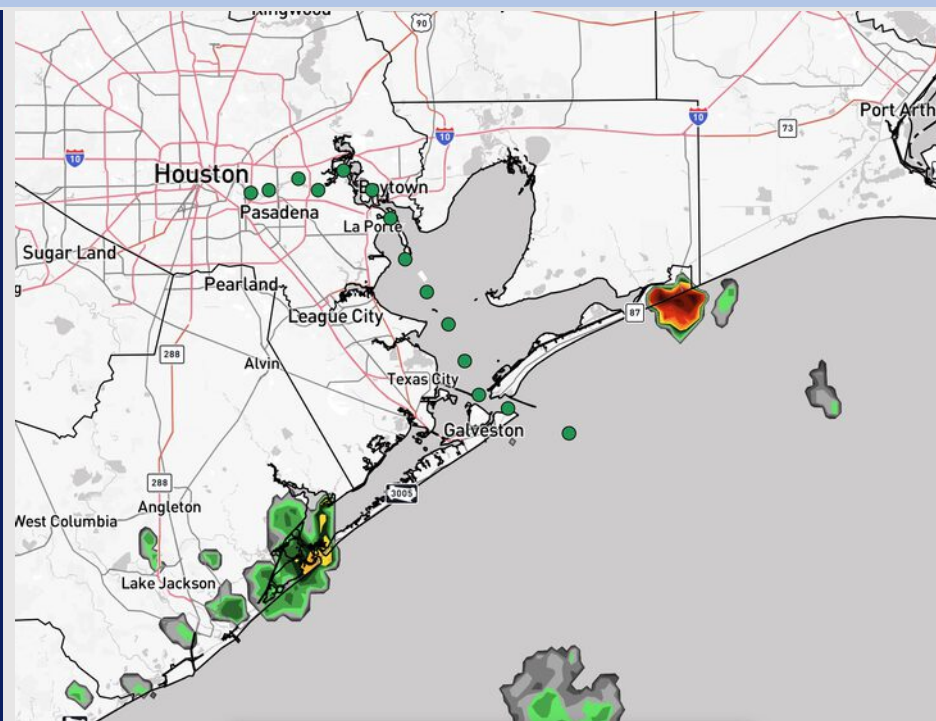


Updated: 2:30 PM CT  
Friday, August 1, 2025

Forecaster: Sam Lang

## Weather Headlines

- Scattered showers possible until 5PM today for all stations.
- Scattered showers/storms possible for all Stations Saturday and Sunday.
- No tropical development favored over the next 10 days.



Current Radar: 2:30 PM CT

As always, please do not hesitate to reach out to us with any forecast questions at **(317)-560-8122**. Press **1** for forecast questions.

You can also access real-time forecast updates and 24/7 meteorological chat assistance on your **Clarity** app. Click [here](#) for login assistance.

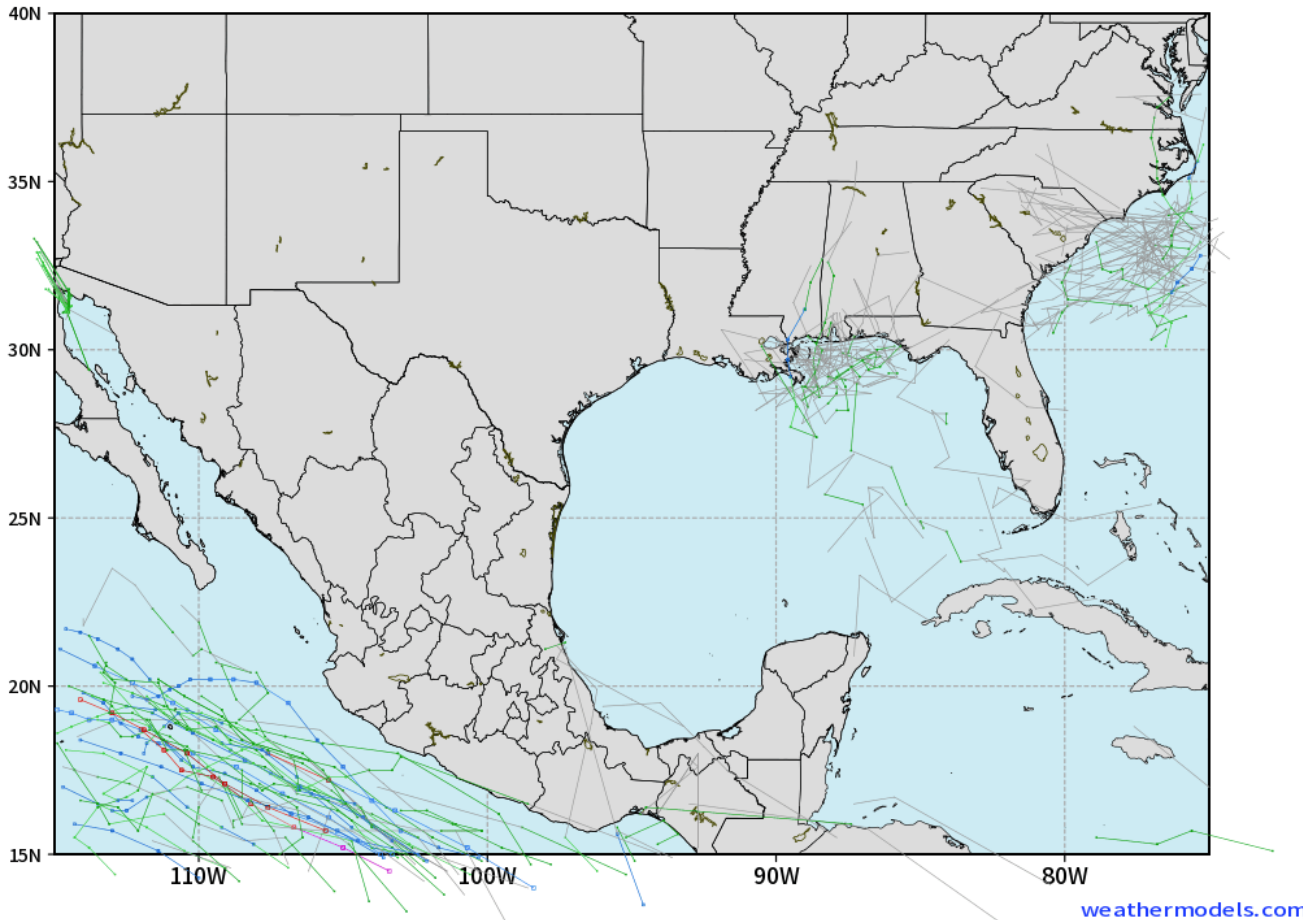


# Houston Pilots Tropical Update

## 10-Day Tropical Outlook

ECMWF GULF EPS Cyclone Locations --> Next [10-days]  
INIT: 00Z01AUG2025 --> UNTIL 00Z11AUG2025

o-o ENSEMBLE MEAN  
o-o 1000 - 1010 hPa  
o-o 980 - 999 hPa  
o-o 960 - 979 hPa  
o-o 950 - 959 hPa  
o-o < 950 hPa



No tropical development favored over the next 10 days.

# Houston Pilots Visibility Chart (miles)



Visibility	Fri 4 pm	Fri 5 pm	Fri 6 pm	Fri 7 pm	Fri 8 pm	Fri 9 pm	Fri 10 pm	Fri 11 pm	Sat 12 am	Sat 1 am	Sat 2 am	Sat 3 am	Sat 4 am	Sat 5 am	Sat 6 am	Sat 7 am	Sat 8 am	Sat 9 am	Sat 10 am	Sat 11 am	Sat 12 pm	Sat 1 pm	Sat 2 pm	Sat 3 pm
Houston Pilots N - 610 Bridge	10	10	10	10	10	10	10	10	10	10	10	10	10	10	10	10	10	10	10	10	10	10	10	10
Houston Pilots M - Kinder 1	10	10	10	10	10	10	10	10	10	10	10	10	10	10	10	10	10	10	10	10	10	10	10	10
Houston Pilots L - Greens Bayou	10	10	10	10	10	10	10	10	10	10	10	10	10	10	10	10	10	10	10	10	10	10	10	10
Houston Pilots K - Shell Crude	10	10	10	10	10	10	10	10	10	10	10	10	10	10	10	10	10	10	10	10	10	10	10	10
Houston Pilots J - Lynchburg Ferries	10	10	10	10	10	10	10	10	10	10	10	10	10	10	10	10	10	10	10	10	10	10	10	10
Houston Pilots I - Exxon 3	10	10	10	10	10	10	10	10	10	10	10	10	10	10	10	10	10	10	10	10	10	10	10	10
Houston Pilots H - Morgans Point	10	10	10	10	10	10	10	10	10	10	10	10	10	10	10	10	10	10	10	10	10	10	10	10
Houston Pilots G - 75/76	10	10	10	10	10	10	10	10	10	10	10	10	10	10	10	10	10	10	10	10	10	10	10	10
Houston Pilots F - 63/64	10	10	10	10	10	10	10	10	10	10	10	10	10	10	10	10	10	10	10	10	10	10	10	10
Houston Pilots E - 51/52	10	10	10	10	10	10	10	10	10	10	10	10	10	10	10	10	10	10	10	10	10	10	10	10
Houston Pilots D - 37/38	10	10	10	10	10	10	10	10	10	10	10	10	10	10	10	10	10	10	10	10	10	10	10	10
Houston Pilots C - 25/26	10	10	10	10	10	10	10	10	10	10	10	10	10	10	10	10	10	10	10	10	10	10	10	10
Houston Pilots B - 11/12	10	10	10	10	10	10	10	10	10	10	10	10	10	10	10	10	10	10	10	10	10	10	10	10
Houston Pilots A - 1 & 2 Bravo	10	10	10	10	10	10	10	10	10	10	10	10	10	10	10	10	10	10	10	10	10	10	10	10

NOTE: This is automated data that may/may not agree with the official BAM thinking that’s found on the daily slides or special visibility report slides. This data should be used as a guide only

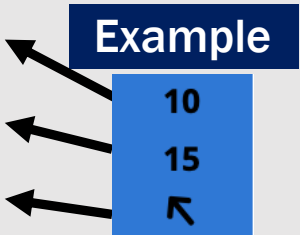
# Houston Pilots Wind Chart



## Forecast Confidence



Sustained Wind 10 Knots  
Gusts 15 Knots  
Wind from the SE



Wind	Fri 4 pm	Fri 5 pm	Fri 6 pm	Fri 7 pm	Fri 8 pm	Fri 9 pm	Fri 10 pm	Fri 11 pm	Sat 12 am	Sat 1 am	Sat 2 am	Sat 3 am	Sat 4 am	Sat 5 am	Sat 6 am	Sat 7 am	Sat 8 am	Sat 9 am	Sat 10 am	Sat 11 am	Sat 12 pm	Sat 1 pm	Sat 2 pm	Sat 3 pm
Houston Pilots N - 610 Bridge	3	3	3	3	5	5	3	3	3	3	3	3	3	3	3	3	3	3	3	3	5	3	3	3
	9	9	9	9	10	9	8	9	8	7	7	7	7	7	7	7	8	8	8	9	9	9	9	9
	↗	↑	↑	↑	↑	↑	↑	↑	↑	↗	↗	↗	↗	↗	↗	↗	↗	↗	↗	↘	↘	↘	↘	↘
Houston Pilots M - Kinder 1	3	3	3	5	5	5	3	3	3	3	3	3	3	3	3	3	3	3	3	3	5	3	3	3
	9	9	9	9	9	9	8	9	8	7	7	7	7	7	7	7	8	8	8	9	9	9	9	9
	↗	↑	↑	↑	↑	↑	↑	↑	↑	↗	↗	↗	↗	↗	↗	↗	↗	↗	↗	↘	↘	↘	↘	↘
Houston Pilots L - Greens Bayou	3	3	3	3	5	3	3	3	3	3	3	3	3	3	3	3	3	3	3	3	5	3	3	3
	9	9	8	9	9	9	8	8	7	7	7	7	7	7	7	7	8	8	8	9	9	9	9	9
	↖	↑	↑	↑	↑	↑	↑	↑	↑	↗	↗	↗	↗	↗	↗	↗	↗	↗	↘	↘	↘	↘	↘	↘
Houston Pilots K - Shell Crude	3	5	3	3	5	3	3	3	3	3	3	3	3	3	3	3	3	3	3	3	3	3	3	3
	9	9	8	9	9	9	8	8	8	7	7	7	7	7	7	7	8	8	8	9	8	9	9	9
	↖	↑	↑	↑	↑	↑	↑	↑	↑	↗	↗	↗	↗	↗	↗	↗	↗	↗	↘	↘	↘	↘	↘	↘
Houston Pilots J - Lynchburg Ferries	3	3	3	3	5	3	3	3	3	2	2	2	2	2	2	3	3	3	3	3	3	3	3	3
	9	9	8	9	9	8	8	7	7	7	6	6	6	7	7	7	7	7	7	8	9	9	9	9
	↖	↑	↑	↑	↑	↑	↑	↑	↑	↗	↗	↗	↗	↗	↗	↗	↗	↗	↘	↘	↘	↘	↘	↘
Houston Pilots I - Exxon 3	6	6	6	7	8	8	8	8	7	7	7	6	6	7	7	7	7	7	6	6	6	6	6	6
	10	10	10	10	12	12	12	12	9	9	9	9	9	9	9	9	9	9	9	9	10	10	10	10
	↑	↑	↑	↑	↑	↑	↑	↑	↗	↗	↗	↗	↗	↗	↗	↗	↗	↗	↘	↘	↘	↘	↘	↘
Houston Pilots H - Morgans Point	6	6	6	7	8	8	8	8	7	7	7	6	6	7	7	7	7	7	6	6	6	6	6	6
	10	10	10	10	12	12	12	12	10	9	9	9	9	9	9	9	10	10	9	9	9	10	10	10
	↑	↑	↑	↑	↑	↑	↑	↑	↗	↗	↗	↗	↗	↗	↗	↗	↗	↗	↘	↘	↘	↘	↘	↘
Houston Pilots G - 75/76	6	6	6	8	8	8	8	8	8	8	8	8	8	8	8	8	8	8	7	7	6	5	5	5
	10	12	12	12	13	13	13	13	12	12	10	10	10	12	12	12	12	12	12	10	10	10	9	9
	↑	↑	↑	↑	↑	↑	↑	↑	↗	↗	↗	↗	↗	↗	↗	↗	↗	↗	↘	↘	↘	↘	↘	↘
Houston Pilots F - 63/64	6	6	6	8	8	8	8	8	8	8	8	8	8	8	8	8	8	8	7	7	6	5	5	3
	10	12	12	12	13	13	13	13	12	12	12	10	12	12	12	12	12	12	12	12	10	9	9	9
	↑	↑	↑	↑	↑	↑	↑	↑	↗	↗	↗	↗	↗	↗	↗	↗	↗	↗	↘	↘	↘	↘	↘	↘
Houston Pilots E - 51/52	6	6	7	8	9	9	8	8	8	8	8	8	8	8	8	8	8	8	8	7	6	5	5	3
	10	12	12	12	14	14	13	13	12	12	12	12	12	12	12	12	13	13	12	12	12	10	9	9
	↑	↑	↑	↑	↑	↑	↑	↑	↗	↗	↗	↗	↗	↗	↗	↗	↗	↗	↘	↘	↘	↘	↘	↘
Houston Pilots D - 37/38	6	6	7	8	9	9	8	8	8	8	8	8	8	8	8	8	8	8	8	8	6	6	5	3
	10	12	12	12	14	14	13	13	12	12	12	12	12	12	12	12	13	13	12	12	12	10	9	9
	↑	↑	↑	↑	↑	↑	↑	↑	↗	↗	↗	↗	↗	↗	↗	↗	↗	↗	↘	↘	↘	↘	↘	↘
Houston Pilots C - 25/26	6	6	6	8	8	8	8	8	8	8	8	8	8	8	8	8	8	8	8	8	7	6	5	5
	10	12	12	12	14	13	13	13	12	12	12	10	12	12	12	12	13	13	12	12	12	10	9	9
	↗	↑	↑	↑	↑	↑	↑	↑	↑	↑	↑	↑	↑	↑	↑	↑	↑	↑	↑	↑	↑	↑	↑	↑
Houston Pilots B - 11/12	6	6	6	7	8	8	7	7	7	6	6	6	6	7	7	7	8	7	7	7	7	6	5	5
	10	12	12	12	13	13	13	13	12	12	10	10	10	12	12	12	13	13	12	12	12	10	9	9
	↑	↑	↑	↑	↑	↑	↑	↑	↑	↑	↑	↑	↑	↑	↑	↑	↑	↑	↑	↑	↑	↑	↑	↑
Houston Pilots A - 1 & 2 Bravo	6	6	7	8	8	8	8	8	8	8	8	8	8	9	9	10	10	9	9	8	7	6	5	3
	10	12	12	12	13	13	13	13	12	13	13	13	13	14	14	14	15	15	14	14	14	13	12	9
	↑	↑	↑	↑	↑	↑	↑	↑	↑	↑	↑	↑	↑	↑	↑	↑	↑	↑	↑	↑	↑	↑	↑	↑

NOTE: This is automated data that may/may not agree with the official BAM thinking that's found on the daily slides.  
This data should be used as a guide only.

# Houston Pilots: FRI. 8/1/2025

## Forecast Discussion

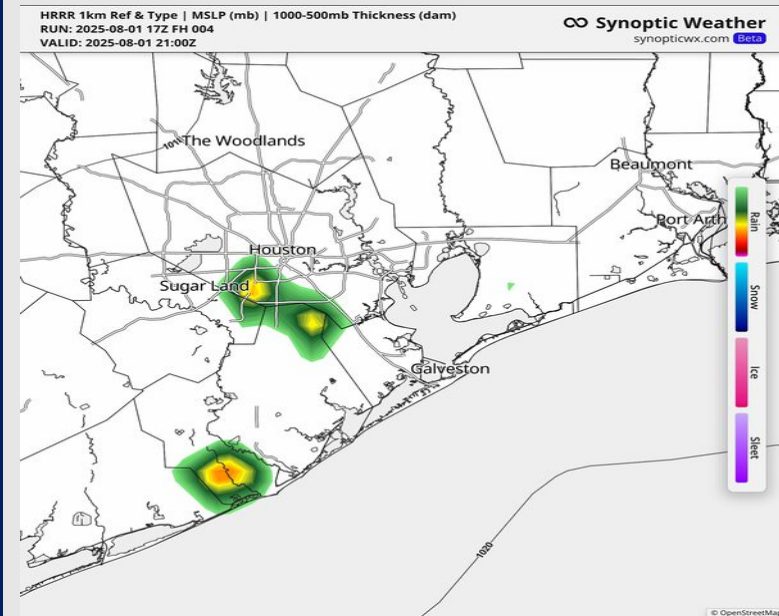
**Precip:** Scattered showers possible until 5PM today. **Some storms** may carry risks of isolated hail, lightning, and wind gusts of 25– 35 kts.

**Wind:** Winds will be variable until 5PM, before becoming from the SW for the rest of the day . **N of Morgan's Point:** Winds will be at 9 – 14 kts. **S of Morgan's Point:** Winds will be at 6 – 11 kts.

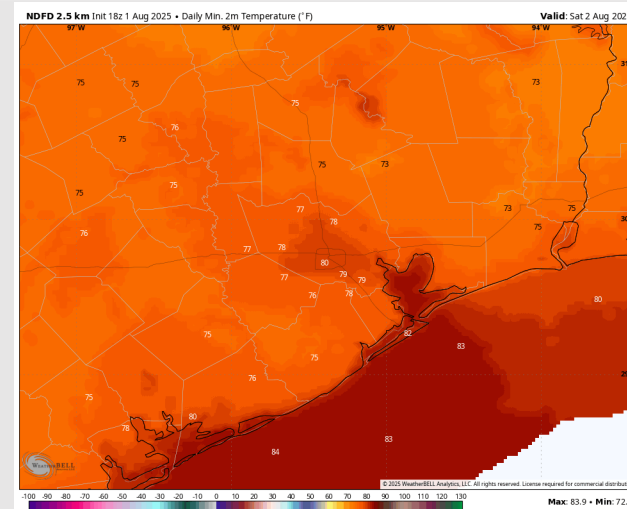
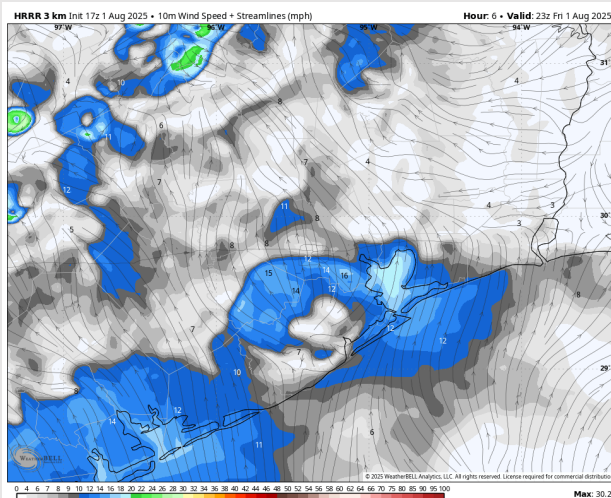
**Low Temps:** **N of Morgan's Point:** High 70s F. **S of Morgan's Point:** Low 80s F.

**Visibility:** No fog concerns today, however, visibilities may be reduced under heavier downpours.

## Precip Image: 4 PM CT



**Wind Speed:**  
6 PM CT



**Low Temps**  
**Saturday**



# Houston Pilots: SAT. 8/2/2025

## Forecast Discussion

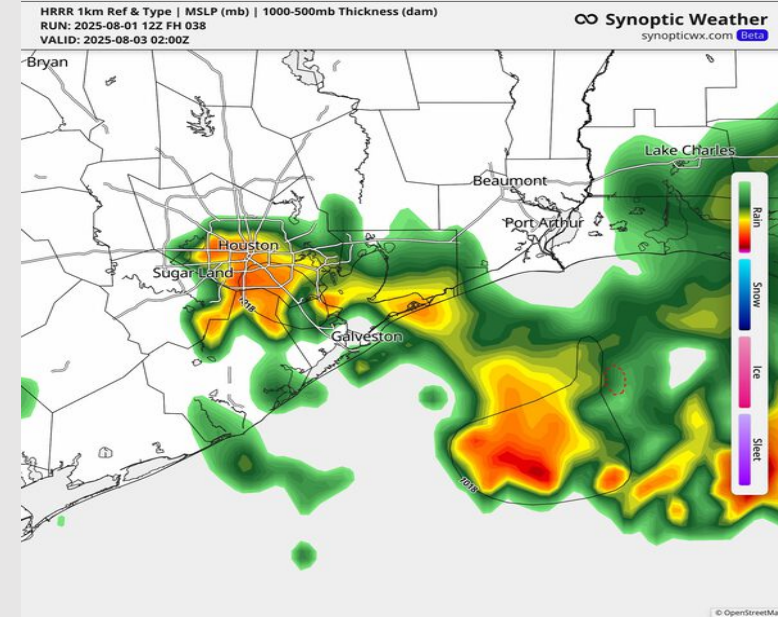
**Precip:** Scattered showers/storms possible for all Stations from 2PM – 11PM Saturday. **Some storms may carry risks of lightning, heavy downpours, and wind gusts of 25 - 35 kts.**

**Wind:** Winds will be from the NW through 1 PM, then will be variable the rest of the day. **N of Morgan's Point:** Winds will be at 5 – 9 kts. **S of Morgan's Point:** Winds will be at 11 – 16 kts.

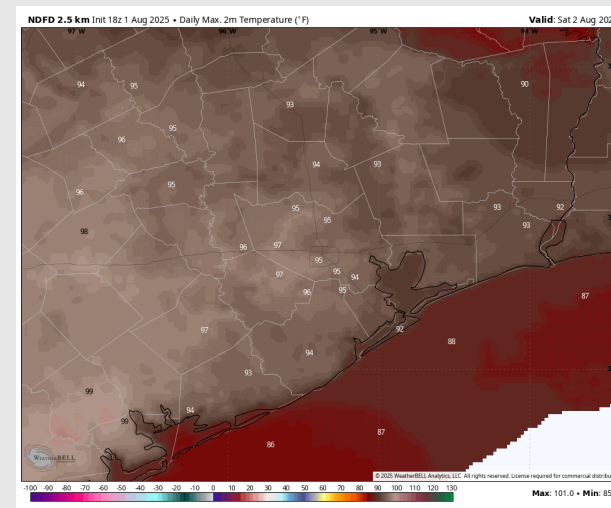
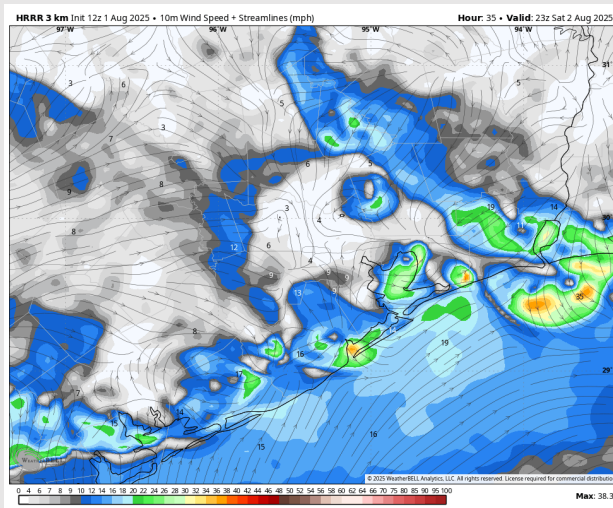
**High Temps:** **N of Morgan's Point:** Mid 90s F. **S of Morgan's Point:** Low 90s F.

**Visibility:** No fog concerns Saturday, however, visibilities may be reduced under heavier downpours.

## Precip Image: 9 PM CT



Wind Speed:  
6 PM CT



High Temps  
Saturday

# Houston Pilots: SUN. 8/3/2025

## Forecast Discussion

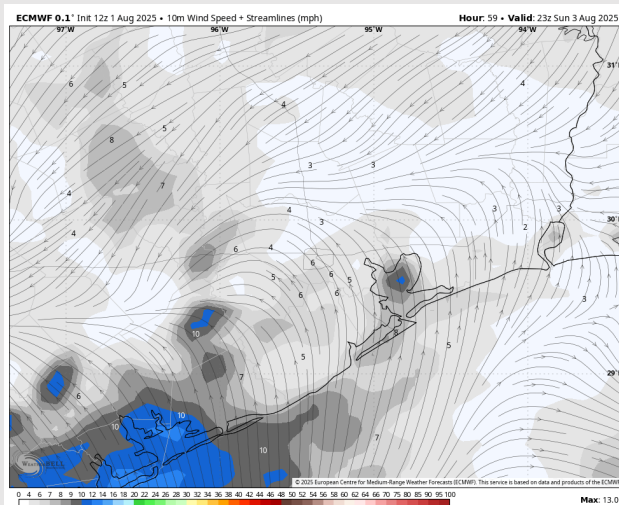
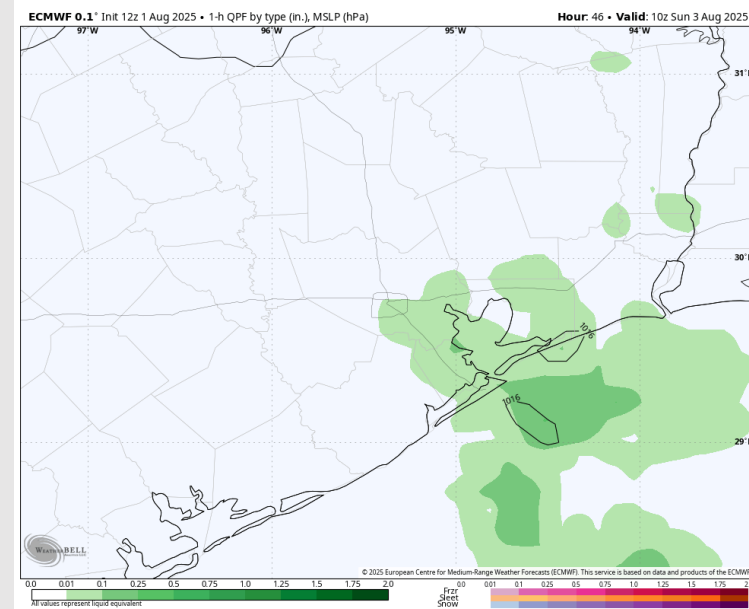
**Precip:** Scattered showers and storms possible from 3AM – 9PM for all Station Sunday. **Some storms may have wind gusts of 25+ kts.**

**Wind:** Winds will be variable throughout the day Sunday. **N of Morgan's Point:** Winds will be at 1 – 5 kts. **S of Morgan's Point:** Winds will be 2 – 7kts.

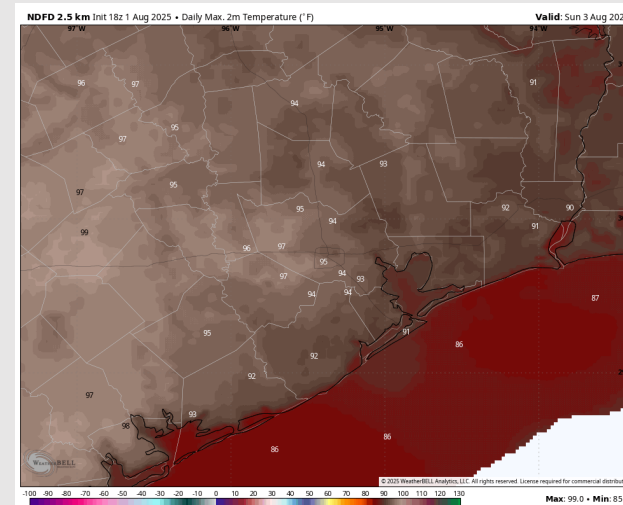
**High Temps:** **N of Morgan's Point:** Mid 90s F. **S of Morgan's Point:** Low 90s F.

**Visibility:** No visibility concerns Sunday.

## Precip Image: 5 AM CT



Wind Speed:  
6 PM CT

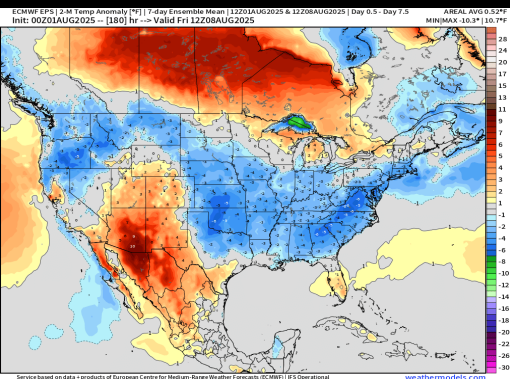


High Temps  
Sunday

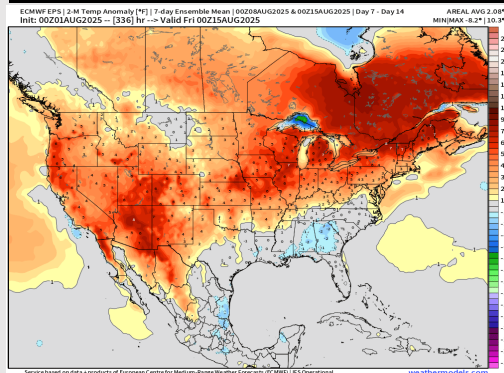


# Houston Pilots: 8/01/25

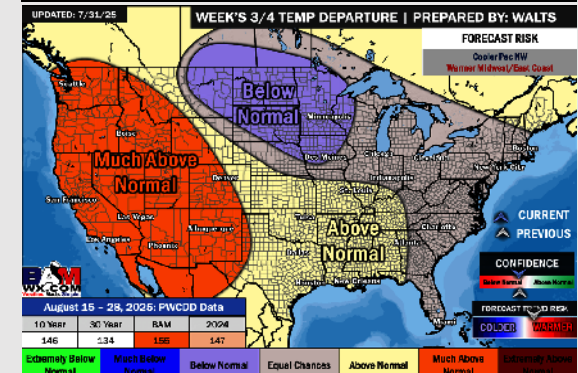
## Next 7 Day Temperature Departure



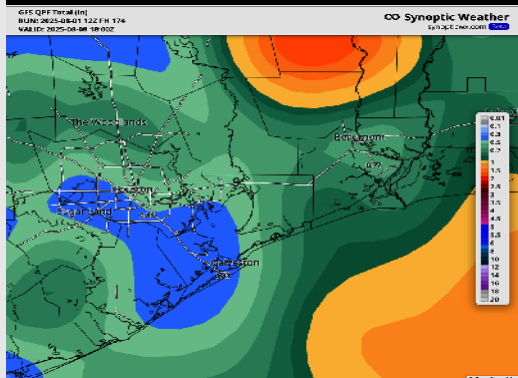
## 8-14 Day Temperature Departure



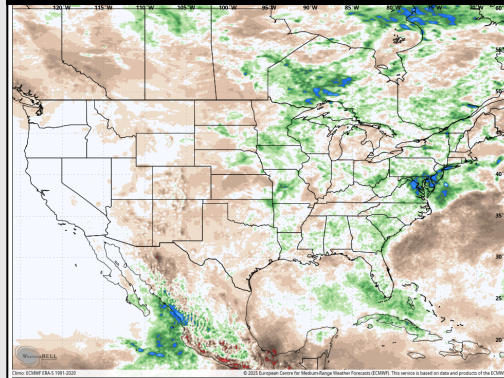
## 15-30 Day Temperature Departure



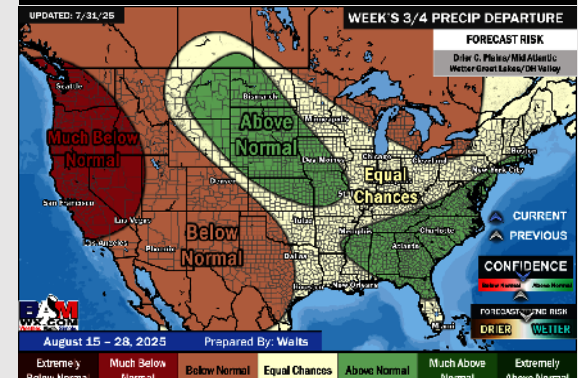
## Next 7 Day Total Precipitation



## 8-14 Day % of Average Precip.



## 15-30 Day % of Average Precip.



- Temps are expected to be near normal for the next 7 days with scattered rain chances into the weekend.
- Near normal temps and below normal rain chances are favored for days 8 – 14.
- Above normal temperatures are favored for the start of August along with near normal rainfall chances.