

Houston Pilots Forecast Package

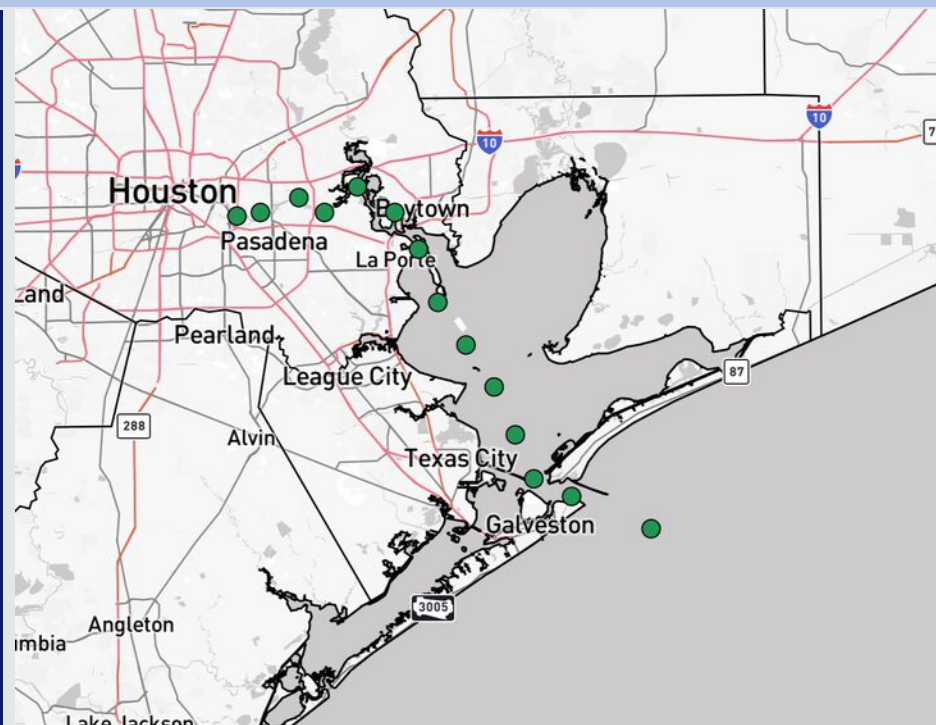


Updated: 12:00 AM CT
Tuesday, July 22, 2025

Forecaster: Tyler Riggles

Weather Headlines

- Mostly dry conditions favored over the next 72 hours.
- No visibility concerns expected over the next 72 hours.
- Not anticipating any tropical development in the Gulf over the next 10 days.



Current Radar: 11:47 PM CT

As always, please do not hesitate to reach out to us with any forecast questions at **(317)-560-8122**. Press **1** for forecast questions.

You can also access real-time forecast updates and 24/7 meteorological chat assistance on your **Clarity** app. Click [here](#) for login assistance.

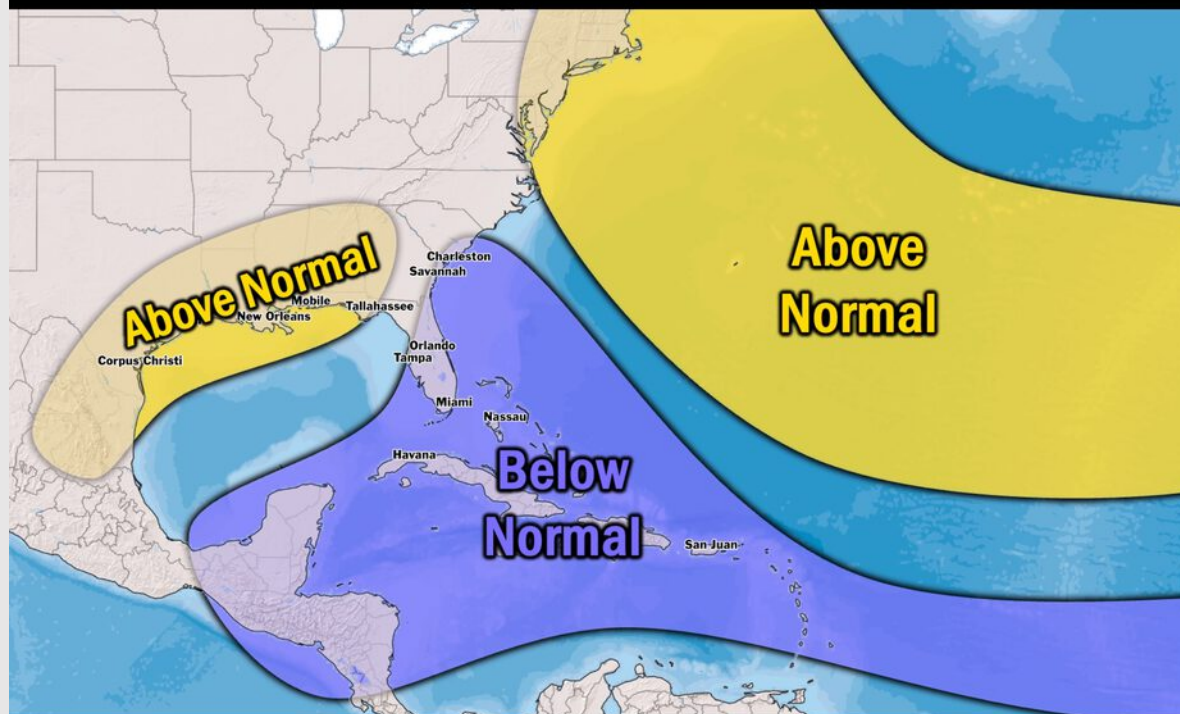


Houston Pilots Tropical Update

Seasonal Hurricane Outlook

2025 HURRICANE SEASON

Updated Issued: Wednesday, June 25, 2025



KEY SEASON NOTES

15 - 19

Named Storms
10 Year Avg: 17.8

6 - 9

Hurricanes
10 Year Avg: 8.2

2 - 4

Major Hurricanes
10 Year Avg: 3.8

Graphic to the left represents our favored seasonal outlook for the 2025 Hurricane Season. Conditions expected to be more favorable for tropical development within the Gulf this season.

No notable tropical development is expected over the next 7 days.

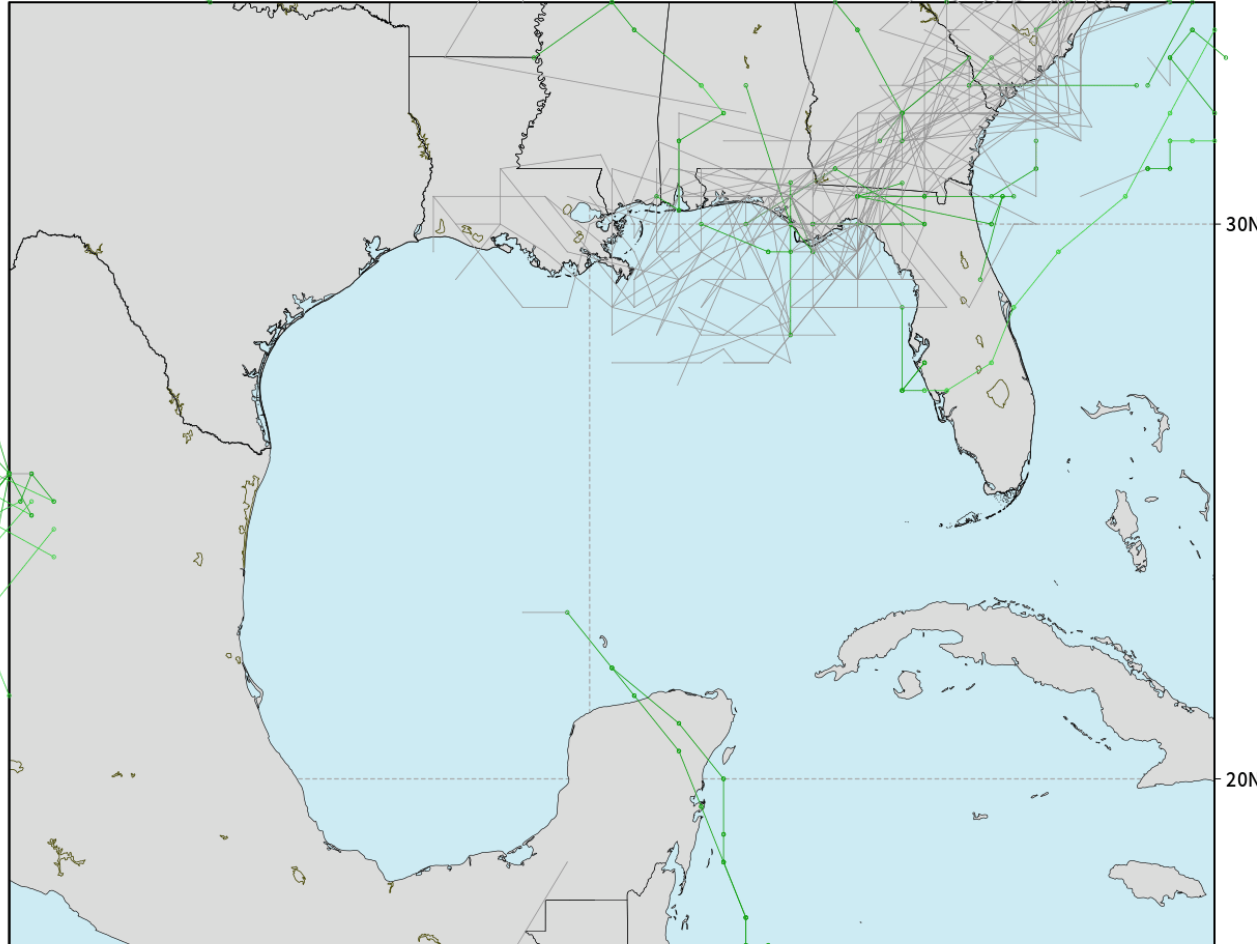
[Click here for the video!](#)

Houston Pilots Tropical Update

10-Day Tropical Outlook

NOAA GEFSv12 | All Ensemble Cyclones +240 Hours
INIT: 18Z21JUL2025 --> UNTIL 18Z31JUL2025

o-o > 1010 hPa
o-o 1000 - 1010 hPa
o-o 980 - 999 hPa
o-o 960 - 979 hPa
o-o 950 - 959 hPa
o-o < 950 hPa



weathermodels.com

**Not
anticipating
any tropical
development
in the Gulf
over the next
10 days.**

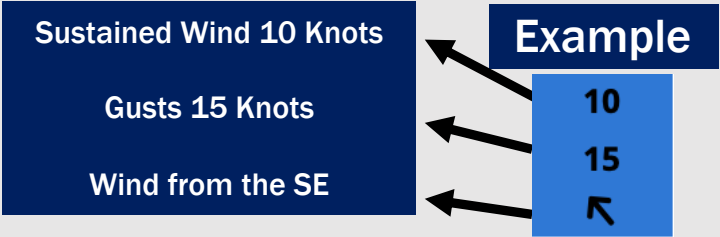
Houston Pilots Visibility Chart (miles)



Visibility	Tue 1 am	Tue 2 am	Tue 3 am	Tue 4 am	Tue 5 am	Tue 6 am	Tue 7 am	Tue 8 am	Tue 9 am	Tue 10 am	Tue 11 am	Tue 12 pm	Tue 1 pm	Tue 2 pm	Tue 3 pm	Tue 4 pm	Tue 5 pm	Tue 6 pm	Tue 7 pm	Tue 8 pm	Tue 9 pm	Tue 10 pm	Tue 11 pm	Wed 12 am
Houston Pilots N - 610 Bridge	10	10	10	10	10	10	10	9	10	10	10	10	10	10	10	10	10	10	10	10	10	10	10	10
Houston Pilots M - Kinder 1	10	10	10	10	10	10	10	9	10	10	10	10	10	10	10	10	10	10	10	10	10	10	10	10
Houston Pilots L - Greens Bayou	10	10	10	10	10	10	10	9	10	10	10	10	10	10	10	10	10	10	10	10	10	10	10	10
Houston Pilots K - Shell Crude	10	10	10	10	10	10	10	10	10	10	10	10	10	10	10	10	10	10	10	10	10	10	10	10
Houston Pilots J - Lynchburg Ferries	10	10	10	10	10	10	10	9	10	10	10	10	10	10	10	10	10	10	10	10	10	10	10	10
Houston Pilots I - Exxon 3	10	10	10	10	10	10	10	10	10	10	10	10	10	10	10	10	10	10	10	10	10	10	10	10
Houston Pilots H - Morgans Point	10	10	10	10	10	10	10	10	10	10	10	10	10	10	10	10	10	10	10	10	10	10	10	10
Houston Pilots G - 75/76	10	10	10	10	10	10	10	10	10	10	10	10	10	10	10	10	10	10	10	10	10	10	10	10
Houston Pilots F - 63/64	10	10	10	10	10	10	10	10	10	10	10	10	10	10	10	10	10	10	10	10	10	10	10	10
Houston Pilots E - 51/52	10	10	10	10	10	10	10	10	10	10	10	10	10	10	10	10	10	10	10	10	10	10	10	10
Houston Pilots D - 37/38	10	10	10	10	10	10	10	10	10	10	10	10	10	10	10	10	10	10	10	10	10	10	10	10
Houston Pilots C - 25/26	10	10	10	10	10	10	10	10	10	10	10	10	10	10	10	10	10	10	10	10	10	10	10	10
Houston Pilots B - 11/12	10	10	10	10	10	10	10	10	10	10	10	10	10	10	10	10	10	10	10	10	10	10	10	10
Houston Pilots A - 1 & 2 Bravo	10	10	10	10	10	10	10	10	10	10	10	10	10	10	10	10	10	10	10	10	10	10	10	10

NOTE: This is automated data that may/may not agree with the official BAM thinking that's found on the daily slides or special visibility report slides. This data should be used as a guide only

Houston Pilots Wind Chart



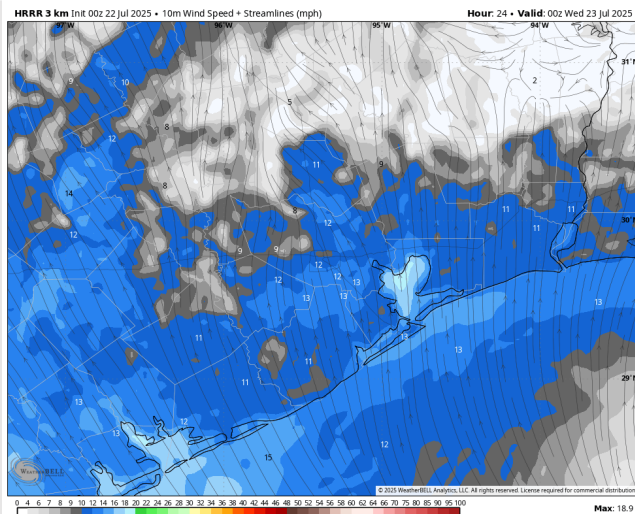
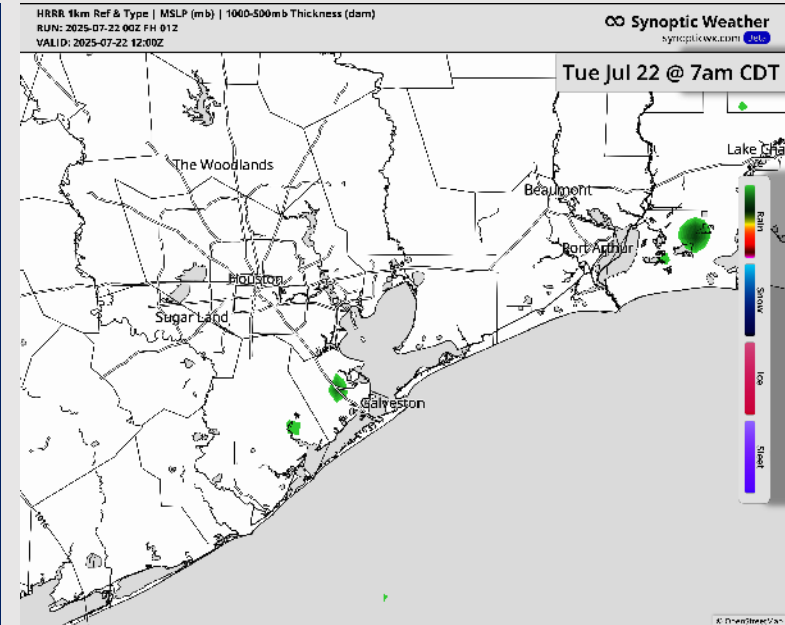
Wind	Tue 1 am	Tue 2 am	Tue 3 am	Tue 4 am	Tue 5 am	Tue 6 am	Tue 7 am	Tue 8 am	Tue 9 am	Tue 10 am	Tue 11 am	Tue 12 pm	Tue 1 pm	Tue 2 pm	Tue 3 pm	Tue 4 pm	Tue 5 pm	Tue 6 pm	Tue 7 pm	Tue 8 pm	Tue 9 pm	Tue 10 pm	Tue 11 pm	Wed 12 am
Houston Pilots N - 610 Bridge	6 10 ↑	5 9 ↑	5 9 ↑	3 8 ↑	3 8 ↑	3 7 ↑	3 7 ↑	3 7 ↑	3 7 ↑	3 8 ↑	5 10 ↑	6 12 ↑	6 13 ↑	6 14 ↑	7 15 ↑	8 15 ↑	8 16 ↑	8 17 ↑	9 16 ↑	9 17 ↑	8 16 ↑	7 14 ↑	6 13 ↑	6 12 ↑
Houston Pilots M - Kinder 1	6 10 ↑	5 9 ↑	3 9 ↑	3 8 ↑	3 8 ↑	3 7 ↑	3 7 ↑	3 7 ↑	3 7 ↑	3 8 ↑	5 10 ↑	6 12 ↑	6 13 ↑	6 14 ↑	7 15 ↑	8 15 ↑	8 16 ↑	8 17 ↑	9 16 ↑	9 17 ↑	8 16 ↑	7 14 ↑	6 13 ↑	6 10 ↑
Houston Pilots L - Greens Bayou	5 10 ↑	5 9 ↑	3 8 ↑	3 8 ↑	3 7 ↑	3 7 ↑	3 7 ↑	2 6 ↑	3 7 ↑	3 8 ↑	5 9 ↑	6 12 ↑	6 13 ↑	6 14 ↑	8 15 ↑	8 15 ↑	8 16 ↑	8 16 ↑	8 16 ↑	8 16 ↑	8 15 ↑	6 14 ↑	6 12 ↑	5 10 ↑
Houston Pilots K - Shell Crude	5 10 ↑	5 9 ↑	3 8 ↑	3 8 ↑	3 7 ↑	3 7 ↑	3 7 ↑	2 6 ↑	3 7 ↑	3 8 ↑	5 9 ↑	6 10 ↑	6 13 ↑	6 14 ↑	8 15 ↑	8 16 ↑	8 16 ↑	8 16 ↑	8 16 ↑	8 16 ↑	8 15 ↑	6 13 ↑	6 12 ↑	5 10 ↑
Houston Pilots J - Lynchburg Ferries	5 9 ↑	3 9 ↑	3 8 ↑	3 7 ↑	2 7 ↑	2 7 ↑	2 6 ↑	2 6 ↑	2 6 ↑	3 7 ↑	3 9 ↑	6 10 ↑	6 13 ↑	7 14 ↑	8 15 ↑	8 15 ↑	8 16 ↑	8 17 ↑	8 16 ↑	8 16 ↑	7 15 ↑	6 13 ↑	6 12 ↑	5 9 ↑
Houston Pilots I - Exxon 3	9 14 ↑	9 13 ↑	8 12 ↑	8 12 ↑	8 10 ↑	6 9 ↑	6 8 ↑	6 8 ↑	6 8 ↑	6 9 ↑	6 10 ↑	7 12 ↑	8 13 ↑	9 15 ↑	10 16 ↑	10 17 ↑	12 18 ↑	13 17 ↑	13 17 ↑	13 18 ↑	12 17 ↑	10 16 ↑	10 15 ↑	9 13 ↑
Houston Pilots H - Morgans Point	9 14 ↑	9 13 ↑	8 12 ↑	8 12 ↑	8 10 ↑	7 9 ↑	6 9 ↑	6 8 ↑	6 8 ↑	6 9 ↑	6 10 ↑	7 13 ↑	8 13 ↑	9 16 ↑	10 16 ↑	10 17 ↑	12 18 ↑	13 17 ↑	13 17 ↑	13 17 ↑	12 17 ↑	10 16 ↑	10 15 ↑	8 13 ↑
Houston Pilots G - 75/76	10 15 ↑	10 15 ↑	10 14 ↑	9 14 ↑	9 13 ↑	8 12 ↑	8 10 ↑	7 10 ↑	7 10 ↑	7 10 ↑	7 12 ↑	7 13 ↑	8 14 ↑	9 16 ↑	10 17 ↑	10 17 ↑	12 18 ↑	12 18 ↑	13 18 ↑	13 18 ↑	12 17 ↑	10 16 ↑	10 15 ↑	9 14 ↑
Houston Pilots F - 63/64	10 15 ↑	10 15 ↑	10 15 ↑	9 14 ↑	9 14 ↑	8 13 ↑	8 12 ↑	8 10 ↑	7 10 ↑	7 10 ↑	7 12 ↑	7 13 ↑	8 14 ↑	9 16 ↑	10 16 ↑	10 17 ↑	12 18 ↑	12 17 ↑	12 17 ↑	13 17 ↑	12 17 ↑	10 16 ↑	10 15 ↑	9 14 ↑
Houston Pilots E - 51/52	10 15 ↑	10 15 ↑	10 15 ↑	10 15 ↑	10 14 ↑	9 14 ↑	8 13 ↑	8 12 ↑	8 12 ↑	8 12 ↑	8 13 ↑	8 14 ↑	8 14 ↑	9 15 ↑	10 16 ↑	10 16 ↑	10 17 ↑	10 17 ↑	10 16 ↑	10 16 ↑	10 16 ↑	10 15 ↑	10 15 ↑	9 14 ↑
Houston Pilots D - 37/38	10 15 ↑	10 16 ↑	10 15 ↑	10 15 ↑	10 15 ↑	9 14 ↑	9 13 ↑	8 13 ↑	8 13 ↑	8 12 ↑	8 13 ↑	8 14 ↑	8 13 ↑	8 15 ↑	9 15 ↑	10 16 ↑	10 16 ↑	10 16 ↑	10 16 ↑	10 16 ↑	10 16 ↑	10 15 ↑	10 15 ↑	9 14 ↑
Houston Pilots C - 25/26	10 15 ↑	10 15 ↑	10 15 ↑	10 15 ↑	10 15 ↑	9 14 ↑	9 14 ↑	8 13 ↑	8 13 ↑	8 12 ↑	8 13 ↑	8 13 ↑	8 13 ↑	8 14 ↑	9 15 ↑	9 15 ↑	10 15 ↑	10 16 ↑	10 15 ↑	10 15 ↑	10 15 ↑	9 14 ↑	9 14 ↑	9 14 ↑
Houston Pilots B - 11/12	8 15 ↑	8 15 ↑	8 15 ↑	8 15 ↑	8 15 ↑	8 14 ↑	8 14 ↑	8 14 ↑	7 13 ↑	7 13 ↑	7 13 ↑	8 13 ↑	8 13 ↑	8 14 ↑	8 13 ↑	8 14 ↑	8 15 ↑	8 15 ↑	9 15 ↑	9 14 ↑	8 14 ↑	8 14 ↑	8 14 ↑	8 13 ↑
Houston Pilots A - 1 & 2 Bravo	10 16 ↑	10 16 ↑	10 16 ↑	10 16 ↑	10 16 ↑	10 16 ↑	10 15 ↑	10 15 ↑	9 14 ↑	8 13 ↑	8 13 ↑	7 13 ↑	7 13 ↑	7 12 ↑	7 13 ↑	8 13 ↑	8 14 ↑	8 14 ↑	8 14 ↑	9 13 ↑	9 14 ↑	9 14 ↑	9 14 ↑	9 14 ↑

NOTE: This is automated data that may/may not agree with the official BAM thinking that's found on the daily slides.
This data should be used as a guide only.

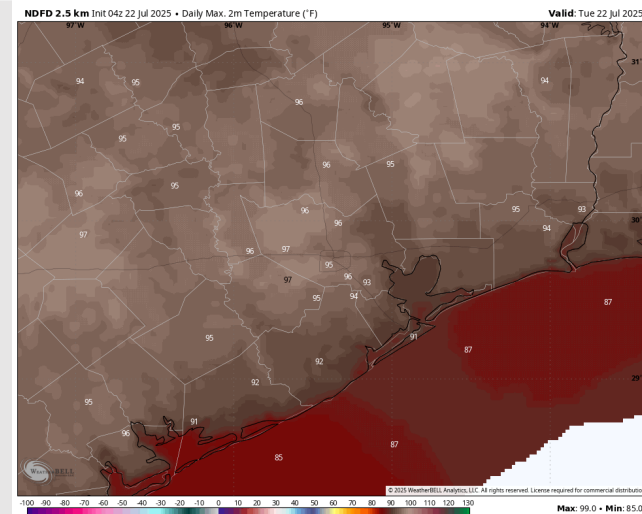
The block contains two logos. On the left is the logo for BAM WX.COM, featuring the letters 'BAM' in a stylized font with a white 'A' and a red 'M', followed by 'WX.COM' in black and the tagline 'Weather. Made. Simple.' in blue and red. On the right is the logo for Houston Pilots, featuring a large red 'H' with the text 'Houston Pilots' in white to its right.

Precip Image: 7 AM CT

Visibility: No visibility concerns for today.



Wind Speed:
7 PM CT



High Temps Today

Houston Pilots: WED. 7/23/2025

Forecast Discussion

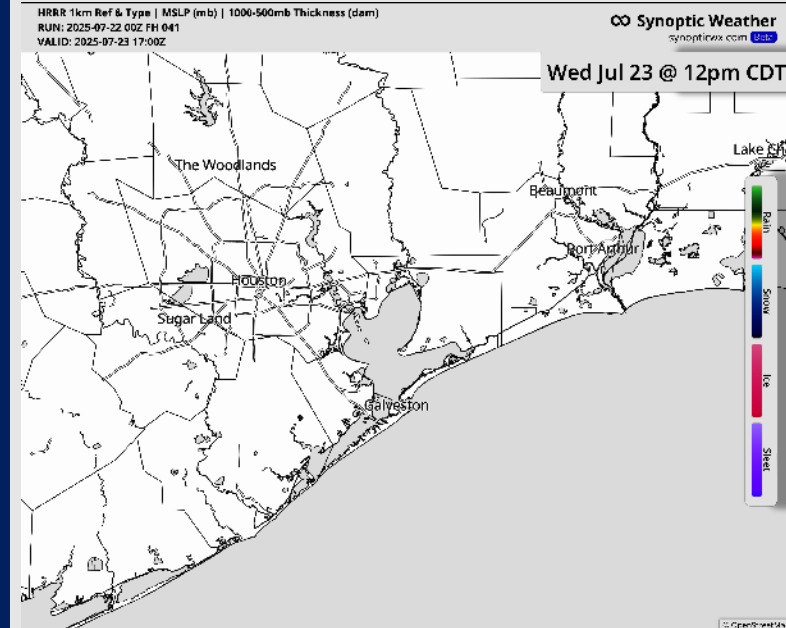
Precip: Favoring dry conditions for Wednesday.

Wind: Winds will be out of the S/SE. **N of Morgan's Point:** Winds will be at 4 – 9 kts. **S of Morgan's Point:** Winds will be at 5 – 10 kts.


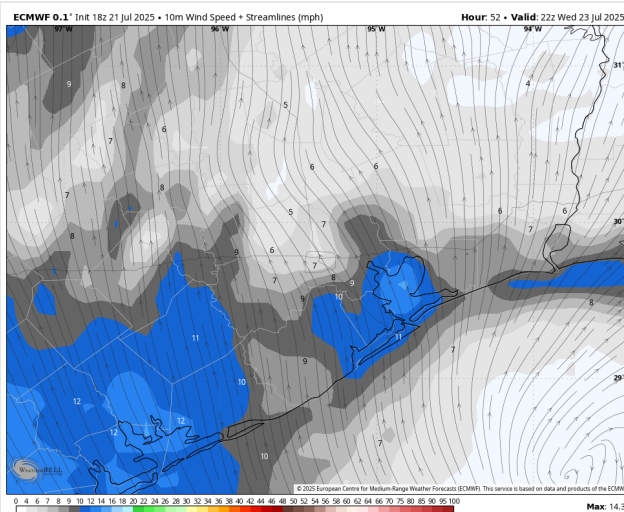
High Temps: **N of Morgan's Point:** High 90s F. **S of Morgan's Point:** Low 90s F.

Visibility: No visibility concerns for Wednesday.

Precip Image: 12 PM CT



Wind Speed:
5 PM CT



High Temps
Wednesday

Houston Pilots: THU. 7/24/2025

Forecast Discussion

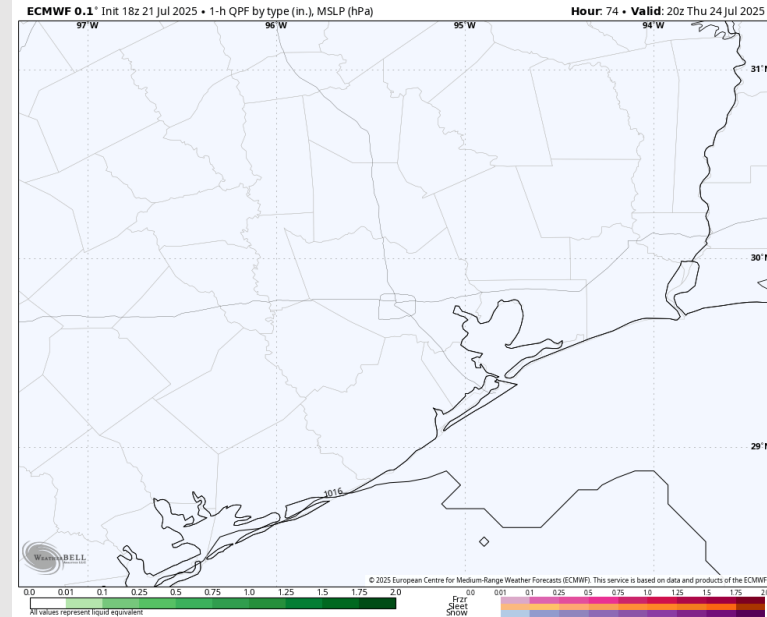
Precip: Favoring dry conditions for Thursday.

Wind: Winds will be out of the W/SW. **N of Morgan's Point:** Winds will be at 2 – 7 kts. **S of Morgan's Point:** Winds will be at 5 – 10 kts. **Wind gusts of up to 20 kts are possible for Stations S of Morgan's Point after 6 PM.**

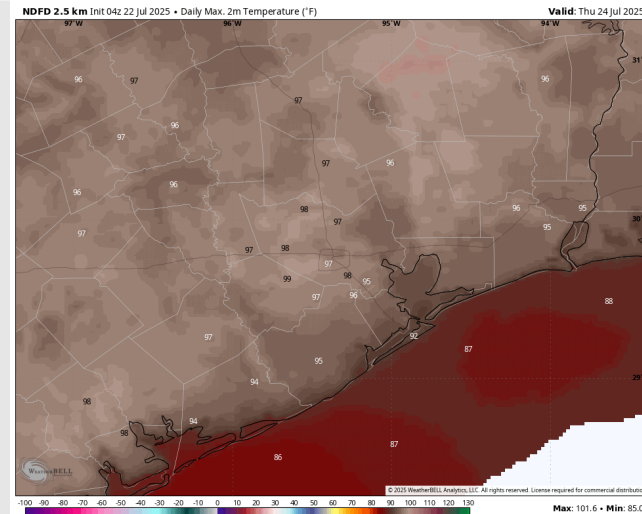
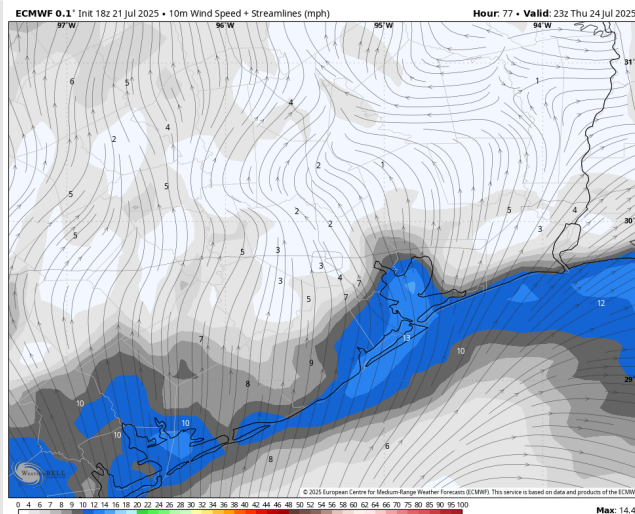
High Temps: **N of Morgan's Point:** High 90s F. **S of Morgan's Point:** Low 90s F.

Visibility: No visibility concerns for Thursday.

Precip Image: 3 PM CT



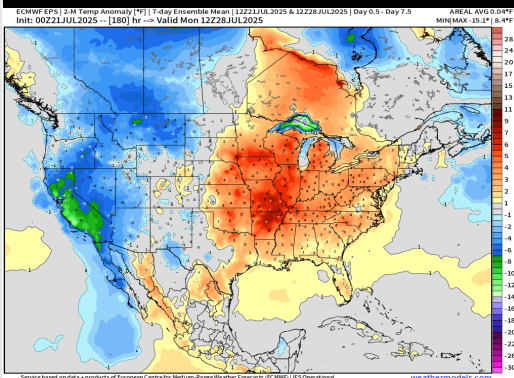
Wind Speed:
6 PM CT



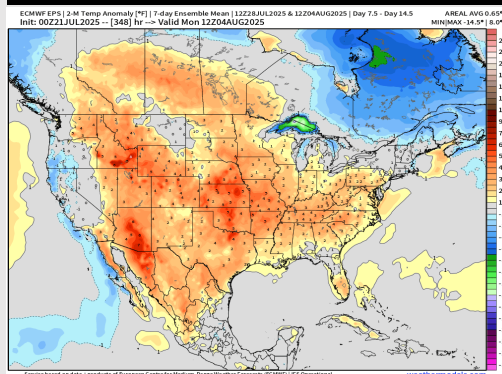
High Temps
Thursday

Houston Pilots: 7/22/25

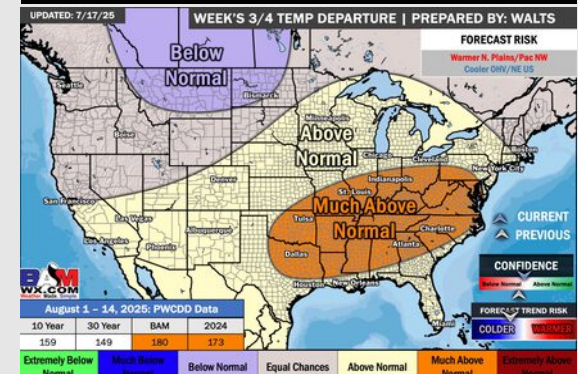
Next 7 Day Temperature Departure



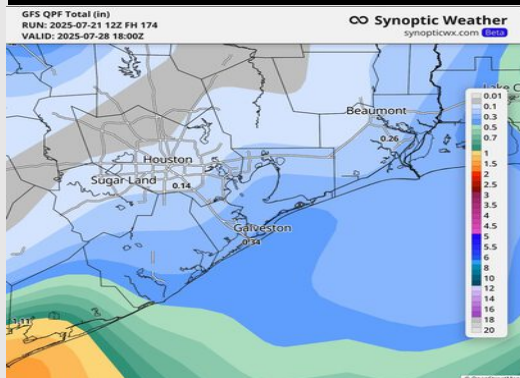
8-14 Day Temperature Departure



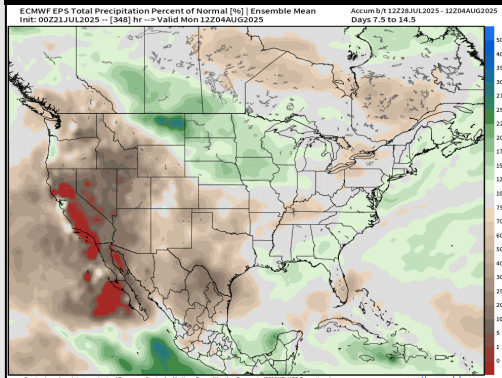
15-30 Day Temperature Departure



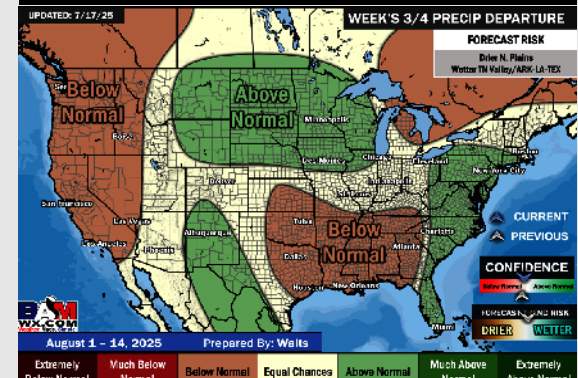
Next 7 Day Total Precipitation



8-14 Day % of Average Precip.



15-30 Day % of Average Precip.



- Temps are expected to be above normal for the next 7 days with hit/miss rain chances.
- Warmer than normal temps and below normal rain chances are favored for days 8 – 14.
- Near normal to above normal temperatures are favored for the start of August along with below normal rainfall chances.