

# Houston Pilots Forecast Package



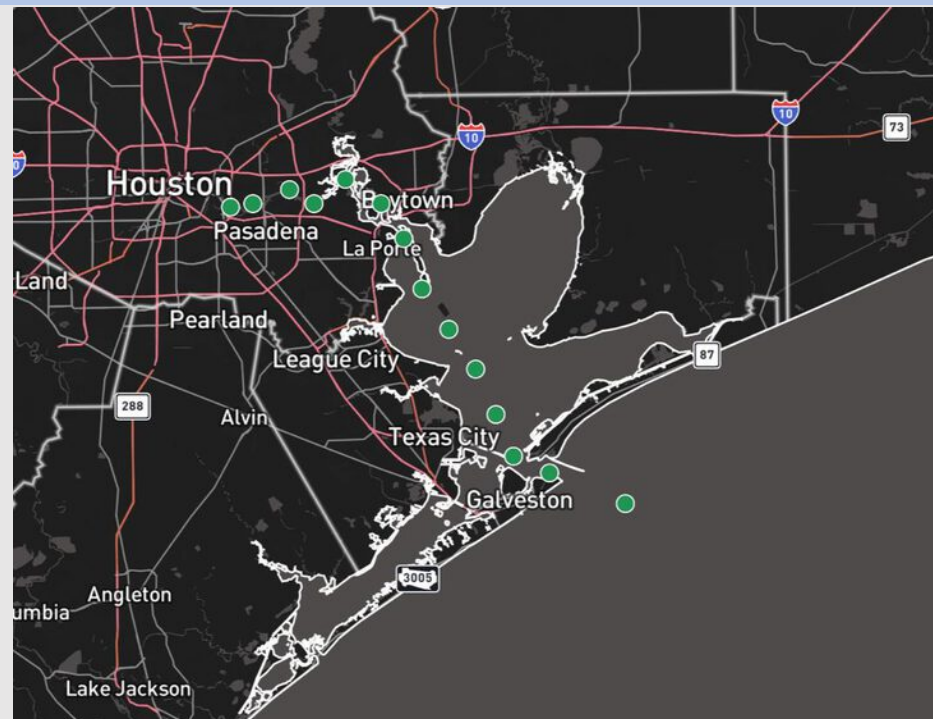
Updated: 12:45 PM CT

Monday, July 21, 2025

Forecaster: Lydia Purlee

## Weather Headlines

- Wind gusts of up to 20 kts are possible for all Stations this evening to TUE AM
- Mostly dry conditions favored over the next 72 hours
- Not anticipating any tropical development in the Gulf over the next 10 days.



Current Radar: 12:45 PM CT

As always, please do not hesitate to reach out to us with any forecast questions at **(317)-560-8122**. Press 1 for forecast questions.

You can also access real-time forecast updates and 24/7 meteorological chat assistance on your **Clarity** app. Click [here](#) for login assistance.

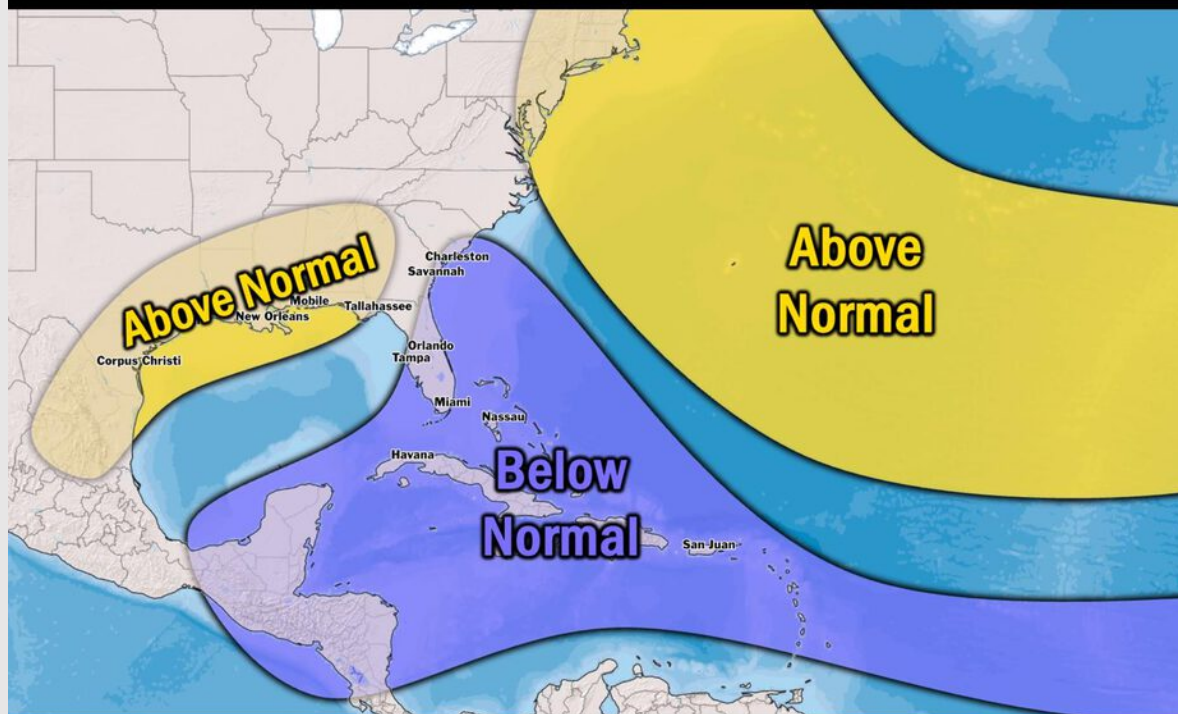


# Houston Pilots Tropical Update

## Seasonal Hurricane Outlook

### 2025 HURRICANE SEASON

Updated Issued: Wednesday, June 25, 2025



#### KEY SEASON NOTES

**15 - 19**

Named Storms  
10 Year Avg: 17.8

**6 - 9**

Hurricanes  
10 Year Avg: 8.2

**2 - 4**

Major Hurricanes  
10 Year Avg: 3.8

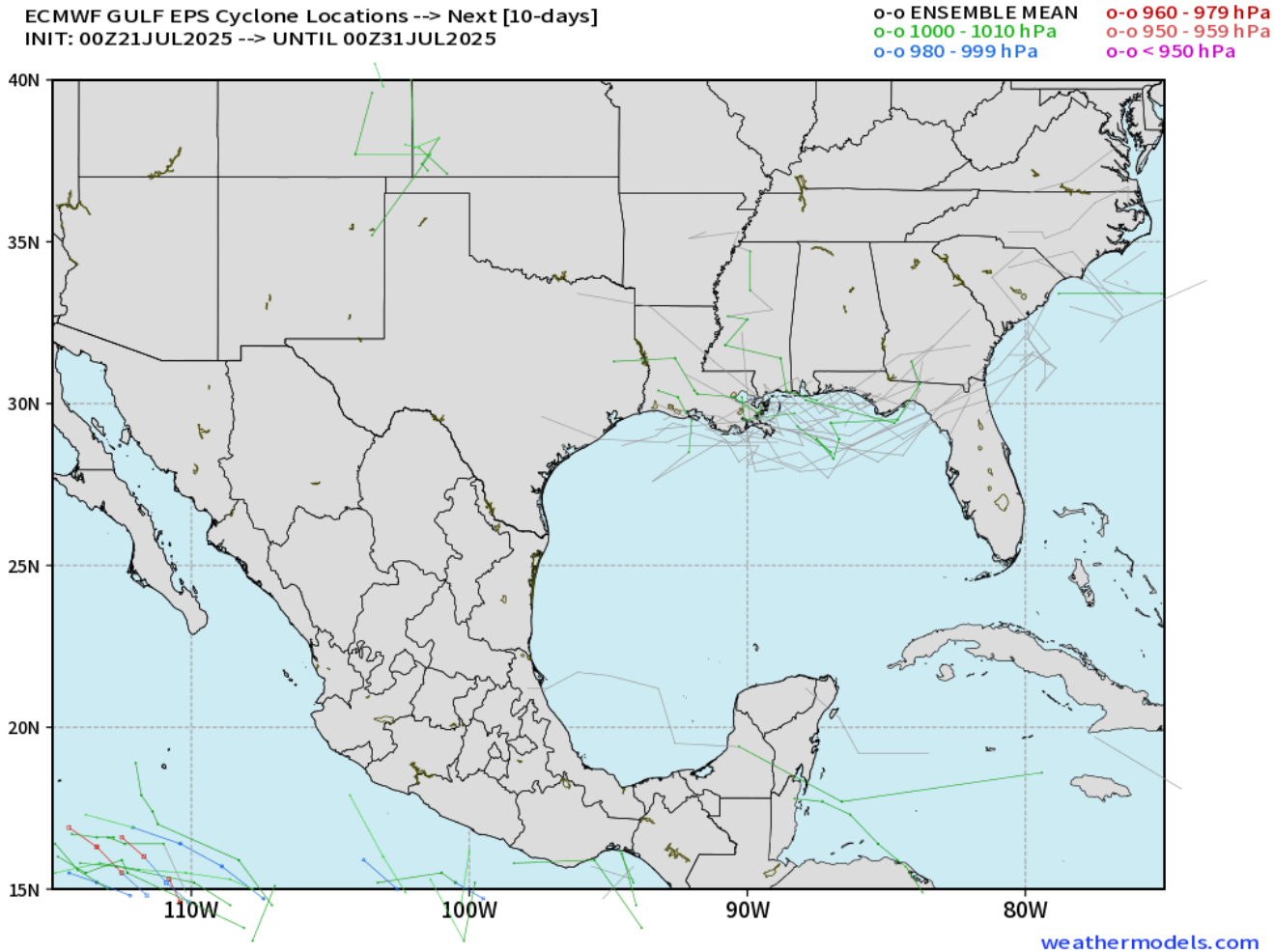
Graphic to the left represents our favored seasonal outlook for the 2025 Hurricane Season. Conditions expected to be more favorable for tropical development within the Gulf this season.

No notable tropical development is expected over the next 7 days.

[Click here for the video!](#)

# Houston Pilots Tropical Update

## 10-Day Tropical Outlook



**Not  
anticipating  
any tropical  
development  
in the Gulf  
over the next  
10 days.**

# Houston Pilots Visibility Chart (miles)



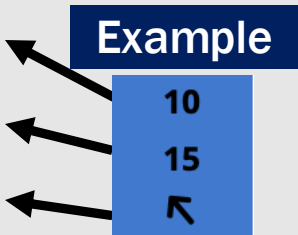
Visibility	Mon 2 pm	Mon 3 pm	Mon 4 pm	Mon 5 pm	Mon 6 pm	Mon 7 pm	Mon 8 pm	Mon 9 pm	Mon 10 pm	Mon 11 pm	Tue 12 am	Tue 1 am	Tue 2 am	Tue 3 am	Tue 4 am	Tue 5 am	Tue 6 am	Tue 7 am	Tue 8 am	Tue 9 am	Tue 10 am	Tue 11 am	Tue 12 pm	Tue 1 pm
Houston Pilots N - 610 Bridge	10	10	10	10	10	10	10	10	10	10	10	10	10	10	10	10	10	10	6.9	9	10	10	10	10
Houston Pilots M - Kinder 1	10	10	10	10	10	10	10	10	10	10	10	10	10	10	10	10	10	10	6.9	9	10	10	10	10
Houston Pilots L - Greens Bayou	10	10	10	10	10	10	10	10	10	10	10	10	10	10	10	10	10	10	6.9	9	10	10	10	10
Houston Pilots K - Shell Crude	10	10	10	10	10	10	10	10	10	10	10	10	10	10	10	10	10	10	6.9	9	10	10	10	10
Houston Pilots J - Lynchburg Ferries	10	10	10	10	10	10	10	10	10	10	10	10	10	10	10	10	10	10	6.9	9	10	10	10	10
Houston Pilots I - Exxon 3	10	10	10	10	10	10	10	10	10	10	10	10	10	10	10	10	10	10	6.9	9	10	10	10	10
Houston Pilots H - Morgans Point	10	10	10	10	10	10	10	10	10	10	10	10	10	10	10	10	10	10	7.9	10	10	10	10	10
Houston Pilots G - 75/76	10	10	10	10	10	10	10	10	10	10	10	10	10	10	10	10	10	10	10	10	10	10	10	10
Houston Pilots F - 63/64	10	10	10	10	10	10	10	10	10	10	10	10	10	10	10	10	10	10	10	10	10	10	10	10
Houston Pilots E - 51/52	10	10	10	10	10	10	10	10	10	10	10	10	10	10	10	10	10	10	10	10	10	10	10	10
Houston Pilots D - 37/38	10	10	10	10	10	10	10	10	10	10	10	10	10	10	10	10	10	10	10	10	10	10	10	10
Houston Pilots C - 25/26	10	10	10	10	10	10	10	10	10	10	10	10	10	10	10	10	10	10	10	10	10	10	10	10
Houston Pilots B - 11/12	10	10	10	10	10	10	10	10	10	10	10	10	10	10	10	10	10	10	10	10	10	10	10	10
Houston Pilots A - 1 & 2 Bravo	10	10	10	10	10	10	10	10	10	10	10	10	10	10	10	10	10	10	10	10	10	10	10	10

NOTE: This is automated data that may/may not agree with the official BAM thinking that's found on the daily slides or special visibility report slides. This data should be used as a guide only

# Houston Pilots Wind Chart



Sustained Wind 10 Knots  
Gusts 15 Knots  
Wind from the SE



Wind	Mon 2 pm	Mon 3 pm	Mon 4 pm	Mon 5 pm	Mon 6 pm	Mon 7 pm	Mon 8 pm	Mon 9 pm	Mon 10 pm	Mon 11 pm	Tue 12 am	Tue 1 am	Tue 2 am	Tue 3 am	Tue 4 am	Tue 5 am	Tue 6 am	Tue 7 am	Tue 8 am	Tue 9 am	Tue 10 am	Tue 11 am	Tue 12 pm	Tue 1 pm
Houston Pilots N - 610 Bridge	7 14 ↑	8 15 ↑	8 16 ↑	9 17 ↑	9 17 ↑	10 18 ↑	10 18 ↑	8 17 ↑	8 16 ↑	7 14 ↑	6 13 ↑	5 10 ↑	5 9 ↑	3 8 ↑	3 8 ↑	3 8 ↑	3 7 ↑	3 7 ↑	3 7 ↑	3 7 ↑	3 8 ↑	5 9 ↑	6 12 ↑	6 13 ↑
Houston Pilots M - Kinder 1	7 14 ↑	8 15 ↑	8 16 ↑	9 17 ↑	9 17 ↑	10 18 ↑	10 18 ↑	8 17 ↑	8 15 ↑	7 14 ↑	6 13 ↑	5 9 ↑	5 9 ↑	3 8 ↑	3 8 ↑	3 8 ↑	3 7 ↑	3 7 ↑	3 7 ↑	3 7 ↑	3 8 ↑	5 9 ↑	6 12 ↑	6 13 ↑
Houston Pilots L - Greens Bayou	7 14 ↑	8 15 ↑	8 16 ↑	9 17 ↑	9 17 ↑	9 18 ↑	9 18 ↑	8 16 ↑	7 15 ↑	6 14 ↑	6 12 ↑	5 9 ↑	3 8 ↑	3 7 ↑	3 7 ↑	3 7 ↑	3 7 ↑	3 7 ↑	3 7 ↑	3 7 ↑	3 8 ↑	5 9 ↑	6 12 ↑	6 13 ↑
Houston Pilots K - Shell Crude	7 15 ↑	8 15 ↑	8 17 ↑	9 17 ↑	9 17 ↑	9 18 ↑	9 17 ↑	8 16 ↑	7 15 ↑	6 13 ↑	6 12 ↑	5 9 ↑	3 8 ↑	3 7 ↑	3 7 ↑	3 7 ↑	3 7 ↑	3 7 ↑	3 7 ↑	3 7 ↑	3 8 ↑	5 9 ↑	6 12 ↑	6 13 ↑
Houston Pilots J - Lynchburg Ferries	8 15 ↑	8 15 ↑	9 17 ↑	9 17 ↑	9 17 ↑	9 18 ↑	9 18 ↑	8 16 ↑	7 15 ↑	6 13 ↑	5 12 ↑	3 9 ↑	3 8 ↑	3 7 ↑	3 7 ↑	3 7 ↑	3 7 ↑	2 6 ↑	2 6 ↑	2 7 ↑	3 8 ↑	5 9 ↑	6 12 ↑	6 13 ↑
Houston Pilots I - Exxon 3	10 16 ↑	10 17 ↑	12 18 ↑	13 18 ↑	13 20 ↑	13 20 ↑	13 20 ↑	13 17 ↑	12 17 ↑	10 15 ↑	10 14 ↑	9 13 ↑	8 12 ↑	8 12 ↑	8 10 ↑	7 9 ↑	7 9 ↑	6 8 ↑	6 8 ↑	6 8 ↑	6 9 ↑	7 10 ↑	8 13 ↑	8 14 ↑
Houston Pilots H - Morgans Point	10 16 ↑	10 17 ↑	12 18 ↑	13 20 ↑	13 20 ↑	13 20 ↑	13 20 ↑	13 17 ↑	12 17 ↑	10 15 ↑	10 14 ↑	9 13 ↑	8 12 ↑	8 12 ↑	8 10 ↑	8 10 ↑	7 9 ↑	6 8 ↑	6 8 ↑	6 8 ↑	6 9 ↑	7 10 ↑	8 13 ↑	8 15 ↑
Houston Pilots G - 75/76	10 17 ↑	10 17 ↑	12 18 ↑	13 20 ↑	13 20 ↑	13 20 ↑	13 20 ↑	13 17 ↑	13 16 ↑	12 15 ↑	10 15 ↑	10 15 ↑	10 14 ↑	9 14 ↑	9 13 ↑	9 13 ↑	8 12 ↑	8 10 ↑	8 10 ↑	7 10 ↑	7 10 ↑	7 12 ↑	8 13 ↑	8 15 ↑
Houston Pilots F - 63/64	10 17 ↑	10 17 ↑	12 18 ↑	12 18 ↑	13 20 ↑	13 20 ↑	13 20 ↑	13 17 ↑	12 17 ↑	10 15 ↑	10 15 ↑	10 15 ↑	10 14 ↑	9 14 ↑	9 14 ↑	9 14 ↑	8 13 ↑	8 12 ↑	8 10 ↑	7 10 ↑	7 10 ↑	7 12 ↑	8 13 ↑	8 15 ↑
Houston Pilots E - 51/52	10 16 ↑	10 17 ↑	10 17 ↑	12 18 ↑	12 18 ↑	13 18 ↑	13 18 ↑	12 17 ↑	12 17 ↑	10 15 ↑	10 15 ↑	10 15 ↑	10 15 ↑	10 15 ↑	10 14 ↑	10 14 ↑	9 14 ↑	8 13 ↑	8 13 ↑	8 12 ↑	8 12 ↑	8 12 ↑	8 13 ↑	8 15 ↑
Houston Pilots D - 37/38	9 16 ↑	10 16 ↑	10 17 ↑	12 17 ↑	12 17 ↑	12 17 ↑	12 17 ↑	12 16 ↑	12 16 ↑	10 15 ↑	10 15 ↑	10 15 ↑	10 15 ↑	10 15 ↑	10 15 ↑	10 15 ↑	9 14 ↑	9 13 ↑	8 13 ↑	8 13 ↑	8 12 ↑	8 12 ↑	8 13 ↑	8 14 ↑
Houston Pilots C - 25/26	9 15 ↑	10 15 ↑	10 16 ↑	10 16 ↑	10 16 ↑	10 16 ↑	10 16 ↑	10 16 ↑	10 16 ↑	10 15 ↑	10 15 ↑	10 15 ↑	10 15 ↑	10 15 ↑	10 15 ↑	10 15 ↑	9 14 ↑	9 14 ↑	8 13 ↑	8 13 ↑	8 12 ↑	8 12 ↑	8 13 ↑	8 14 ↑
Houston Pilots B - 11/12	8 15 ↑	8 15 ↑	9 15 ↑	9 15 ↑	9 15 ↑	9 15 ↑	10 15 ↑	9 15 ↑	9 15 ↑	8 15 ↑	8 14 ↑	8 14 ↑	8 14 ↑	8 14 ↑	8 14 ↑	8 15 ↑	8 14 ↑	8 14 ↑	7 13 ↑	7 13 ↑	7 12 ↑	8 12 ↑	8 13 ↑	8 13 ↑
Houston Pilots A - 1 & 2 Bravo	8 13 ↑	8 14 ↑	8 14 ↑	9 14 ↑	9 15 ↑	9 15 ↑	10 15 ↑	10 15 ↑	10 15 ↑	10 15 ↑	10 15 ↑	10 15 ↑	10 16 ↑	10 16 ↑	10 16 ↑	10 16 ↑	10 16 ↑	10 15 ↑	10 15 ↑	9 14 ↑	8 13 ↑	8 12 ↑	7 13 ↑	7 12 ↑

NOTE: This is automated data that may/may not agree with the official BAM thinking that's found on the daily slides.  
This data should be used as a guide only.



# Houston Pilots: MON. 7/21/2025

## Forecast Discussion

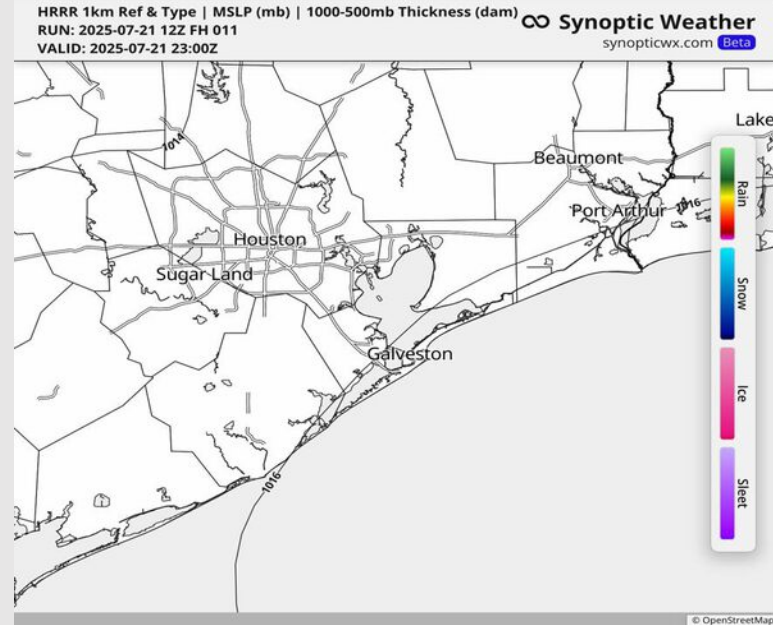
**Precip:** Favoring dry conditions today.

**Wind:** Winds will be out of the S/SE. **N of Morgan's Point:** Winds will be at 6 – 11 kts. **S of Morgan's Point:** Winds will be at 9 – 17 kts. **Wind gusts of up to 20 kts are possible for all Stations from 6 PM today to 3 AM Tuesday.**

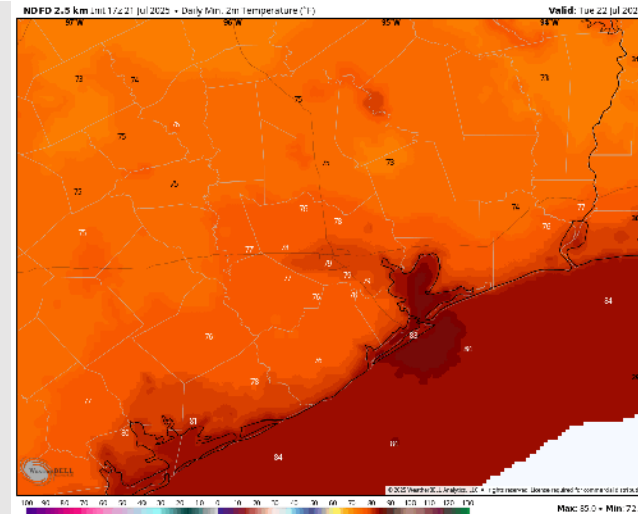
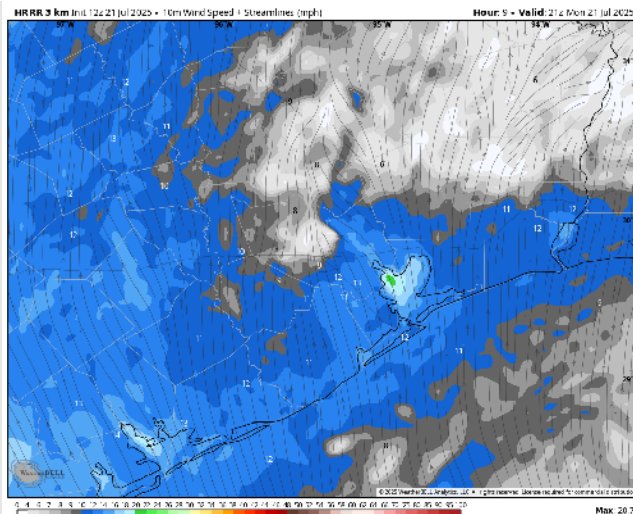
**Low Temps:** **N of Morgan's Point:** High 70s F. **S of Morgan's Point:** Mid 80s F.

**Visibility:** No visibility concerns today.

## Precip Image: 7 PM CT



**Wind Speed:**  
4 PM CT



**Low Temps**  
**TUE AM**

# Houston Pilots: TUE. 7/22/2025

## Forecast Discussion

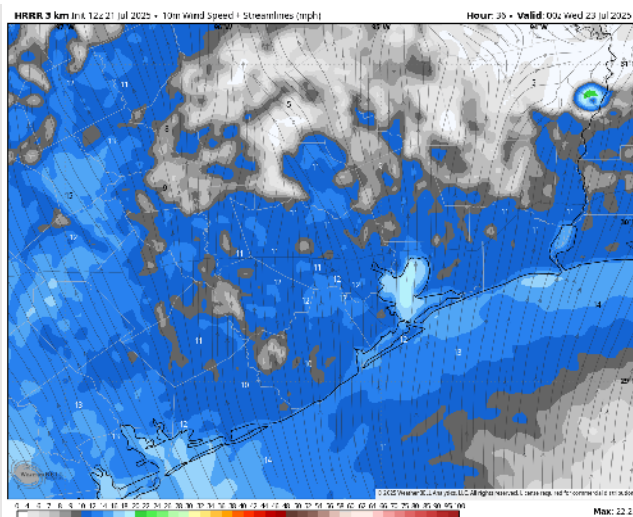
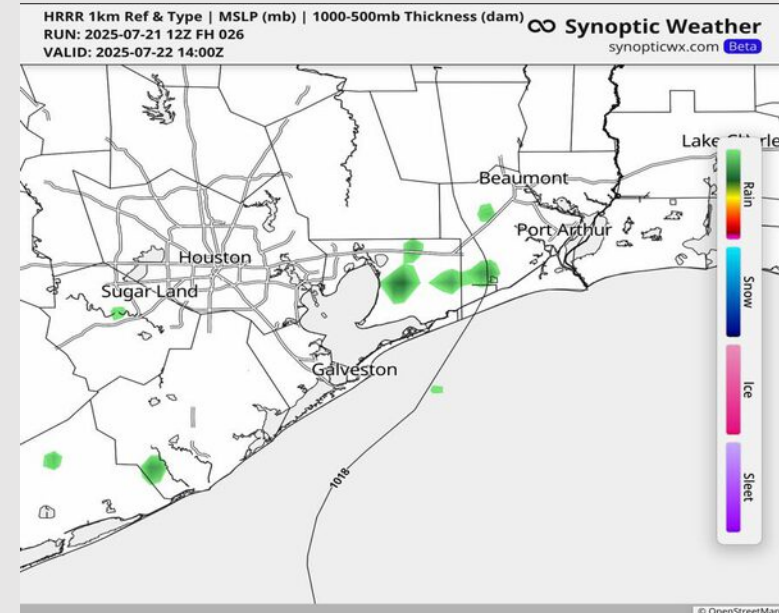
**Precip:** Hit/Miss showers are possible from 7 AM – 2 PM for all Stations.

**Wind:** Winds will be out of the S/SW Tuesday. **N of Morgan's Point:** Winds will be at 5 – 12 kts. **S of Morgan's Point:** Winds will be at 9 – 13 kts.

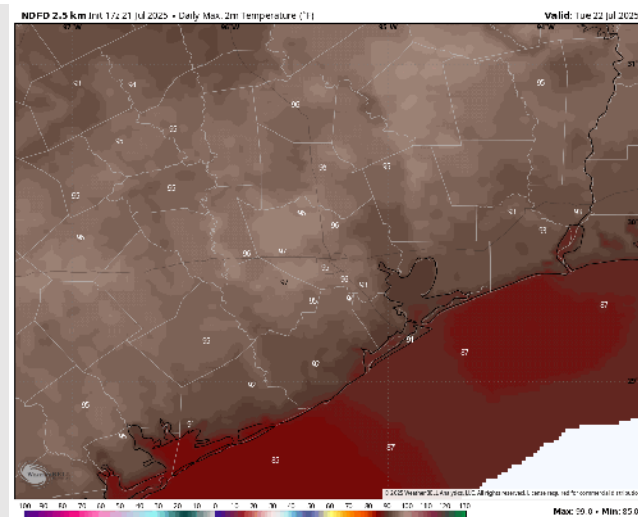
**High Temps:** **N of Morgan's Point:** Mid 90s F. **S of Morgan's Point:** High 80s to low 90s F.

**Visibility:** No visibility concerns for Tuesday.

## Precip Image: 9 AM CT



Wind Speed:  
7 PM CT



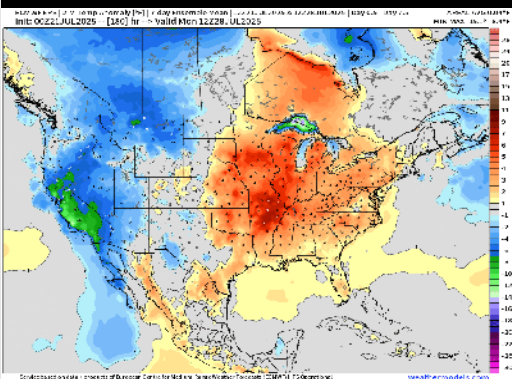
High Temps  
Tuesday



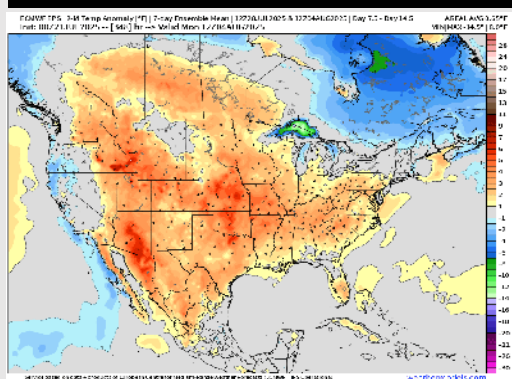


# Houston Pilots: 7/21/25

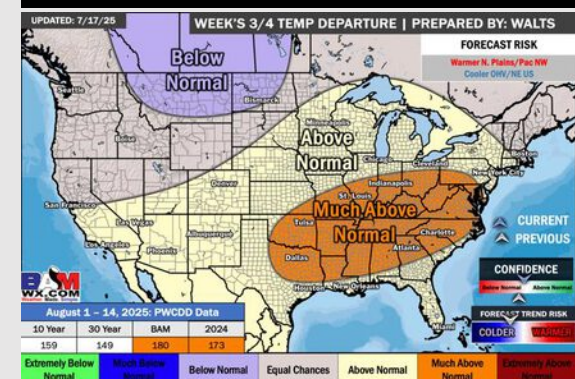
## Next 7 Day Temperature Departure



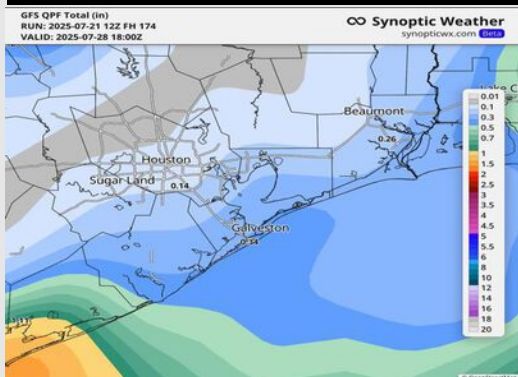
## 8-14 Day Temperature Departure



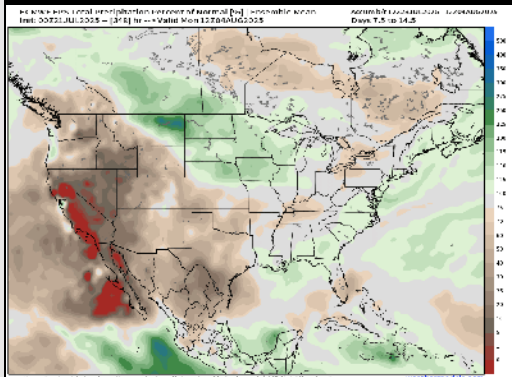
## 15-30 Day Temperature Departure



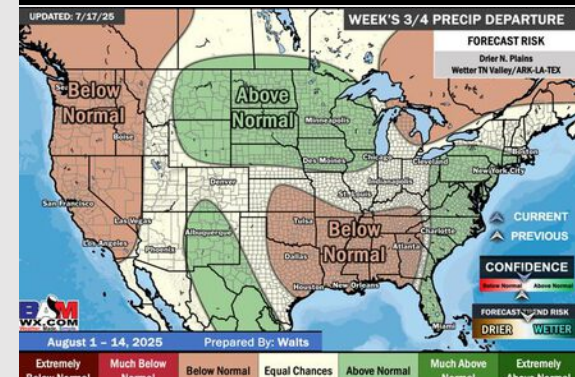
## Next 7 Day Total Precipitation



## 8-14 Day % of Average Precip.



## 15-30 Day % of Average Precip.



- Temps are expected to be above normal for the next 7 days with hit/miss rain chances.
- Warmer than normal temps and below normal rain chances are favored for days 8 – 14.
- Near normal to above normal temperatures are favored for the start of August along with below normal rainfall chances.