

# Houston Pilots Forecast Package

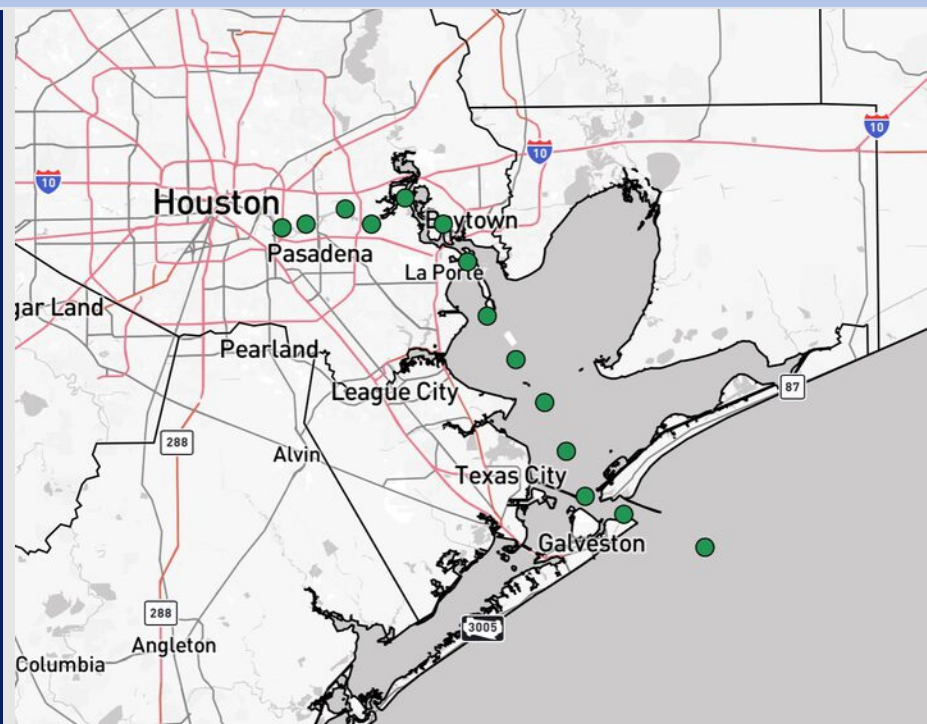


Updated: 10:30 PM CT  
Saturday, July 19, 2025

Forecaster: Tyler Riggles

## Weather Headlines

- A few isolated showers will be in play briefly from 9 AM to 12 PM for Stations S of Morgan's Point today.
- Aside from this brief chance, mostly dry conditions favored over the next 72 hours.
- Not anticipating any visibility concerns over the next 72 hours.



Current Radar: 10:17 PM CT

As always, please do not hesitate to reach out to us with any forecast questions at **(317)-560-8122**. Press **1** for forecast questions.

You can also access real-time forecast updates and 24/7 meteorological chat assistance on your **Clarity** app. Click [here](#) for login assistance.

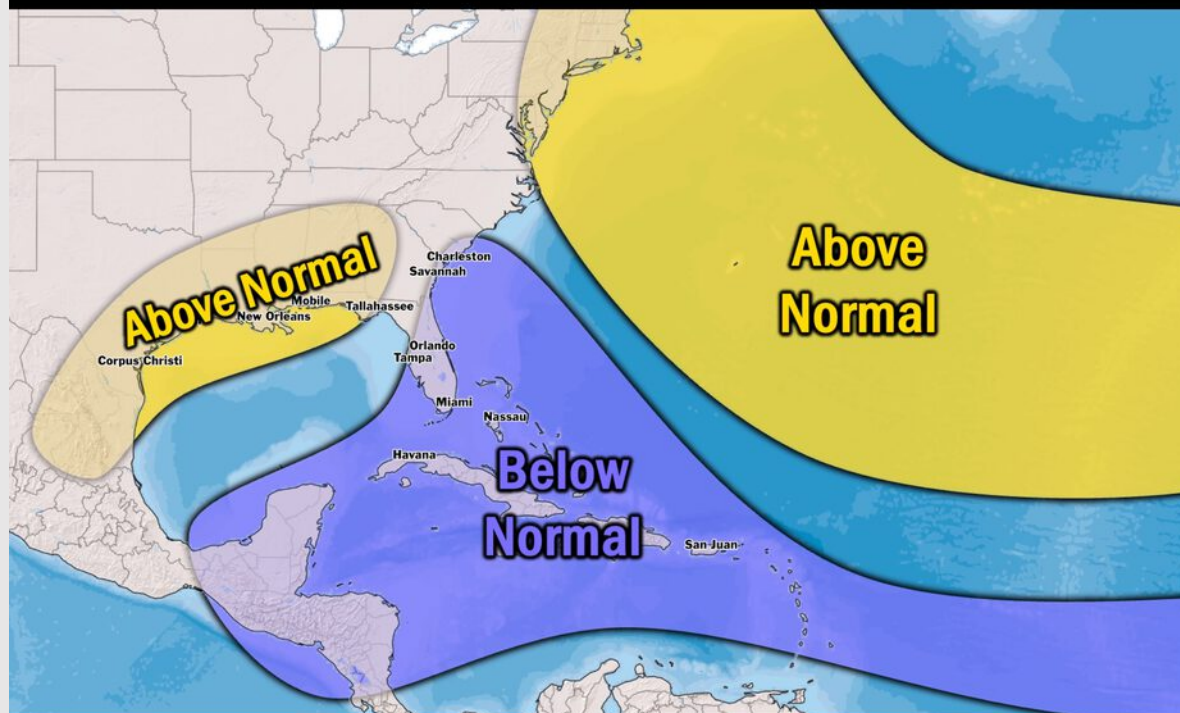


# Houston Pilots Tropical Update

## Seasonal Hurricane Outlook

### 2025 HURRICANE SEASON

Updated Issued: Wednesday, June 25, 2025



#### KEY SEASON NOTES

**15 - 19**

Named Storms  
10 Year Avg: 17.8

**6 - 9**

Hurricanes  
10 Year Avg: 8.2

**2 - 4**

Major Hurricanes  
10 Year Avg: 3.8

Graphic to the left represents our favored seasonal outlook for the 2025 Hurricane Season. Conditions expected to be more favorable for tropical development within the Gulf this season.

No notable tropical development is expected over the next 7 days.

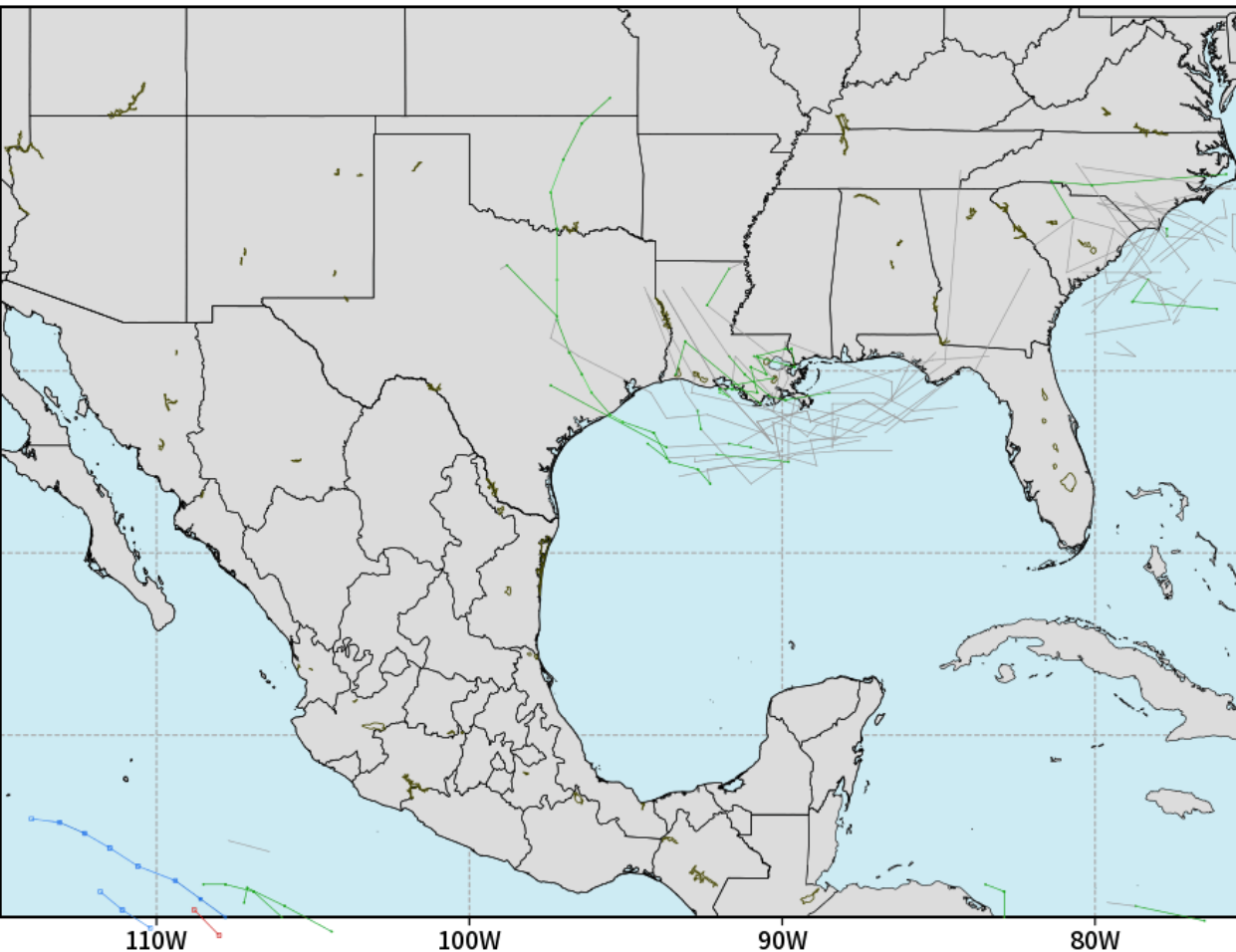
[Click here for the video!](#)

# Houston Pilots Tropical Update

## 10-Day Tropical Outlook

MWF GULF EPS Cyclone Locations --> Next [10-days]  
T: 12Z19JUL2025 --> UNTIL 12Z29JUL2025

o-o ENSEMBLE MEAN  
o-o 1000 - 1010 hPa  
o-o 980 - 999 hPa  
o-o 960 - 979  
o-o 950 - 959  
o-o < 950 hPa



**Not  
anticipating  
any tropical  
development  
in the Gulf  
over the next  
10 days.**

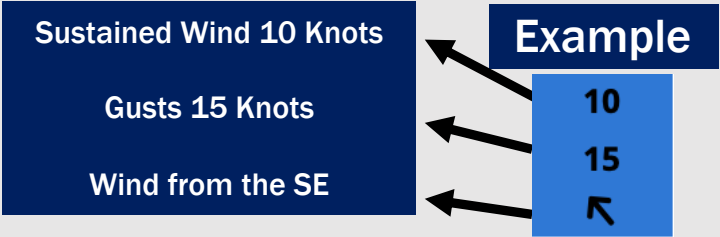
# Houston Pilots Visibility Chart (miles)



Visibility	Sun 12 am	Sun 1 am	Sun 2 am	Sun 3 am	Sun 4 am	Sun 5 am	Sun 6 am	Sun 7 am	Sun 8 am	Sun 9 am	Sun 10 am	Sun 11 am	Sun 12 pm	Sun 1 pm	Sun 2 pm	Sun 3 pm	Sun 4 pm	Sun 5 pm	Sun 6 pm	Sun 7 pm	Sun 8 pm	Sun 9 pm	Sun 10 pm	Sun 11 pm
Houston Pilots N - 610 Bridge	10	10	10	10	10	10	10	10	10	10	10	10	10	10	10	10	10	10	10	10	10	10	10	10
Houston Pilots M - Kinder 1	10	10	10	10	10	10	10	10	10	10	10	10	10	10	10	10	10	10	10	10	10	10	10	10
Houston Pilots L - Greens Bayou	10	10	10	10	10	10	10	10	10	10	10	10	10	10	10	10	10	10	10	10	10	10	10	10
Houston Pilots K - Shell Crude	10	10	10	10	10	10	10	10	10	10	10	10	10	10	10	10	10	10	10	10	10	10	10	10
Houston Pilots J - Lynchburg Ferries	10	10	10	10	10	10	10	10	10	10	10	10	10	10	10	10	10	10	10	10	10	10	10	10
Houston Pilots I - Exxon 3	10	10	10	10	10	10	10	10	10	10	10	10	10	10	10	10	10	10	10	10	10	10	10	10
Houston Pilots H - Morgans Point	10	10	10	10	10	10	10	10	10	10	10	10	10	10	10	10	10	10	10	10	10	10	10	10
Houston Pilots G - 75/76	10	10	10	10	10	10	10	10	10	10	10	10	10	10	10	10	10	10	10	10	10	10	10	10
Houston Pilots F - 63/64	10	10	10	10	10	10	10	10	10	10	10	10	10	10	10	10	10	10	10	10	10	10	10	10
Houston Pilots E - 51/52	10	10	10	10	10	10	10	10	10	10	10	10	10	10	10	10	10	10	10	10	10	10	10	10
Houston Pilots D - 37/38	10	10	10	10	10	10	10	10	10	10	10	10	10	10	10	10	10	10	10	10	10	10	10	10
Houston Pilots C - 25/26	10	10	10	10	10	10	10	10	10	10	10	10	10	10	10	10	10	10	10	10	10	10	10	10
Houston Pilots B - 11/12	10	10	10	10	10	10	10	10	10	10	10	10	10	10	10	10	10	10	10	10	10	10	10	10
Houston Pilots A - 1 & 2 Bravo	10	10	10	10	10	10	10	10	10	10	10	10	10	10	10	10	10	10	10	10	10	10	10	10

NOTE: This is automated data that may/may not agree with the official BAM thinking that’s found on the daily slides or special visibility report slides. This data should be used as a guide only

# Houston Pilots Wind Chart



Wind	Sun 12 am	Sun 1 am	Sun 2 am	Sun 3 am	Sun 4 am	Sun 5 am	Sun 6 am	Sun 7 am	Sun 8 am	Sun 9 am	Sun 10 am	Sun 11 am	Sun 12 pm	Sun 1 pm	Sun 2 pm	Sun 3 pm	Sun 4 pm	Sun 5 pm	Sun 6 pm	Sun 7 pm	Sun 8 pm	Sun 9 pm	Sun 10 pm	Sun 11 pm
Houston Pilots N - 610 Bridge	7 14 ↑	6 13 ↑	6 13 ↑	6 12 ↑	6 12 ↑	6 10 ↑	5 9 ↑	5 9 ↑	5 9 ↑	5 10 ↑	6 12 ↑	7 14 ↑	8 16 ↑	8 16 ↑	8 17 ↑	9 17 ↑	9 20 ↑	9 20 ↑	9 20 ↑	10 20 ↑	10 20 ↑	9 17 ↑	8 16 ↑	7 14 ↑
Houston Pilots M - Kinder 1	7 14 ↑	6 13 ↑	6 13 ↑	6 12 ↑	6 10 ↑	6 10 ↑	5 9 ↑	5 9 ↑	5 9 ↑	5 10 ↑	6 12 ↑	7 13 ↑	8 16 ↑	8 16 ↑	8 17 ↑	9 17 ↑	9 20 ↑	9 20 ↑	9 20 ↑	10 20 ↑	10 20 ↑	8 17 ↑	8 16 ↑	7 14 ↑
Houston Pilots L - Greens Bayou	6 14 ↑	6 13 ↑	6 13 ↑	6 12 ↑	6 10 ↑	5 9 ↑	5 9 ↑	3 8 ↑	3 8 ↑	5 9 ↑	6 10 ↑	7 13 ↑	8 15 ↑	8 16 ↑	9 17 ↑	9 17 ↑	9 20 ↑	9 20 ↑	9 20 ↑	10 20 ↑	10 18 ↑	8 17 ↑	8 15 ↑	7 13 ↑
Houston Pilots K - Shell Crude	6 14 ↑	6 13 ↑	6 13 ↑	6 12 ↑	5 10 ↑	5 10 ↑	5 9 ↑	3 8 ↑	3 8 ↑	5 9 ↑	6 10 ↑	7 13 ↑	8 15 ↑	8 16 ↑	9 17 ↑	9 17 ↑	10 20 ↑	10 20 ↑	9 20 ↑	10 18 ↑	9 18 ↑	8 17 ↑	8 15 ↑	7 13 ↑
Houston Pilots J - Lynchburg Ferries	6 14 ↑	6 13 ↑	6 13 ↑	5 10 ↑	5 10 ↑	5 9 ↑	3 9 ↑	3 8 ↑	3 8 ↑	5 9 ↑	6 10 ↑	6 13 ↑	8 15 ↑	8 16 ↑	9 17 ↑	9 17 ↑	10 20 ↑	10 20 ↑	10 20 ↑	10 20 ↑	9 18 ↑	8 17 ↑	7 15 ↑	6 13 ↑
Houston Pilots I - Exxon 3	12 17 ↑	12 16 ↑	12 16 ↑	10 15 ↑	10 14 ↑	9 14 ↑	8 13 ↑	8 12 ↑	8 12 ↑	8 12 ↑	8 13 ↑	9 14 ↑	10 16 ↑	10 17 ↑	12 18 ↑	12 20 ↑	13 20 ↑	14 21 ↑	14 20 ↑	14 20 ↑	14 20 ↑	13 18 ↑	13 18 ↑	12 16 ↑
Houston Pilots H - Morgans Point	12 17 ↑	12 16 ↑	12 16 ↑	10 15 ↑	10 14 ↑	9 14 ↑	8 13 ↑	8 13 ↑	8 12 ↑	8 12 ↑	8 13 ↑	9 14 ↑	10 16 ↑	10 17 ↑	12 18 ↑	13 20 ↑	13 20 ↑	14 21 ↑	14 20 ↑	14 20 ↑	14 20 ↑	13 18 ↑	13 18 ↑	12 16 ↑
Houston Pilots G - 75/76	13 17 ↑	13 18 ↑	13 18 ↑	13 17 ↑	12 16 ↑	10 16 ↑	10 15 ↑	10 15 ↑	9 14 ↑	9 14 ↑	10 15 ↑	10 16 ↑	10 17 ↑	10 17 ↑	12 18 ↑	13 20 ↑	13 20 ↑	14 21 ↑	14 21 ↑	14 21 ↑	14 20 ↑	14 20 ↑	13 18 ↑	13 18 ↑
Houston Pilots F - 63/64	13 17 ↑	13 18 ↑	13 18 ↑	13 17 ↑	12 16 ↑	10 16 ↑	10 15 ↑	10 15 ↑	10 14 ↑	10 15 ↑	10 16 ↑	10 17 ↑	10 17 ↑	10 17 ↑	12 18 ↑	12 20 ↑	13 20 ↑	14 21 ↑	14 21 ↑	14 20 ↑	13 20 ↑	13 18 ↑	13 18 ↑	13 18 ↑
Houston Pilots E - 51/52	13 17 ↑	13 18 ↑	13 18 ↑	13 18 ↑	13 17 ↑	12 17 ↑	10 16 ↑	10 16 ↑	10 15 ↑	10 16 ↑	10 17 ↑	10 17 ↑	10 17 ↑	10 17 ↑	12 18 ↑	13 20 ↑	13 20 ↑	14 20 ↑	13 20 ↑	13 20 ↑	13 20 ↑	13 18 ↑	13 18 ↑	13 18 ↑
Houston Pilots D - 37/38	13 17 ↑	13 18 ↑	13 18 ↑	13 18 ↑	13 18 ↑	13 17 ↑	12 16 ↑	10 16 ↑	10 16 ↑	10 16 ↑	10 16 ↑	10 16 ↑	10 17 ↑	10 17 ↑	12 18 ↑	12 18 ↑	13 20 ↑	13 20 ↑	13 20 ↑	13 20 ↑	13 18 ↑	13 17 ↑	13 18 ↑	13 18 ↑
Houston Pilots C - 25/26	12 17 ↑	13 17 ↑	13 18 ↑	13 17 ↑	12 17 ↑	12 17 ↑	10 16 ↑	10 16 ↑	10 15 ↑	10 16 ↑	10 16 ↑	10 16 ↑	10 17 ↑	10 17 ↑	12 18 ↑	12 18 ↑	13 20 ↑	13 20 ↑	12 20 ↑	13 18 ↑	13 18 ↑	12 17 ↑	12 17 ↑	12 17 ↑
Houston Pilots B - 11/12	10 17 ↑	10 17 ↑	10 17 ↑	10 17 ↑	10 17 ↑	10 16 ↑	9 16 ↑	9 16 ↑	9 15 ↑	9 16 ↑	9 16 ↑	10 16 ↑	10 17 ↑	10 17 ↑	10 16 ↑	12 17 ↑	12 17 ↑	10 18 ↑	12 18 ↑	12 17 ↑	10 17 ↑	10 17 ↑	10 16 ↑	10 16 ↑
Houston Pilots A - 1 & 2 Bravo	13 17 ↑	13 18 ↑	13 18 ↑	13 20 ↑	13 18 ↑	13 18 ↑	13 18 ↑	12 17 ↑	12 17 ↑	10 16 ↑	10 16 ↑	10 16 ↑	10 16 ↑	10 16 ↑	10 16 ↑	10 17 ↑	10 17 ↑	10 17 ↑	12 17 ↑	12 17 ↑	10 17 ↑	12 17 ↑	12 17 ↑	13 17 ↑

NOTE: This is automated data that may/may not agree with the official BAM thinking that's found on the daily slides.  
This data should be used as a guide only.



# Houston Pilots: SUN. 7/20/2025

## Forecast Discussion

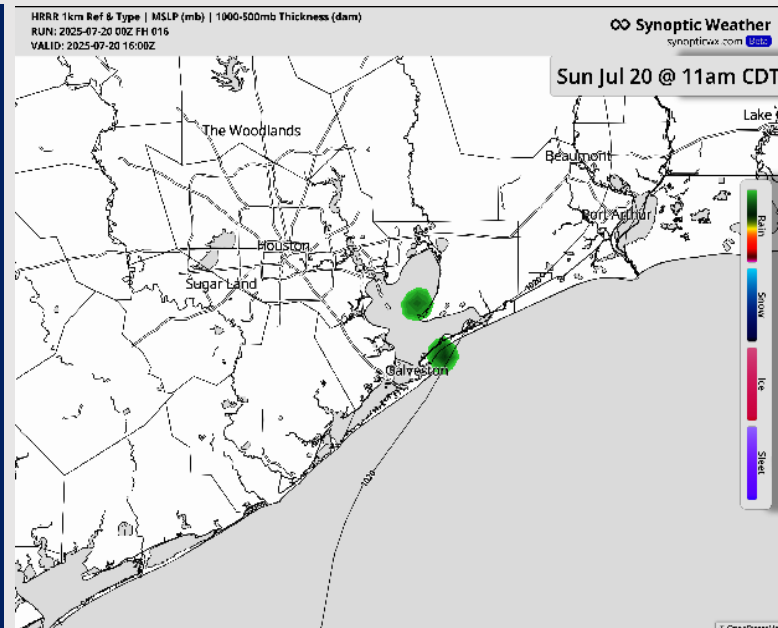
**Precip:** Isolated showers in play S of Morgan's Point between 9 AM and 12 PM today. Otherwise favoring dry conditions.

**Wind:** Winds will be out of the S/SW. **N of Morgan's Point:** Winds will be at 7 - 12 kts. **S of Morgan's Point:** Winds will be at 12 - 17 kts. **Wind gusts can briefly reach 20 kts for all Stations after 5 PM.**

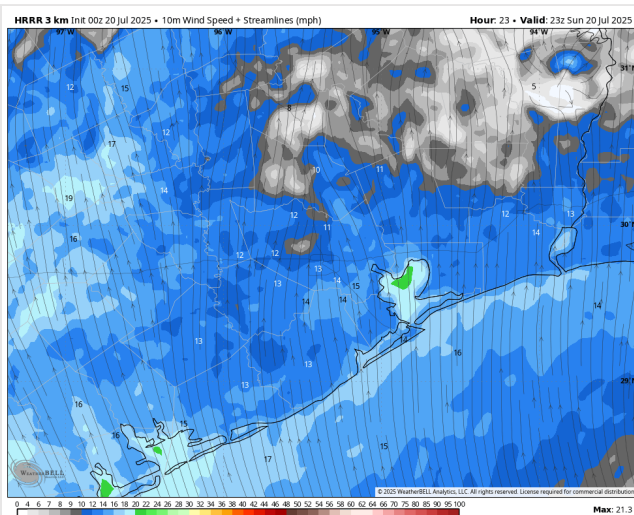
**High Temps:** **N of Morgan's Point:** Low 90s F. **S of Morgan's Point:** High 80s to low 90s F.

**Visibility:** No visibility concerns today.

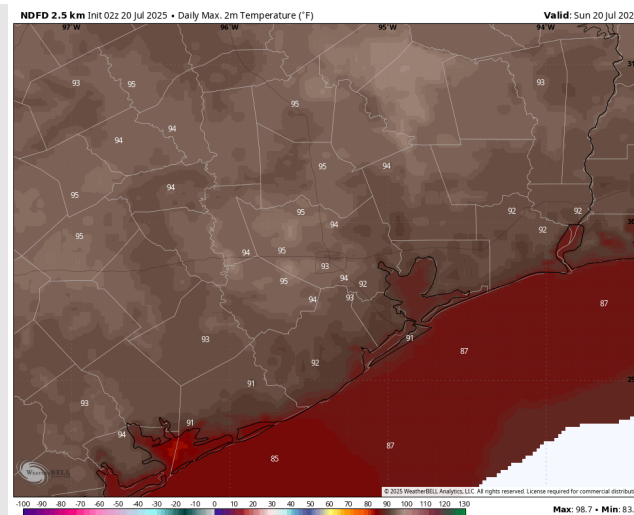
## Precip Image: 11 AM CT



**Wind Speed:**  
6 PM CT



**High Temps**  
Today



# Houston Pilots: MON. 7/21/2025

## Forecast Discussion

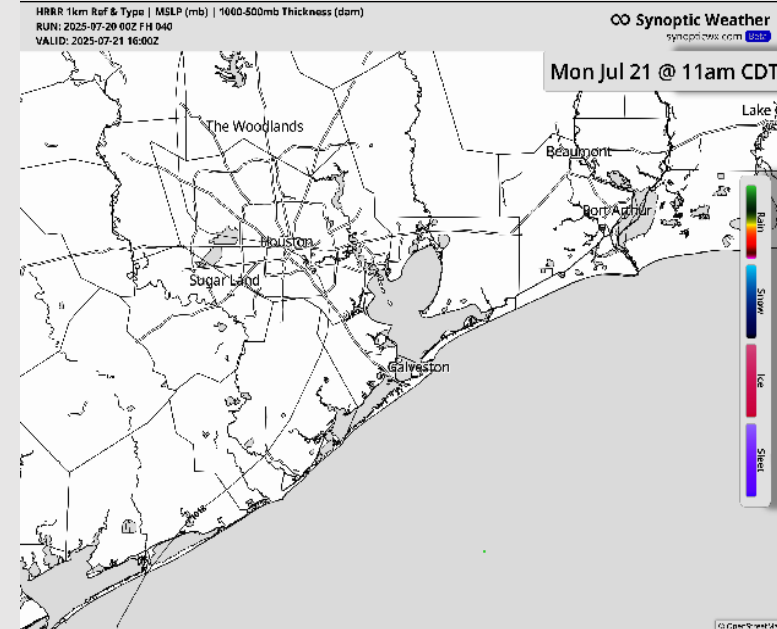
**Precip:** Favoring dry conditions Monday.

**Wind:** Winds will be out of the S/SE Monday. **N of Morgan's Point:** Winds will be at 4 – 9 kts. **S of Morgan's Point:** Winds will be at 6 – 11 kts.

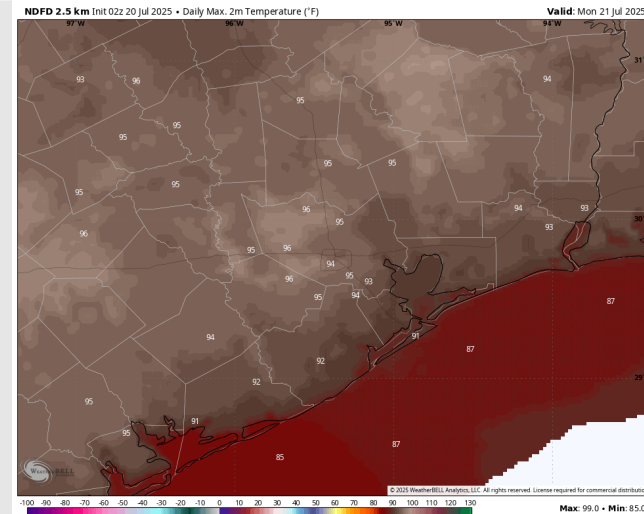
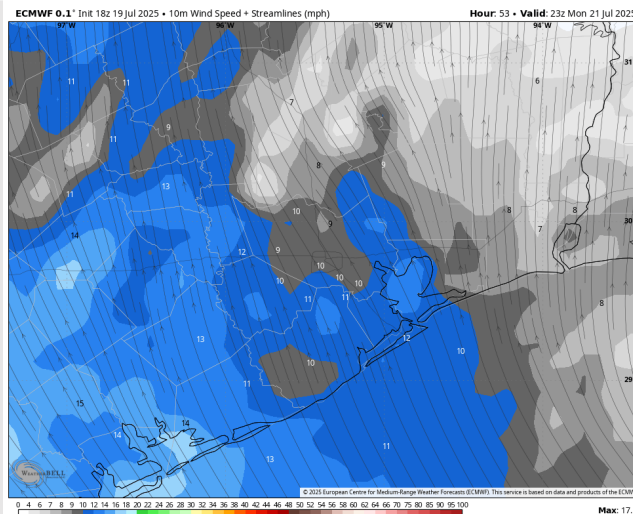
**High Temps:** **N of Morgan's Point:** Mid 90s F. **S of Morgan's Point:** High 80s to low 90s F.

**Visibility:** No visibility concerns Monday.

## Precip Image: 11 AM CT



Wind Speed:  
6 PM CT



High Temps  
Monday

# Houston Pilots: TUE. 7/22/2025

## Forecast Discussion

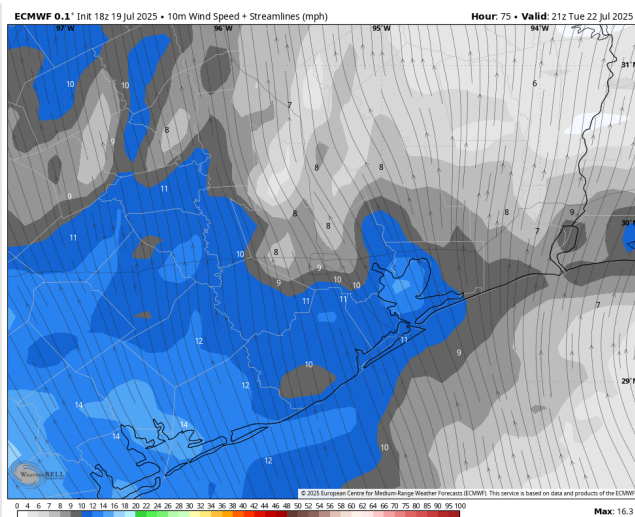
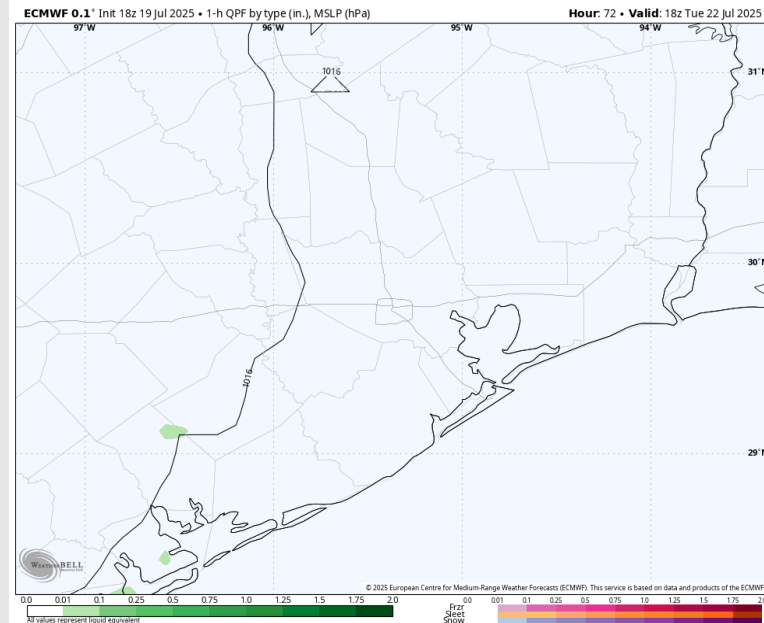
**Precip:** Favoring dry conditions for Tuesday.

**Wind:** Winds will be out of the S/SE Tuesday. **N of Morgan's Point:** Winds will be at 3 – 8 kts. **S of Morgan's Point:** Winds will be at 7 – 12 kts.

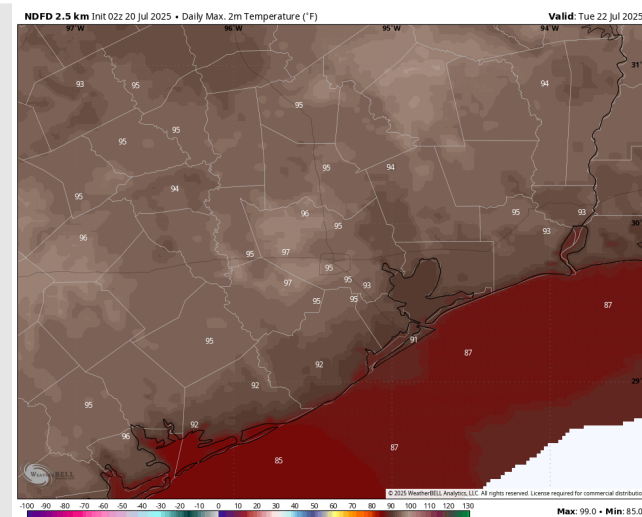
**High Temps:** **N of Morgan's Point:** Mid 90s F. **S of Morgan's Point:** High 80s to low 90s F.

**Visibility:** No visibility concerns Tuesday.

## Precip Image: 1 PM CT



Wind Speed:  
4 PM CT

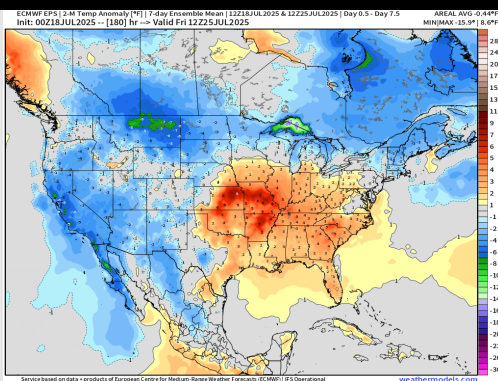


High Temps  
Tuesday

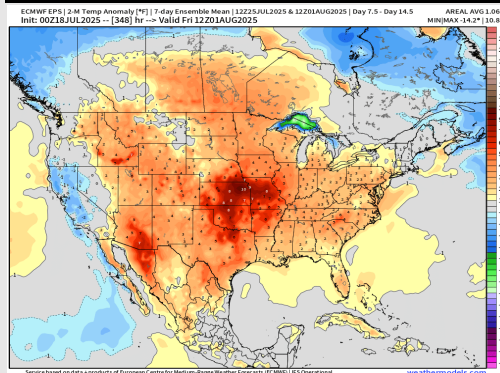


# Houston Pilots: 7/20/25

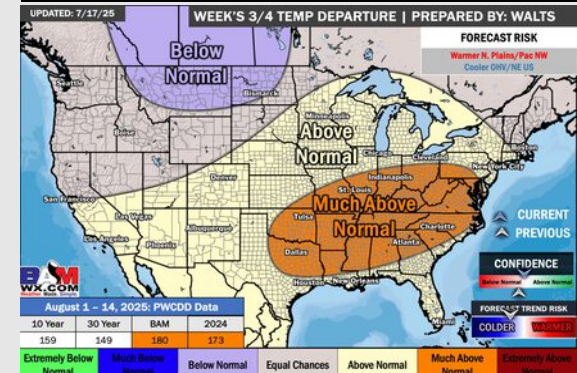
## Next 7 Day Temperature Departure



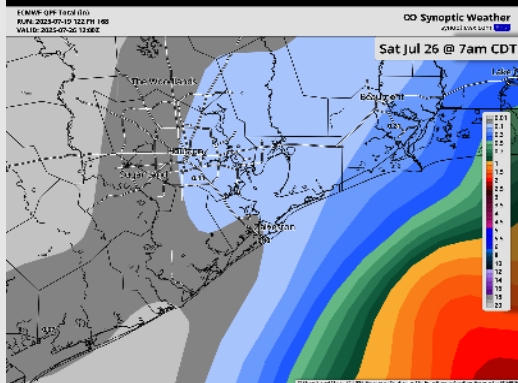
## 8-14 Day Temperature Departure



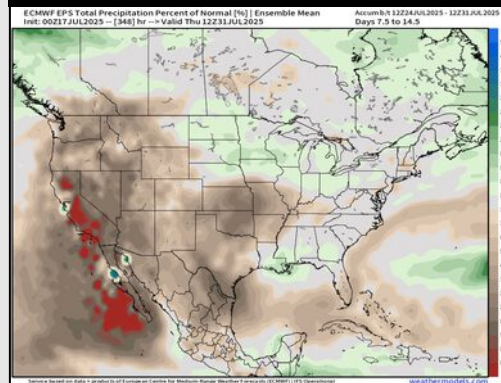
## 15-30 Day Temperature Departure



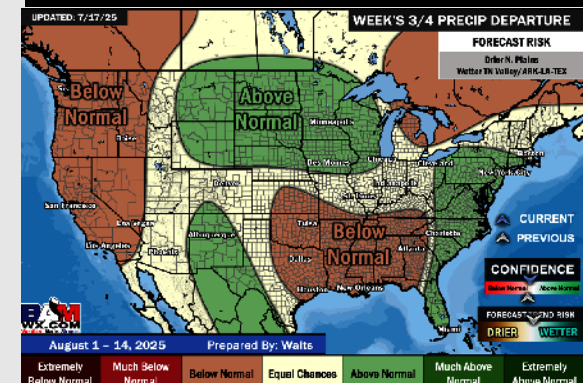
## Next 7 Day Total Precipitation



## 8-14 Day % of Average Precip.



## 15-30 Day % of Average Precip.



- Temps are expected to be above normal for the next 7 days. Scattered rain chances are expected for the next few days.
- Warmer than normal temps and below normal rain chances are favored for days 8 - 14.
- Above normal temperatures are favored for the start of August along with below normal rainfall chances.