

Houston Pilots Forecast Package



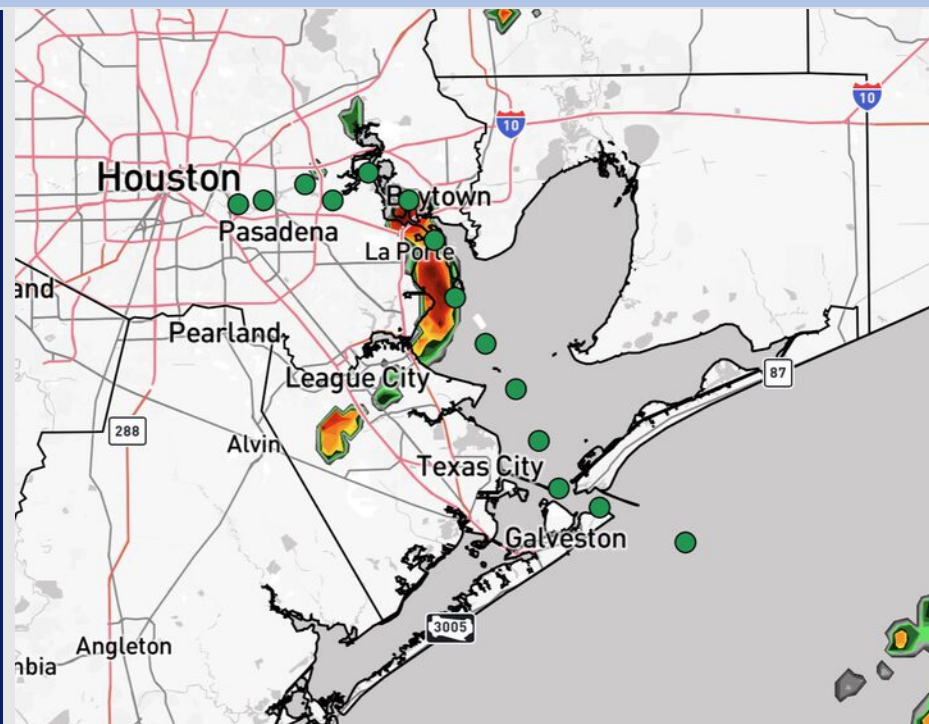
Updated: 1:40 PM CT

Saturday, July 19, 2025

Forecaster: Tyler Riggles

Weather Headlines

- A few hit/miss showers and storms will be possible from through 7 PM today.
- Not anticipating any visibility concerns over the next 72 hours.



Current Radar: 1:38 PM CT

As always, please do not hesitate to reach out to us with any forecast questions at **(317)-560-8122**. Press 1 for forecast questions.

You can also access real-time forecast updates and 24/7 meteorological chat assistance on your **Clarity** app. Click [here](#) for login assistance.

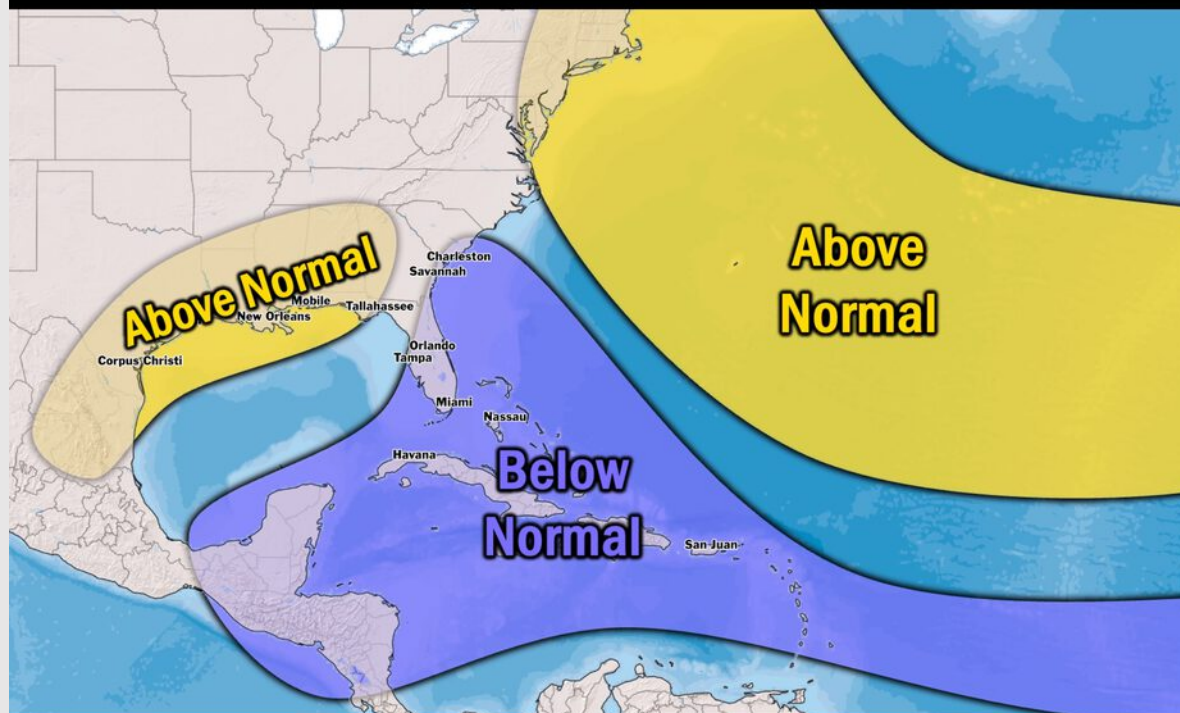


Houston Pilots Tropical Update

Seasonal Hurricane Outlook

2025 HURRICANE SEASON

Updated Issued: Wednesday, June 25, 2025



KEY SEASON NOTES

15 - 19

Named Storms
10 Year Avg: 17.8

6 - 9

Hurricanes
10 Year Avg: 8.2

2 - 4

Major Hurricanes
10 Year Avg: 3.8

Graphic to the left represents our favored seasonal outlook for the 2025 Hurricane Season. Conditions expected to be more favorable for tropical development within the Gulf this season.

No notable tropical development is expected over the next 7 days.

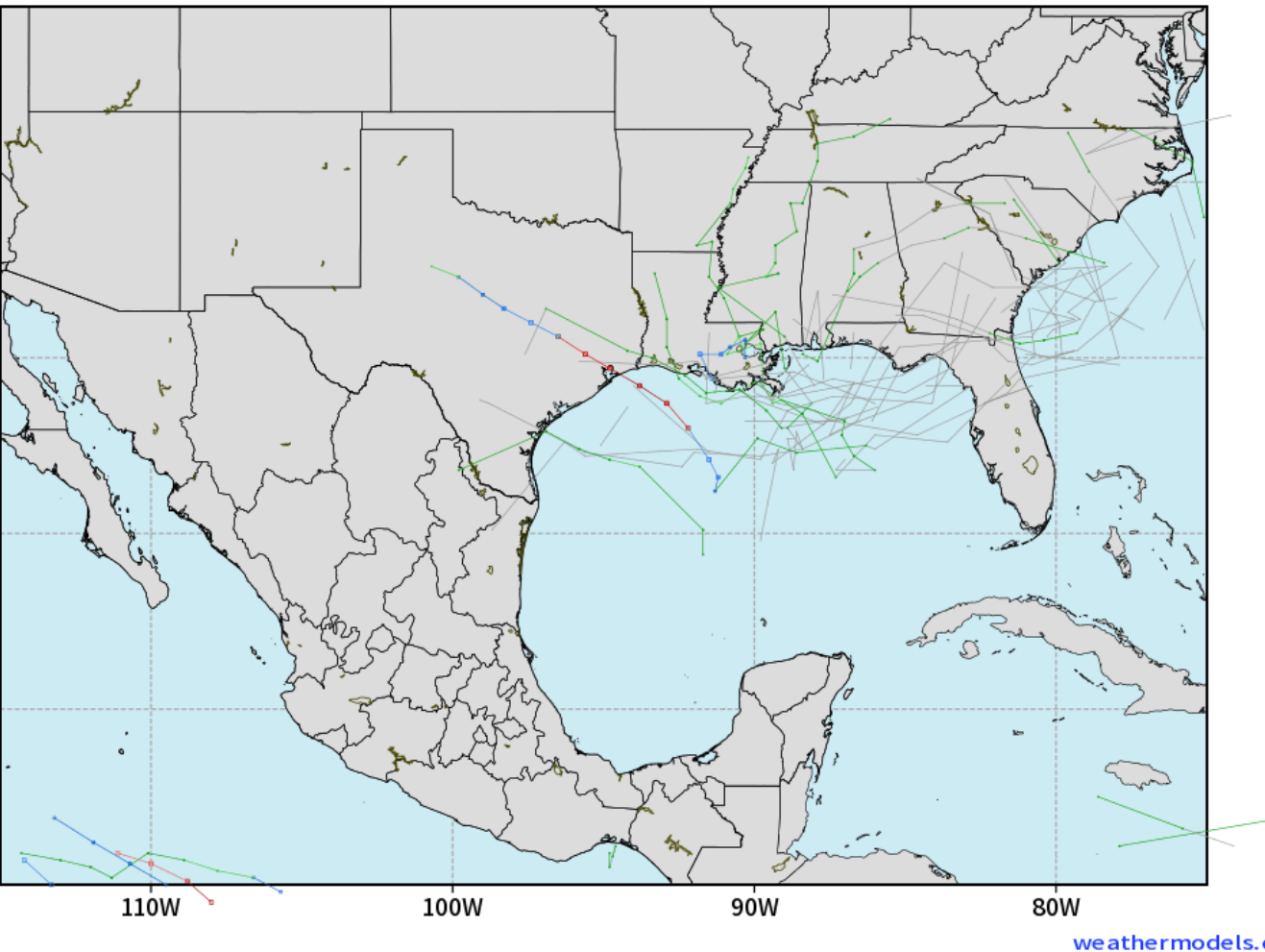
[Click here for the video!](#)

Houston Pilots Tropical Update

10-Day Tropical Outlook

MWF GULF EPS Cyclone Locations --> Next [10-days]
T: 00Z19JUL2025 --> UNTIL 00Z29JUL2025

o-o ENSEMBLE MEAN
o-o 1000 - 1010 hPa
o-o 980 - 999 hPa
o-o 960 - 979
o-o 950 - 959
o-o < 950 hPa



**Not
anticipating
any tropical
development
in the Gulf
over the next
10 days.**

Houston Pilots Visibility Chart (miles)



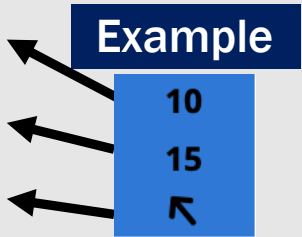
Visibility	Sat 3 pm	Sat 4 pm	Sat 5 pm	Sat 6 pm	Sat 7 pm	Sat 8 pm	Sat 9 pm	Sat 10 pm	Sat 11 pm	Sun 12 am	Sun 1 am	Sun 2 am	Sun 3 am	Sun 4 am	Sun 5 am	Sun 6 am	Sun 7 am	Sun 8 am	Sun 9 am	Sun 10 am	Sun 11 am	Sun 12 pm	Sun 1 pm	Sun 2 pm
Houston Pilots N - 610 Bridge	10	10	10	10	10	10	10	10	10	10	10	10	10	10	10	10	10	10	10	10	10	10	10	10
Houston Pilots M - Kinder 1	10	10	10	10	10	10	10	10	10	10	10	10	10	10	10	10	10	10	10	10	10	10	10	10
Houston Pilots L - Greens Bayou	10	10	10	10	10	10	10	10	10	10	10	10	10	10	10	10	10	10	10	10	10	10	10	10
Houston Pilots K - Shell Crude	10	10	10	10	10	10	10	10	10	10	10	10	10	10	10	10	10	10	10	10	10	10	10	10
Houston Pilots J - Lynchburg Ferries	10	10	10	10	10	10	10	10	10	10	10	10	10	10	10	10	10	10	10	10	10	10	10	10
Houston Pilots I - Exxon 3	10	10	10	10	10	10	10	10	10	10	10	10	10	10	10	10	10	10	10	10	10	10	10	10
Houston Pilots H - Morgans Point	10	10	10	10	10	10	10	10	10	10	10	10	10	10	10	10	10	10	10	10	10	10	10	10
Houston Pilots G - 75/76	10	10	10	10	10	10	10	10	10	10	10	10	10	10	10	10	10	10	10	10	10	10	10	10
Houston Pilots F - 63/64	10	10	10	10	10	10	10	10	10	10	10	10	10	10	10	10	10	10	10	10	10	10	10	10
Houston Pilots E - 51/52	10	10	10	10	10	10	10	10	10	10	10	10	10	10	10	10	10	10	10	10	10	10	10	10
Houston Pilots D - 37/38	10	10	10	10	10	10	10	10	10	10	10	10	10	10	10	10	10	10	10	10	10	10	10	10
Houston Pilots C - 25/26	10	10	10	10	10	10	10	10	10	10	10	10	10	10	10	10	10	10	10	10	10	10	10	10
Houston Pilots B - 11/12	10	10	10	10	10	10	10	10	10	10	10	10	10	10	10	10	10	10	10	10	10	10	10	10
Houston Pilots A - 1 & 2 Bravo	10	10	10	10	10	10	10	10	10	10	10	10	10	10	10	10	10	10	10	10	10	10	10	10

NOTE: This is automated data that may/may not agree with the official BAM thinking that’s found on the daily slides or special visibility report slides. This data should be used as a guide only

Houston Pilots Wind Chart



Sustained Wind 10 Knots
Gusts 15 Knots
Wind from the SE



Wind	Sat 3 pm	Sat 4 pm	Sat 5 pm	Sat 6 pm	Sat 7 pm	Sat 8 pm	Sat 9 pm	Sat 10 pm	Sat 11 pm	Sun 12 am	Sun 1 am	Sun 2 am	Sun 3 am	Sun 4 am	Sun 5 am	Sun 6 am	Sun 7 am	Sun 8 am	Sun 9 am	Sun 10 am	Sun 11 am	Sun 12 pm	Sun 1 pm	Sun 2 pm
Houston Pilots N - 610 Bridge	8 17 ↑	9 17 ↑	9 17 ↑	8 17 ↑	9 17 ↑	8 16 ↑	8 16 ↑	8 15 ↑	8 15 ↑	7 15 ↑	6 13 ↑	6 13 ↑	6 12 ↑	6 12 ↑	6 10 ↑	5 9 ↑	3 9 ↑	3 8 ↑	5 10 ↑	6 12 ↑	7 14 ↑	8 15 ↑	8 17 ↑	8 17 ↑
Houston Pilots M - Kinder 1	8 17 ↑	9 17 ↑	9 17 ↑	8 17 ↑	9 17 ↑	8 16 ↑	8 16 ↑	8 15 ↑	8 15 ↑	7 14 ↑	6 13 ↑	6 13 ↑	6 12 ↑	6 10 ↑	6 10 ↑	5 9 ↑	3 8 ↑	3 8 ↑	5 9 ↑	6 12 ↑	7 14 ↑	8 15 ↑	8 17 ↑	8 17 ↑
Houston Pilots L - Greens Bayou	9 17 ↑	9 17 ↑	9 17 ↑	8 17 ↑	9 16 ↑	8 16 ↑	8 15 ↑	7 15 ↑	7 15 ↑	7 14 ↑	6 13 ↑	6 13 ↑	6 12 ↑	6 10 ↑	5 10 ↑	5 9 ↑	3 8 ↑	3 8 ↑	5 9 ↑	6 10 ↑	7 13 ↑	8 15 ↑	8 17 ↑	8 17 ↑
Houston Pilots K - Shell Crude	9 17 ↑	9 17 ↑	9 17 ↑	8 17 ↑	9 16 ↑	8 16 ↑	8 15 ↑	8 15 ↑	7 15 ↑	7 14 ↑	6 13 ↑	6 13 ↑	6 12 ↑	6 10 ↑	5 10 ↑	5 9 ↑	3 8 ↑	3 8 ↑	5 9 ↑	6 10 ↑	7 13 ↑	8 15 ↑	8 17 ↑	9 17 ↑
Houston Pilots J - Lynchburg Ferries	9 17 ↑	9 17 ↑	9 17 ↑	8 17 ↑	9 16 ↑	8 16 ↑	8 15 ↑	7 15 ↑	7 14 ↑	6 14 ↑	6 13 ↑	6 13 ↑	5 10 ↑	5 10 ↑	5 9 ↑	3 8 ↑	3 8 ↑	3 7 ↑	3 8 ↑	6 10 ↑	6 13 ↑	8 15 ↑	8 16 ↑	9 17 ↑
Houston Pilots I - Exxon 3	12 18 ↑	12 18 ↑	13 18 ↑	13 20 ↑	13 18 ↑	13 17 ↑	13 18 ↑	13 18 ↑	13 18 ↑	12 17 ↑	12 16 ↑	10 16 ↑	10 15 ↑	10 14 ↑	9 14 ↑	8 13 ↑	8 12 ↑	8 10 ↑	8 12 ↑	8 13 ↑	9 14 ↑	10 16 ↑	10 17 ↑	12 20 ↑
Houston Pilots H - Morgans Point	12 18 ↑	12 20 ↑	13 20 ↑	13 20 ↑	13 18 ↑	13 18 ↑	13 18 ↑	13 18 ↑	13 18 ↑	12 17 ↑	12 16 ↑	10 16 ↑	10 15 ↑	10 15 ↑	10 14 ↑	8 13 ↑	8 12 ↑	8 10 ↑	8 13 ↑	8 13 ↑	9 14 ↑	10 16 ↑	10 17 ↑	12 20 ↑
Houston Pilots G - 75/76	12 20 ↑	13 21 ↑	13 21 ↑	13 21 ↑	14 21 ↑	13 18 ↑	13 20 ↑	13 20 ↑	13 20 ↑	13 18 ↑	13 18 ↑	13 18 ↑	13 17 ↑	12 17 ↑	10 16 ↑	10 15 ↑	9 14 ↑	9 14 ↑	9 14 ↑	9 15 ↑	10 16 ↑	10 17 ↑	10 18 ↑	12 20 ↑
Houston Pilots F - 63/64	12 20 ↑	13 20 ↑	13 21 ↑	13 21 ↑	14 20 ↑	13 18 ↑	13 18 ↑	13 18 ↑	13 18 ↑	13 17 ↑	13 18 ↑	13 18 ↑	13 17 ↑	12 17 ↑	12 16 ↑	10 15 ↑	10 15 ↑	9 14 ↑	9 14 ↑	10 15 ↑	10 16 ↑	10 17 ↑	10 17 ↑	12 20 ↑
Houston Pilots E - 51/52	12 20 ↑	13 20 ↑	13 20 ↑	13 21 ↑	14 20 ↑	13 18 ↑	13 18 ↑	13 18 ↑	13 18 ↑	13 18 ↑	13 18 ↑	13 18 ↑	13 18 ↑	13 17 ↑	12 16 ↑	12 15 ↑	10 15 ↑	10 15 ↑	10 15 ↑	10 15 ↑	10 16 ↑	10 17 ↑	12 18 ↑	13 20 ↑
Houston Pilots D - 37/38	12 20 ↑	13 20 ↑	13 20 ↑	13 20 ↑	13 20 ↑	13 17 ↑	13 18 ↑	13 18 ↑	13 18 ↑	13 18 ↑	13 18 ↑	13 18 ↑	13 18 ↑	13 18 ↑	13 17 ↑	12 16 ↑	10 15 ↑	10 15 ↑	10 15 ↑	10 16 ↑	10 16 ↑	10 17 ↑	12 18 ↑	13 20 ↑
Houston Pilots C - 25/26	12 18 ↑	12 18 ↑	13 18 ↑	13 18 ↑	12 18 ↑	13 17 ↑	12 17 ↑	12 17 ↑	12 17 ↑	13 17 ↑	13 17 ↑	13 18 ↑	13 17 ↑	12 17 ↑	12 16 ↑	10 15 ↑	10 15 ↑	10 15 ↑	10 15 ↑	10 15 ↑	10 16 ↑	12 17 ↑	12 17 ↑	12 18 ↑
Houston Pilots B - 11/12	12 17 ↑	12 17 ↑	12 17 ↑	10 17 ↑	12 17 ↑	10 17 ↑	10 16 ↑	10 16 ↑	10 16 ↑	10 17 ↑	10 17 ↑	10 17 ↑	10 17 ↑	10 17 ↑	10 16 ↑	9 16 ↑	9 16 ↑	8 15 ↑	9 15 ↑	9 15 ↑	10 16 ↑	10 16 ↑	10 17 ↑	10 17 ↑
Houston Pilots A - 1 & 2 Bravo	10 17 ↑	12 17 ↑	12 17 ↑	10 17 ↑	12 17 ↑	10 17 ↑	12 17 ↑	12 17 ↑	13 18 ↑	13 17 ↑	13 18 ↑	13 20 ↑	13 20 ↑	13 20 ↑	13 18 ↑	13 17 ↑	12 17 ↑	10 16 ↑	10 16 ↑	10 16 ↑	10 16 ↑	10 16 ↑	10 17 ↑	10 17 ↑

NOTE: This is automated data that may/may not agree with the official BAM thinking that's found on the daily slides.
This data should be used as a guide only.

Houston Pilots: SAT. 7/19/2025

Forecast Discussion

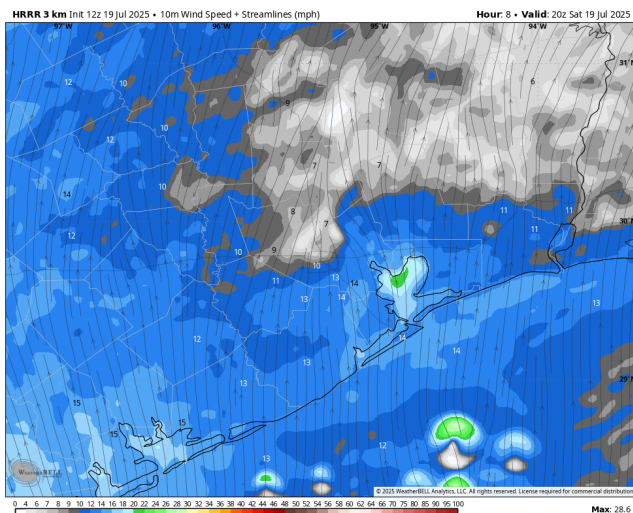
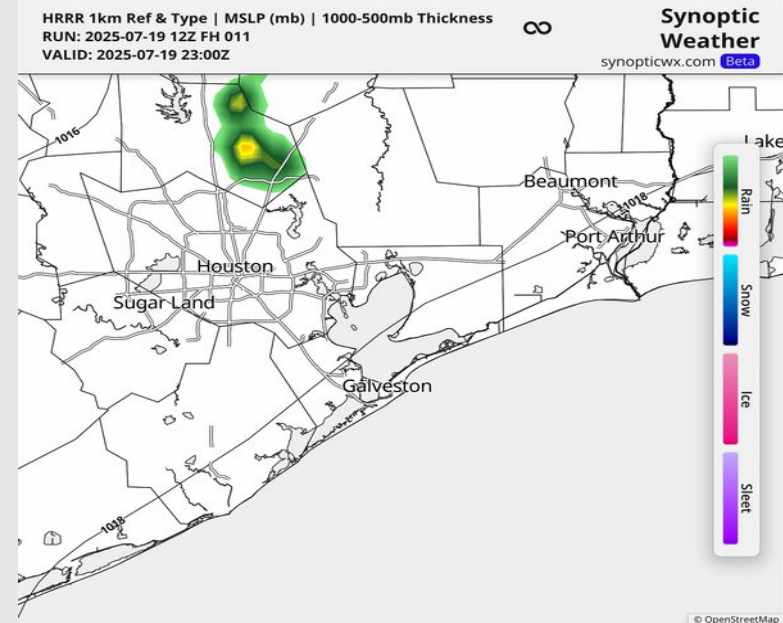
Precip: A few hit/miss showers and storms will be possible through 7 PM. Favoring mostly dry conditions the rest of the day.

Wind: Winds will be out of the S/SW today. **N of Morgan's Point:** Winds will be at 9 – 18 kts. **S of Morgan's Point:** Winds will be at 11 – 15 kts.

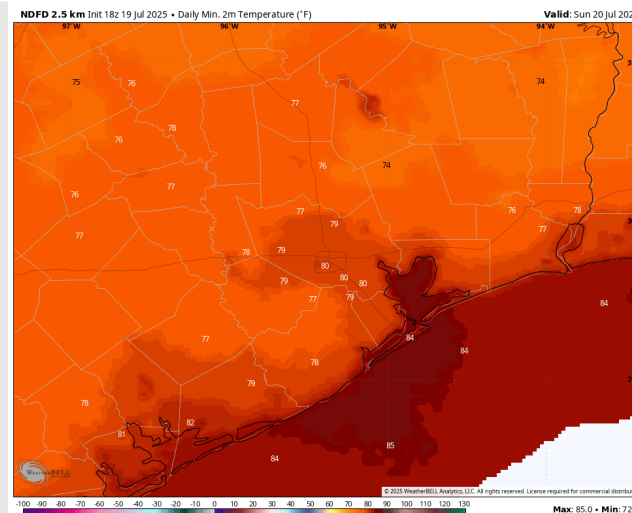
Low Temps: **N of Morgan's Point:** High 70s to low 80s F. **S of Morgan's Point:** Low 80s F.

Visibility: No visibility concerns today.

Precip Image: 6 PM CT



Wind Speed:
5 PM CT



Low Temps
SUN AM

Houston Pilots: SUN. 7/20/2025

Forecast Discussion

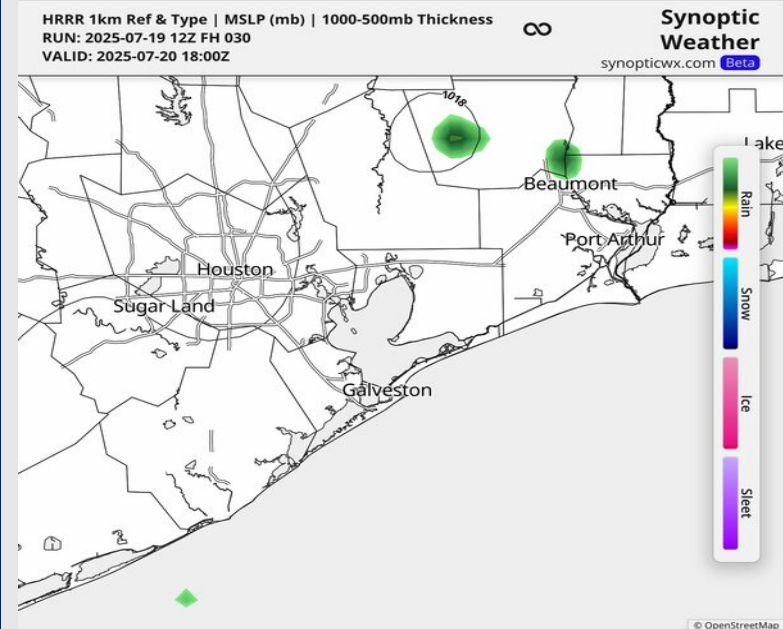
Precip: Favoring dry conditions Sunday.

Wind: Winds will be out of the S/SW Sunday. **N of Morgan's Point:** Winds will be at 7 - 12 kts. **S of Morgan's Point:** Winds will be at 12 - 17 kts.

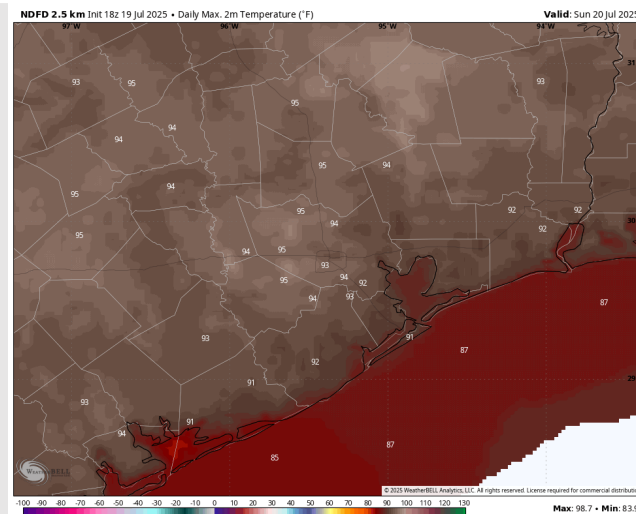
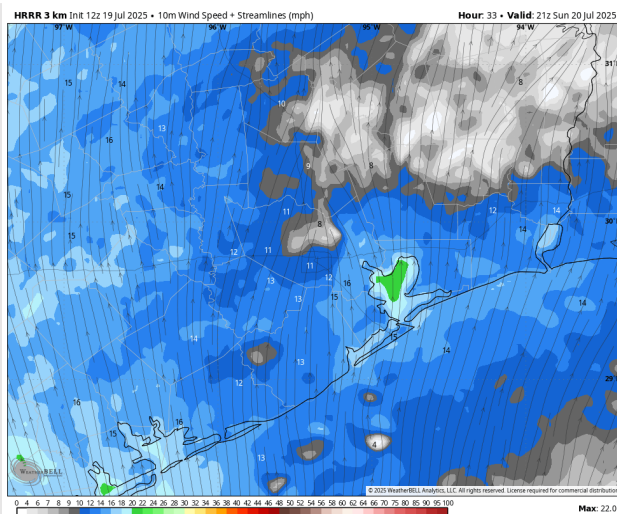
High Temps: **N of Morgan's Point:** Low 90s F. **S of Morgan's Point:** High 80s to low 90s F.

Visibility: No visibility concerns Sunday.

Precip Image: 1 PM CT



Wind Speed:
4 PM CT



High Temps
Sunday

Houston Pilots: MON. 7/21/2025

Forecast Discussion

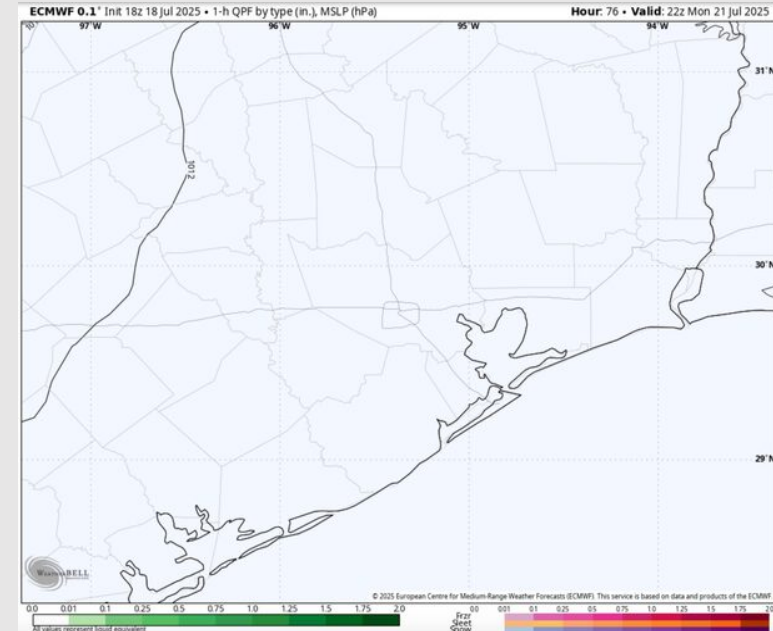
Precip: Favoring dry conditions Monday.

Wind: Winds will be out of the S/SE Monday. **N of Morgan's Point:** Winds will be at 4 – 9 kts. **S of Morgan's Point:** Winds will be at 6 – 11 kts.

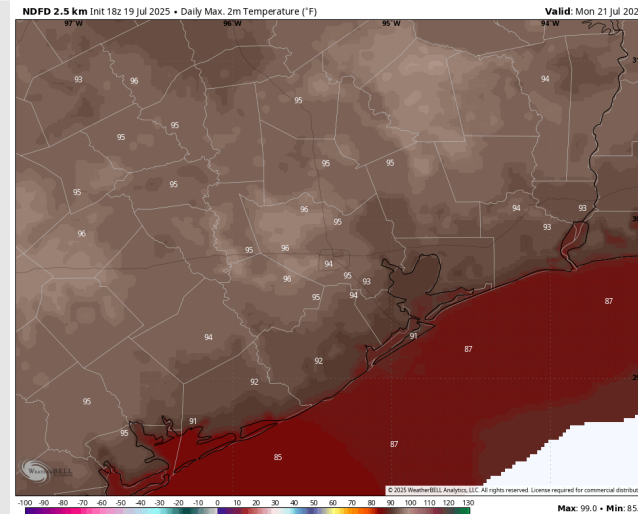
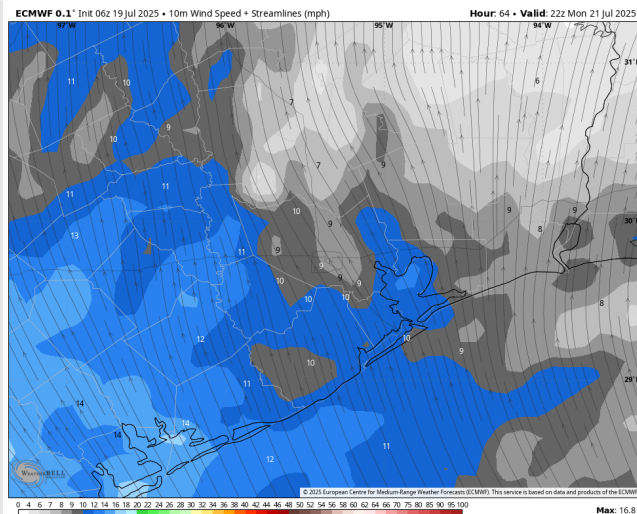
High Temps: **N of Morgan's Point:** Mid 90s F. **S of Morgan's Point:** High 80s to low 90s F.

Visibility: No visibility concerns Monday.

Precip Image: 5 PM CT



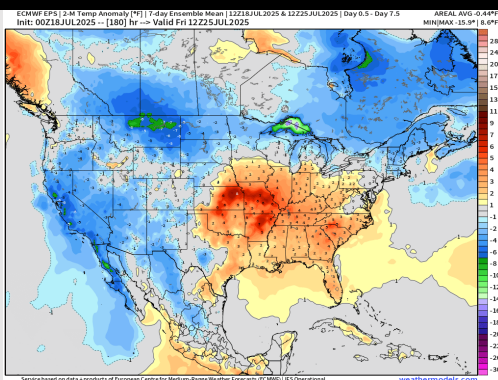
Wind Speed:
5 PM CT



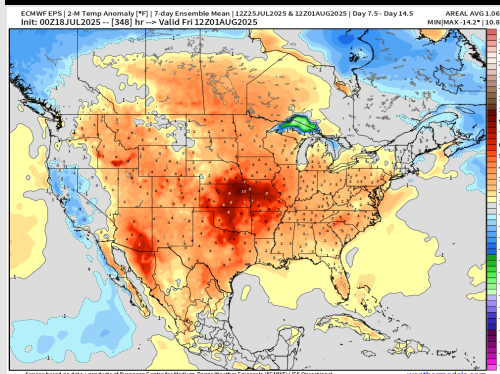
High Temps
Monday

Houston Pilots: 7/19/25

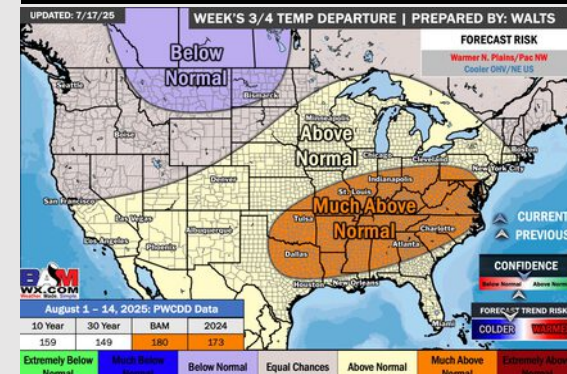
Next 7 Day Temperature Departure



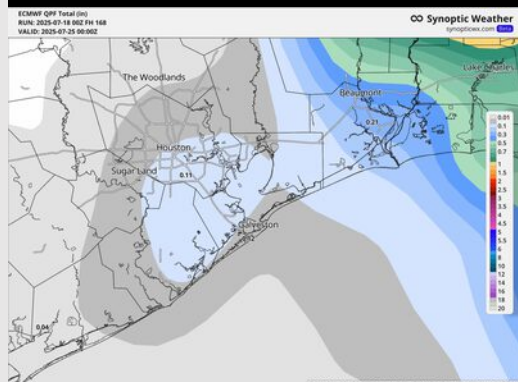
8-14 Day Temperature Departure



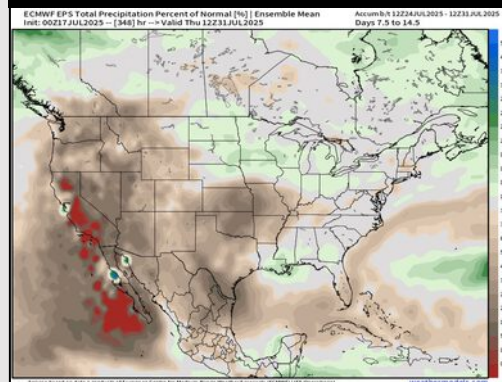
15-30 Day Temperature Departure



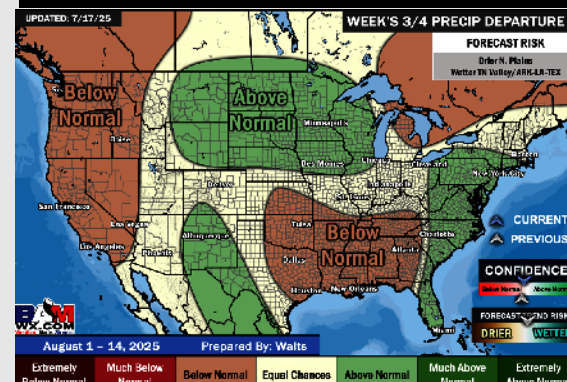
Next 7 Day Total Precipitation



8-14 Day % of Average Precip.



15-30 Day % of Average Precip.



- Temps are expected to be above normal for the next 7 days. Scattered rain chances are expected for the next few days.
- Warmer than normal temps and below normal rain chances are favored for days 8 - 14.
- Above normal temperatures are favored for the start of August along with below normal rainfall chances.