

# Houston Pilots Forecast Package



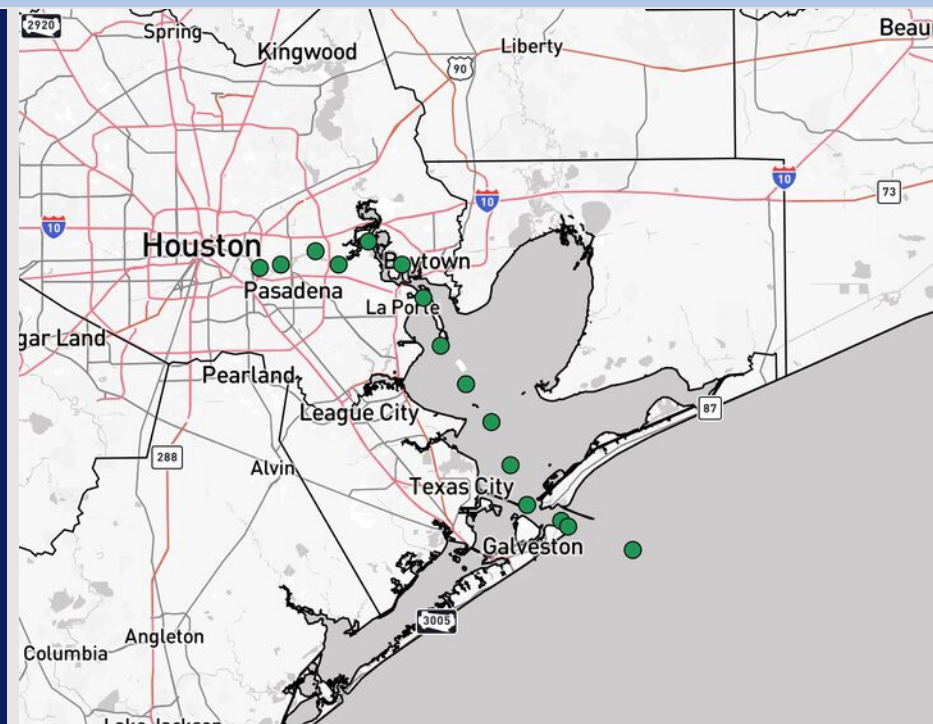
Updated: 10:35 PM CT

Friday, July 18, 2025

Forecaster: Jakeb Wagner

## Weather Headlines

- A few sporadic showers and storms will be possible from 12 AM – 6 AM today.
- Not anticipating any visibility concerns over the next 72 hours.



Current Radar: 10:35 PM CT

As always, please do not hesitate to reach out to us with any forecast questions at **(317)-560-8122**. Press 1 for forecast questions.

You can also access real-time forecast updates and 24/7 meteorological chat assistance on your **Clarity** app. Click [here](#) for login assistance.

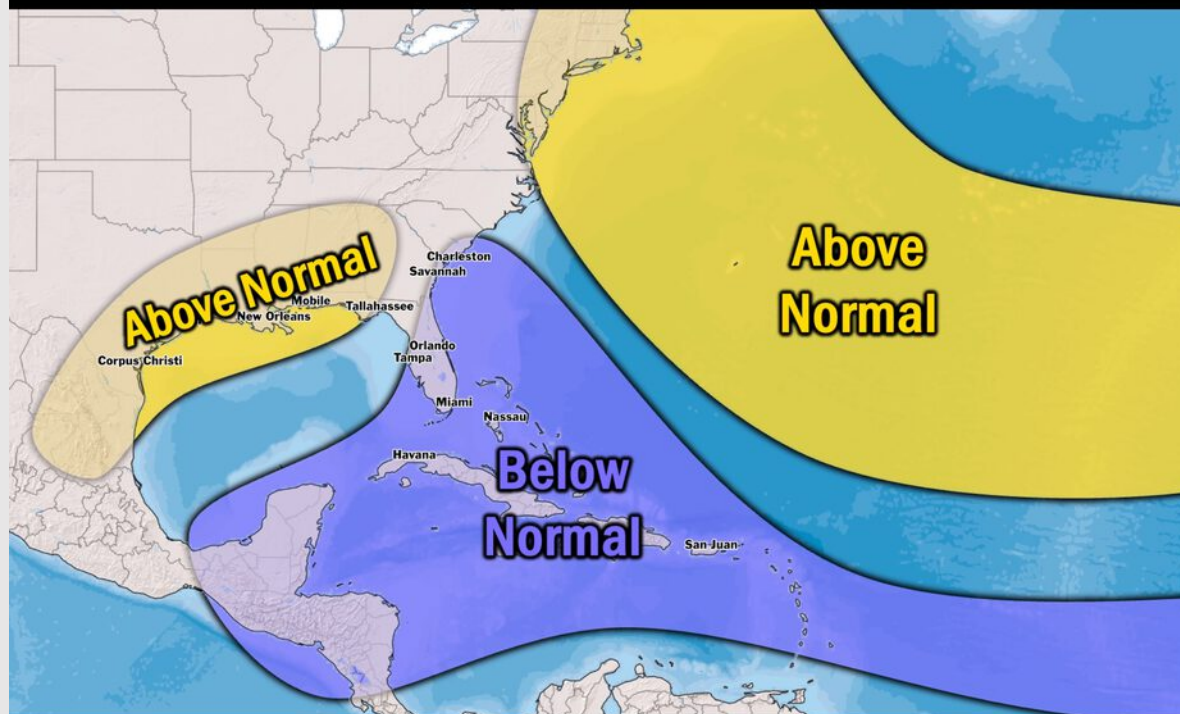


# Houston Pilots Tropical Update

## Seasonal Hurricane Outlook

### 2025 HURRICANE SEASON

Updated Issued: Wednesday, June 25, 2025



#### KEY SEASON NOTES

**15 - 19**

Named Storms  
10 Year Avg: 17.8

**6 - 9**

Hurricanes  
10 Year Avg: 8.2

**2 - 4**

Major Hurricanes  
10 Year Avg: 3.8

Graphic to the left represents our favored seasonal outlook for the 2025 Hurricane Season. Conditions expected to be more favorable for tropical development within the Gulf this season.

No notable tropical development is expected over the next 7 days.

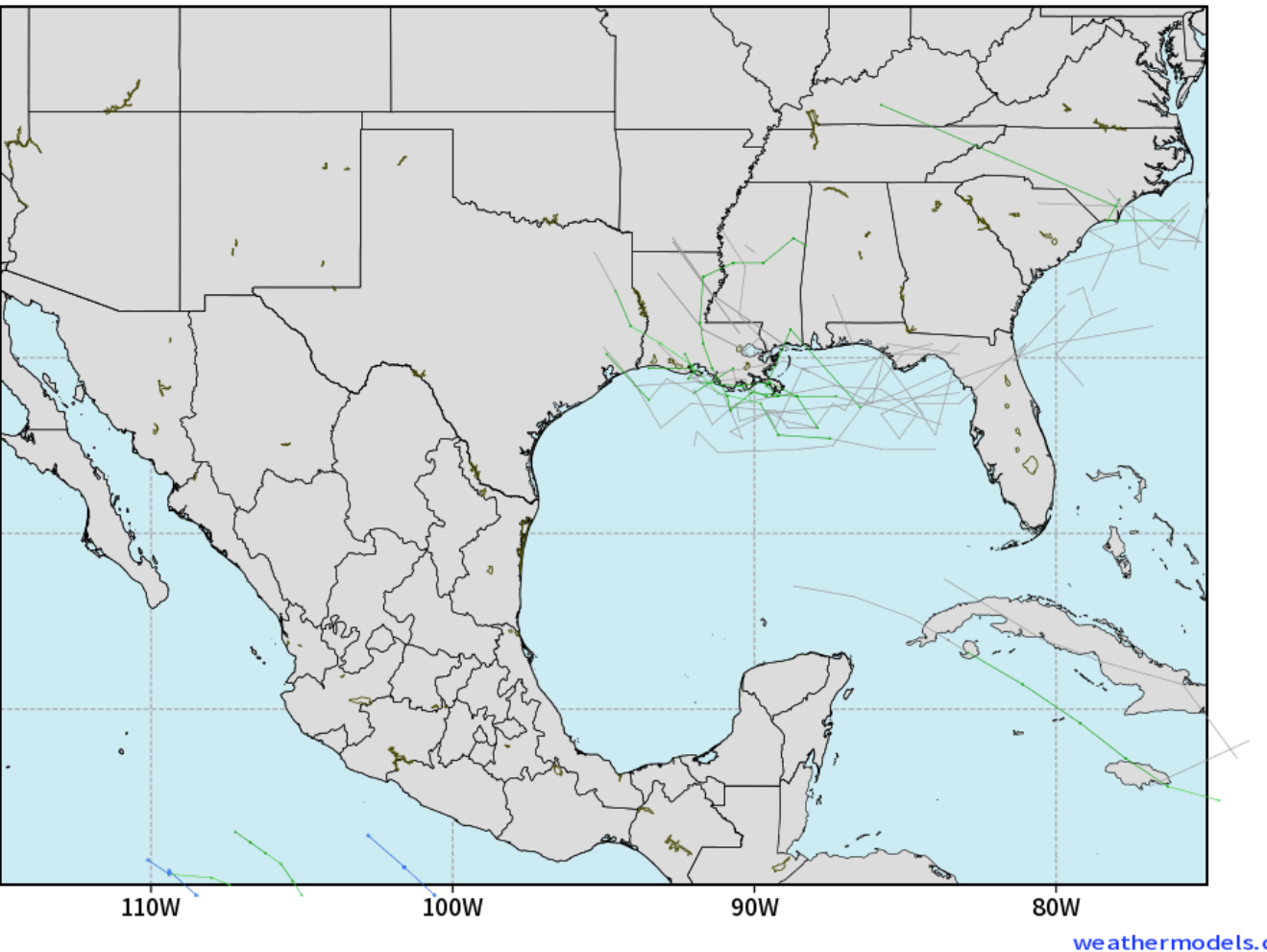
[Click here for the video!](#)

# Houston Pilots Tropical Update

## 10-Day Tropical Outlook

MWF GULF EPS Cyclone Locations --> Next [10-days]  
T: 00Z18JUL2025 --> UNTIL 00Z28JUL2025

o-o ENSEMBLE MEAN  
o-o 1000 - 1010 hPa  
o-o 980 - 999 hPa  
o-o 960 - 979  
o-o 950 - 959  
o-o < 950 hPa



Not anticipating any tropical development in the Gulf over the next 10 days.

Remnants of Invest AL93 have moved into LA.

# Houston Pilots Visibility Chart (miles)



Visibility	Sat 12 am	Sat 1 am	Sat 2 am	Sat 3 am	Sat 4 am	Sat 5 am	Sat 6 am	Sat 7 am	Sat 8 am	Sat 9 am	Sat 10 am	Sat 11 am	Sat 12 pm	Sat 1 pm	Sat 2 pm	Sat 3 pm	Sat 4 pm	Sat 5 pm	Sat 6 pm	Sat 7 pm	Sat 8 pm	Sat 9 pm	Sat 10 pm	Sat 11 pm
Houston Pilots N - 610 Bridge	10	10	10	10	10	10	10	10	10	10	10	10	10	10	10	10	10	10	10	10	10	10	10	10
Houston Pilots M - Kinder 1	10	10	10	10	10	10	10	10	10	10	10	10	10	10	10	10	10	10	10	10	10	10	10	10
Houston Pilots L - Greens Bayou	10	10	10	10	10	10	10	10	10	10	10	10	10	10	10	10	10	10	10	10	10	10	10	10
Houston Pilots K - Shell Crude	10	10	10	10	10	10	10	10	10	10	10	10	10	10	10	10	10	10	10	10	10	10	10	10
Houston Pilots J - Lynchburg Ferries	10	10	10	10	10	10	10	10	10	10	10	10	10	10	10	10	10	10	10	10	10	10	10	10
Houston Pilots I - Exxon 3	10	10	10	10	10	10	10	10	10	10	10	10	10	10	10	10	10	10	10	10	10	10	10	10
Houston Pilots H - Morgans Point	10	10	10	10	10	10	10	10	10	10	10	10	10	10	10	10	10	10	10	10	10	10	10	10
Houston Pilots G - 75/76	10	10	10	10	10	10	10	10	10	10	10	10	10	10	10	10	10	10	10	10	10	10	10	10
Houston Pilots F - 63/64	10	10	10	10	10	10	10	10	10	10	10	10	10	10	10	10	10	10	10	10	10	10	10	10
Houston Pilots E - 51/52	10	10	10	10	10	10	10	10	10	10	10	10	10	10	10	10	10	10	10	10	10	10	10	10
Houston Pilots D - 37/38	10	10	10	10	10	10	10	10	10	10	10	10	10	10	10	10	10	10	10	10	10	10	10	10
Houston Pilots C - 25/26	10	10	10	10	10	10	10	10	10	10	10	10	10	10	10	10	10	10	10	10	10	10	10	10
Houston Pilots B - 11/12	10	10	10	10	10	10	10	10	10	10	10	10	10	10	10	10	10	10	10	10	10	10	10	10
Houston Pilots A - 1 & 2 Bravo	10	10	10	10	10	10	10	10	10	10	10	10	10	10	10	10	10	10	10	10	10	10	10	10

**NOTE:** This is automated data that may/may not agree with the official BAM thinking that's found on the daily slides or special visibility report slides. This data should be used as a guide only

# Houston Pilots Wind Chart



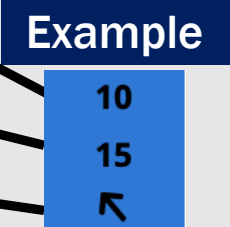
## Forecast Confidence



Sustained Wind 10 Knots

Gusts 15 Knots

Wind from the SE



Wind	Sat 12 am	Sat 1 am	Sat 2 am	Sat 3 am	Sat 4 am	Sat 5 am	Sat 6 am	Sat 7 am	Sat 8 am	Sat 9 am	Sat 10 am	Sat 11 am	Sat 12 pm	Sat 1 pm	Sat 2 pm	Sat 3 pm	Sat 4 pm	Sat 5 pm	Sat 6 pm	Sat 7 pm	Sat 8 pm	Sat 9 pm	Sat 10 pm	Sat 11 pm
Houston Pilots N - 610 Bridge	6 10 ↑	5 10 ↑	5 10 ↑	5 9 ↑	3 9 ↑	5 9 ↑	3 9 ↑	3 8 ↑	3 8 ↑	5 9 ↑	6 10 ↑	6 13 ↑	7 14 ↑	7 15 ↑	7 15 ↑	8 16 ↑	8 17 ↑	9 17 ↑	8 17 ↑	8 16 ↑	8 16 ↑	8 16 ↑	8 15 ↑	7 15 ↑
Houston Pilots M - Kliner 1	6 10 ↑	5 10 ↑	5 9 ↑	5 9 ↑	3 9 ↑	3 9 ↑	3 8 ↑	3 8 ↑	3 8 ↑	5 9 ↑	6 10 ↑	6 13 ↑	7 14 ↑	7 15 ↑	7 15 ↑	8 16 ↑	9 17 ↑	9 17 ↑	8 17 ↑	9 16 ↑	8 16 ↑	8 16 ↑	8 15 ↑	7 14 ↑
Houston Pilots L - Greens Bayou	5 10 ↑	5 9 ↑	5 9 ↑	3 9 ↑	3 8 ↑	3 8 ↑	3 8 ↑	3 8 ↑	3 8 ↑	3 8 ↑	5 10 ↑	6 12 ↑	7 13 ↑	7 15 ↑	7 15 ↑	8 16 ↑	9 17 ↑	9 17 ↑	8 17 ↑	8 16 ↑	8 16 ↑	8 15 ↑	7 15 ↑	7 14 ↑
Houston Pilots K - Shell Crude	5 10 ↑	5 9 ↑	5 9 ↑	3 9 ↑	3 8 ↑	3 8 ↑	3 8 ↑	3 8 ↑	3 8 ↑	3 8 ↑	5 10 ↑	6 12 ↑	7 13 ↑	7 15 ↑	8 15 ↑	9 16 ↑	9 17 ↑	9 17 ↑	9 17 ↑	9 16 ↑	8 16 ↑	8 16 ↑	7 15 ↑	7 14 ↑
Houston Pilots J - Lynchburg Ferries	5 9 ↑	3 9 ↑	3 8 ↑	3 8 ↑	3 8 ↑	3 8 ↑	3 7 ↑	3 7 ↑	3 7 ↑	3 8 ↑	5 9 ↑	6 12 ↑	7 13 ↑	7 15 ↑	8 15 ↑	8 16 ↑	9 17 ↑	9 17 ↑	9 17 ↑	8 17 ↑	8 16 ↑	8 15 ↑	7 15 ↑	6 13 ↑
Houston Pilots I - Exxon 3	9 14 ↑	9 14 ↑	8 13 ↑	8 13 ↑	8 13 ↑	8 12 ↑	8 12 ↑	7 10 ↑	7 10 ↑	7 12 ↑	8 12 ↑	8 13 ↑	9 14 ↑	9 15 ↑	10 17 ↑	12 18 ↑	12 20 ↑	13 18 ↑	13 20 ↑	13 18 ↑	13 18 ↑	13 18 ↑	13 17 ↑	12 17 ↑
Houston Pilots H - Morgans Point	9 14 ↑	9 14 ↑	8 13 ↑	8 13 ↑	8 13 ↑	8 13 ↑	8 12 ↑	7 12 ↑	7 12 ↑	8 12 ↑	8 13 ↑	8 13 ↑	8 15 ↑	9 15 ↑	10 17 ↑	12 18 ↑	12 20 ↑	13 20 ↑	13 20 ↑	13 18 ↑	13 18 ↑	13 18 ↑	13 17 ↑	12 17 ↑
Houston Pilots G - 75/76	10 15 ↑	10 15 ↑	10 15 ↑	10 15 ↑	9 14 ↑	9 14 ↑	9 14 ↑	8 13 ↑	8 13 ↑	8 13 ↑	8 14 ↑	9 15 ↑	9 15 ↑	9 16 ↑	10 18 ↑	12 20 ↑	13 21 ↑	13 21 ↑	13 21 ↑	13 20 ↑	13 20 ↑	13 20 ↑	13 18 ↑	13 18 ↑
Houston Pilots F - 63/64	10 15 ↑	10 15 ↑	10 15 ↑	10 15 ↑	10 15 ↑	9 14 ↑	9 14 ↑	9 14 ↑	8 14 ↑	8 14 ↑	8 14 ↑	9 15 ↑	9 15 ↑	9 16 ↑	10 18 ↑	12 20 ↑	12 20 ↑	13 21 ↑	13 21 ↑	13 20 ↑	13 20 ↑	13 18 ↑	13 18 ↑	13 18 ↑
Houston Pilots E - 51/52	10 15 ↑	10 15 ↑	10 16 ↑	10 15 ↑	10 15 ↑	10 15 ↑	10 15 ↑	9 14 ↑	9 14 ↑	9 14 ↑	9 15 ↑	9 15 ↑	9 16 ↑	10 16 ↑	12 18 ↑	12 20 ↑	13 20 ↑	13 20 ↑	13 20 ↑	13 18 ↑	13 18 ↑	13 18 ↑	13 18 ↑	13 18 ↑
Houston Pilots D - 37/38	10 15 ↑	10 15 ↑	10 16 ↑	10 15 ↑	10 15 ↑	10 15 ↑	10 15 ↑	9 15 ↑	9 15 ↑	9 15 ↑	9 15 ↑	10 15 ↑	10 16 ↑	10 16 ↑	12 18 ↑	12 20 ↑	13 20 ↑	13 20 ↑	13 18 ↑	13 18 ↑	13 18 ↑	13 17 ↑	13 17 ↑	13 17 ↑
Houston Pilots C - 25/26	10 15 ↑	10 15 ↑	10 15 ↑	10 15 ↑	10 15 ↑	10 15 ↑	10 15 ↑	9 15 ↑	9 15 ↑	9 15 ↑	9 15 ↑	10 15 ↑	10 16 ↑	10 16 ↑	12 17 ↑	12 18 ↑	12 18 ↑	12 18 ↑	13 18 ↑	13 18 ↑	13 17 ↑	12 17 ↑	12 17 ↑	12 17 ↑
Houston Pilots B - 11/12	8 15 ↑	8 15 ↑	8 15 ↑	8 15 ↑	8 15 ↑	9 15 ↑	8 15 ↑	8 15 ↑	8 15 ↑	8 15 ↑	8 15 ↑	9 15 ↑	9 16 ↑	10 16 ↑	10 17 ↑	12 17 ↑	12 17 ↑	12 17 ↑	10 17 ↑	10 17 ↑	10 16 ↑	10 16 ↑	10 16 ↑	10 16 ↑
Houston Pilots A - 1 & 2 Bravo	10 16 ↑	10 16 ↑	12 17 ↑	12 16 ↑	12 16 ↑	12 16 ↑	12 16 ↑	10 15 ↑	10 15 ↑	10 15 ↑	10 15 ↑	10 16 ↑	10 16 ↑	10 16 ↑	10 16 ↑	10 16 ↑	10 17 ↑	12 17 ↑	10 17 ↑	10 16 ↑	10 16 ↑	12 17 ↑	12 17 ↑	13 17 ↑

NOTE: This is automated data that may/may not agree with the official BAM thinking that's found on the daily slides.  
This data should be used as a guide only.



# Houston Pilots: SAT. 7/19/2025

## Forecast Discussion

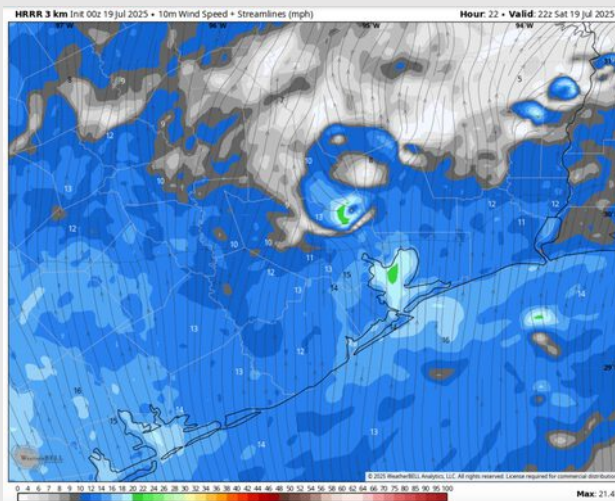
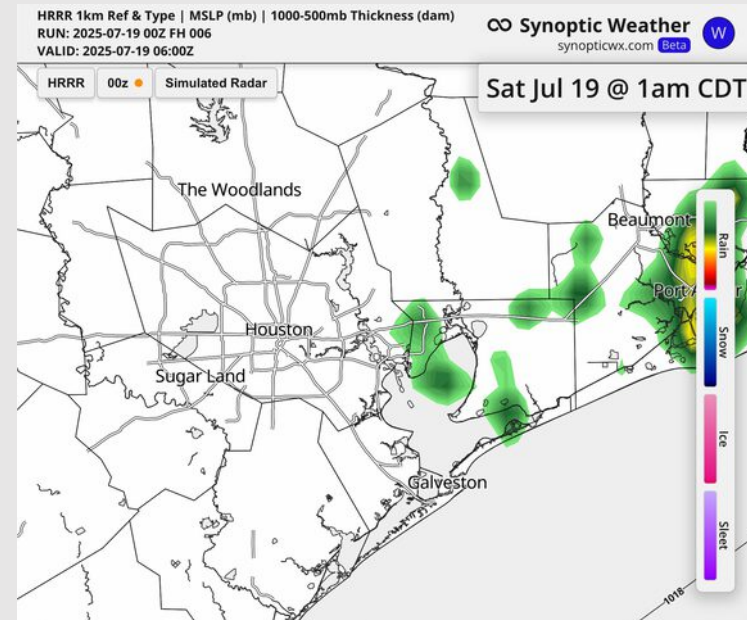
**Precip:** A few sporadic showers and storms will be possible from 12 AM – 6 AM. Favoring mostly dry conditions the rest of the day.

**Wind:** Winds will be out of the S/SW today. **N of Morgan's Point:** Winds will be at 8 – 13 kts. **S of Morgan's Point:** Winds will be at 10 – 15 kts.

**High Temps:** **N of Morgan's Point:** Low 90s F. **S of Morgan's Point:** Low 90s/High 80s F.

**Visibility:** No visibility concerns today.

## Precip Image: 1 AM CT



# Houston Pilots: SUN. 7/20/2025

## Forecast Discussion

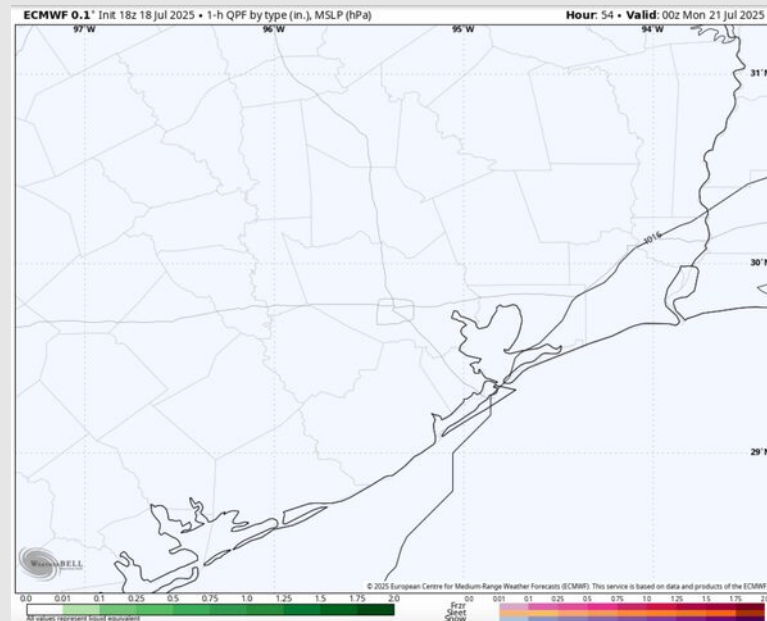
**Precip:** Favoring dry conditions Sunday.

**Wind:** Winds will be out of the S Sunday. **N of Morgan's Point:** Winds will be at 4 - 9 kts. **S of Morgan's Point:** Winds will be at 8 - 13 kts.

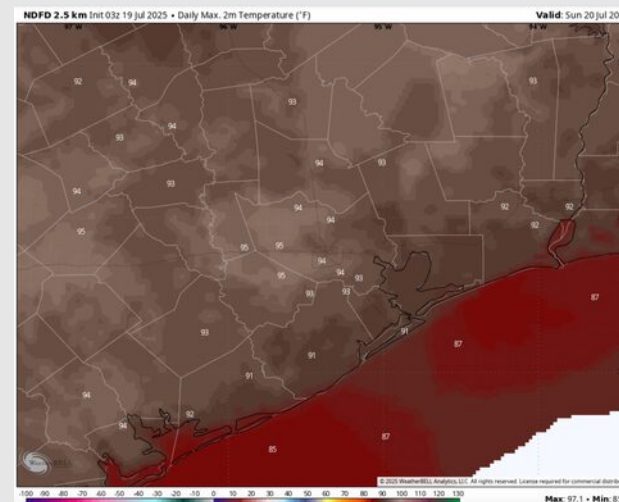
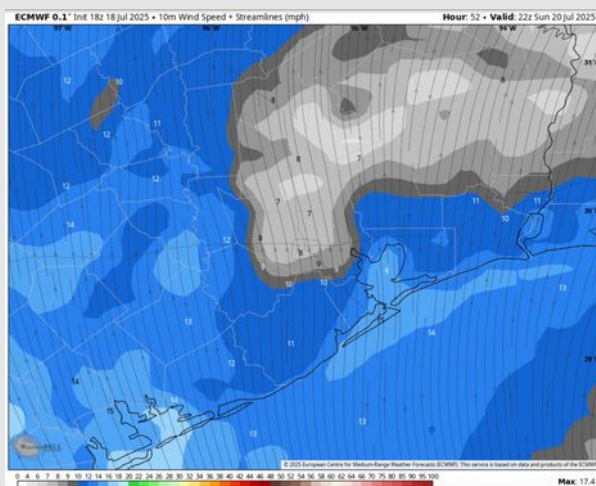
**High Temps:** **N of Morgan's Point:** Low 90s F. **S of Morgan's Point:** Low 90s F.

**Visibility:** No visibility concerns Sunday.

## Precip Image: 7 PM CT



Wind Speed:  
5 PM CT



High Temps  
Sunday

# Houston Pilots: MON. 7/21/2025

## Forecast Discussion

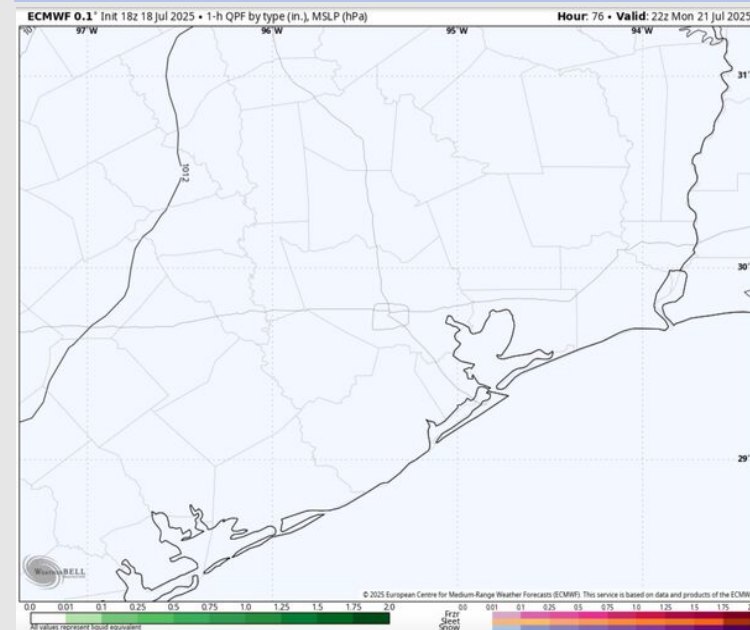
**Precip:** Favoring dry conditions Monday.

**Wind:** Winds will be out of the S/SE Monday. **N of Morgan's Point:** Winds will be at 5 – 10 kts. **S of Morgan's Point:** Winds will be at 5 – 10 kts.

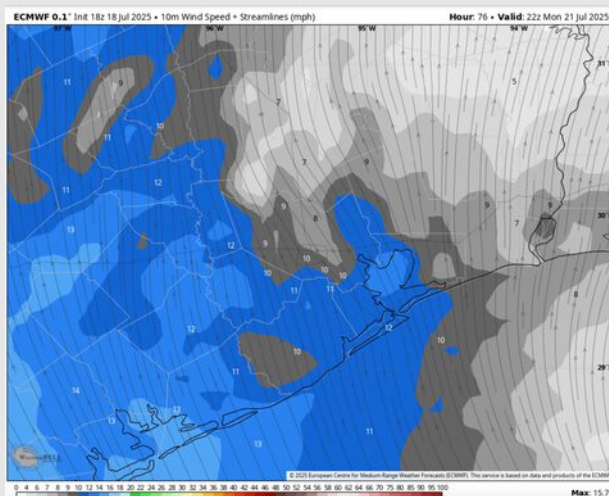
**High Temps:** **N of Morgan's Point:** Mid 90s F. **S of Morgan's Point:** Low 90s F.

**Visibility:** No visibility concerns Monday.

## Precip Image: 5 PM CT



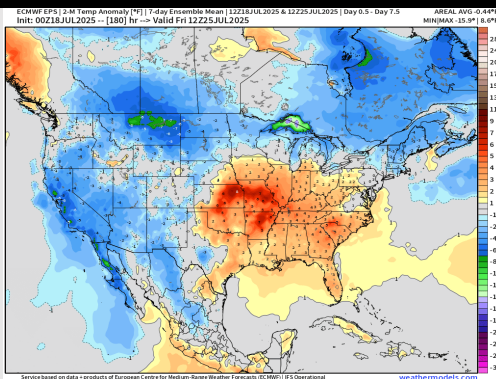
Wind Speed:  
5 PM CT



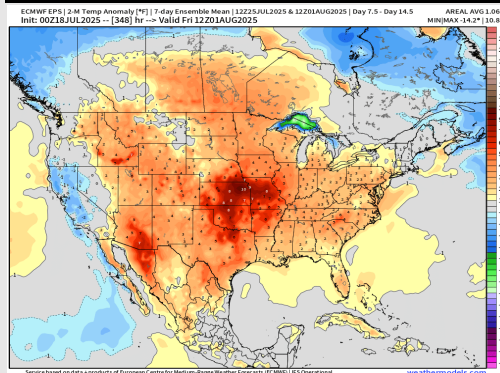


# Houston Pilots: 7/19/25

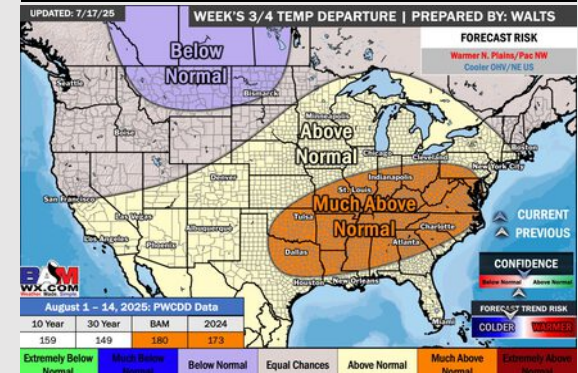
## Next 7 Day Temperature Departure



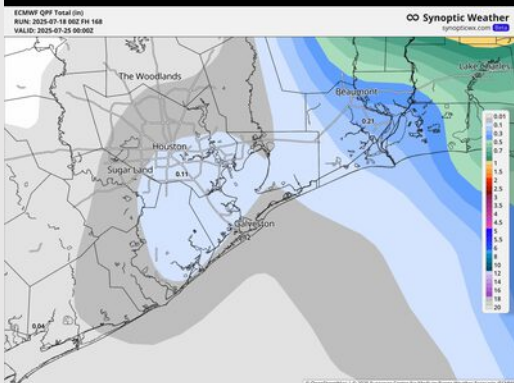
## 8-14 Day Temperature Departure



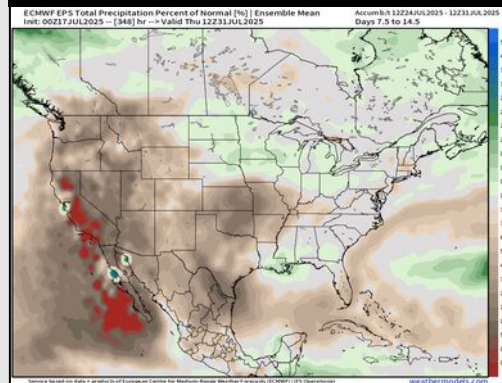
## 15-30 Day Temperature Departure



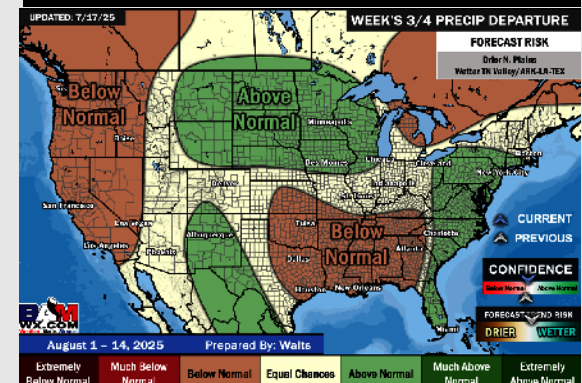
## Next 7 Day Total Precipitation



## 8-14 Day % of Average Precip.



## 15-30 Day % of Average Precip.



- Temps are expected to be above normal for the next 7 days. Scattered rain chances are expected for the next few days.
- Warmer than normal temps and below normal rain chances are favored for days 8 - 14.
- Above normal temperatures are favored for the start of August along with below normal rainfall chances.