

Houston Pilots Forecast Package



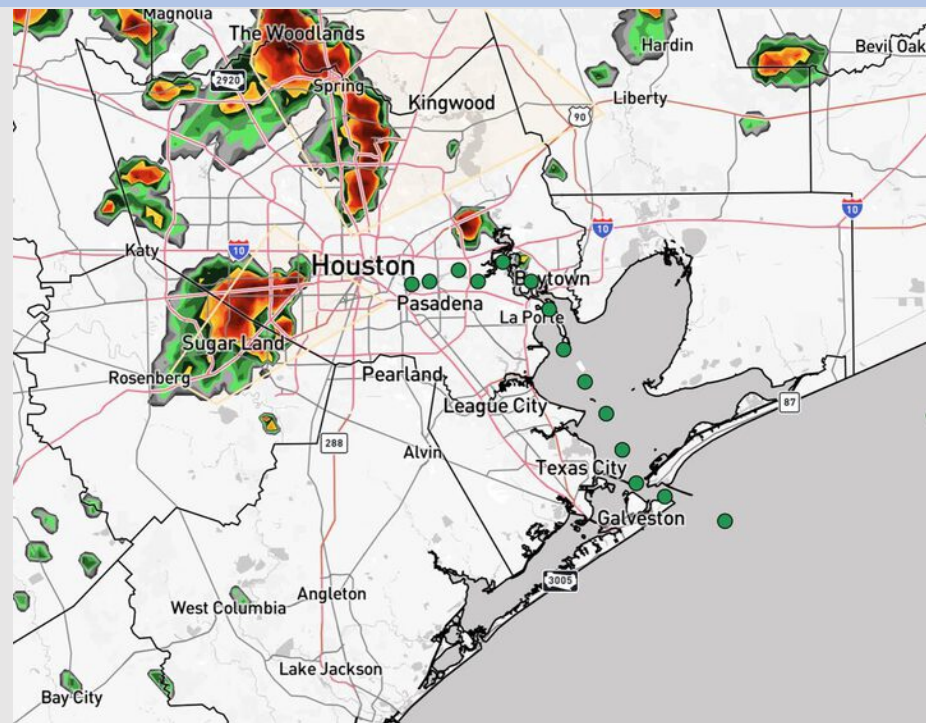
Updated: 1:20 PM CT

Sunday, July 13, 2025

Forecaster: Hope Kleitsch

Weather Headlines

- **Scattered showers and storms possible mainly north of ALL Stations today through 11PM.**
- **Scattered storms are possible from 10AM - 9PM Monday. A few storms may be strong and have wind gusts of 30+ kts.**
- **No tropical impacts favored for Houston over the next 7 days.**



Current Radar: 1:20 PM CT

As always, please do not hesitate to reach out to us with any forecast questions at **(317)-560-8122**. Press **1** for forecast questions.

You can also access real-time forecast updates and 24/7 meteorological chat assistance on your **Clarity** app. Click [here](#) for login assistance.

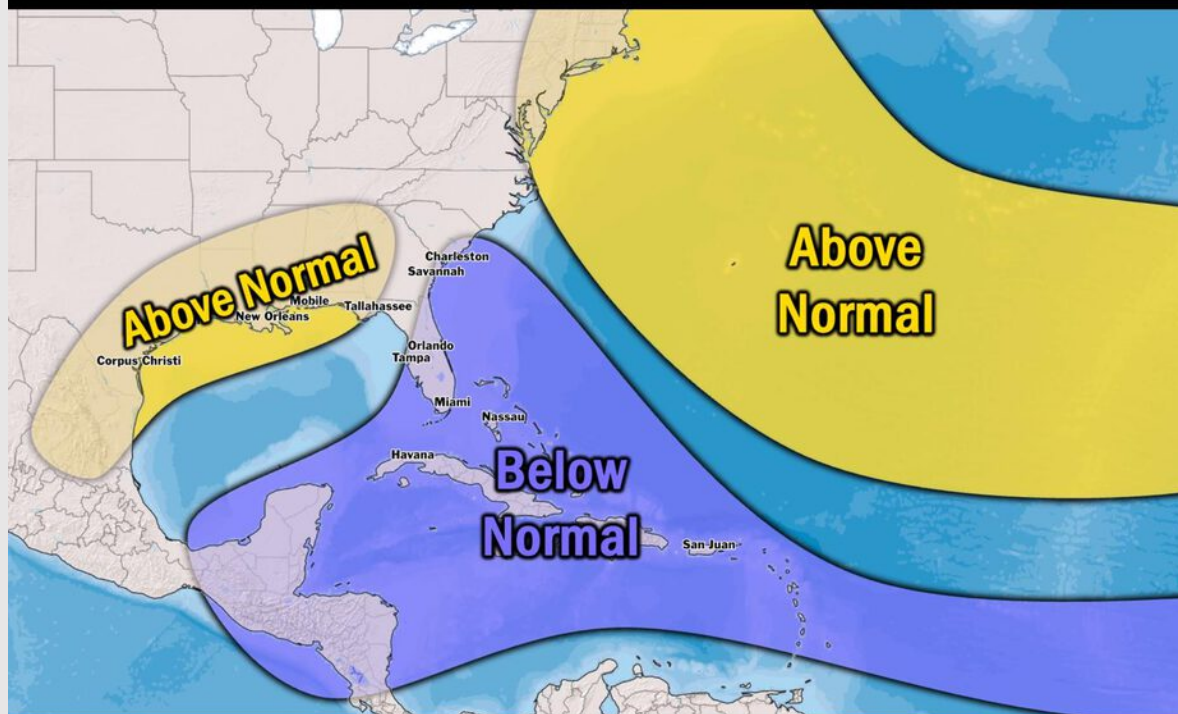


Houston Pilots Tropical Update

Seasonal Hurricane Outlook

2025 HURRICANE SEASON

Updated Issued: Wednesday, June 25, 2025



KEY SEASON NOTES

15 - 19

Named Storms
10 Year Avg: 17.8

6 - 9

Hurricanes
10 Year Avg: 8.2

2 - 4

Major Hurricanes
10 Year Avg: 3.8

Graphic to the left represents our favored seasonal outlook for the 2025 Hurricane Season. Conditions expected to be more favorable for tropical development within the Gulf this season.

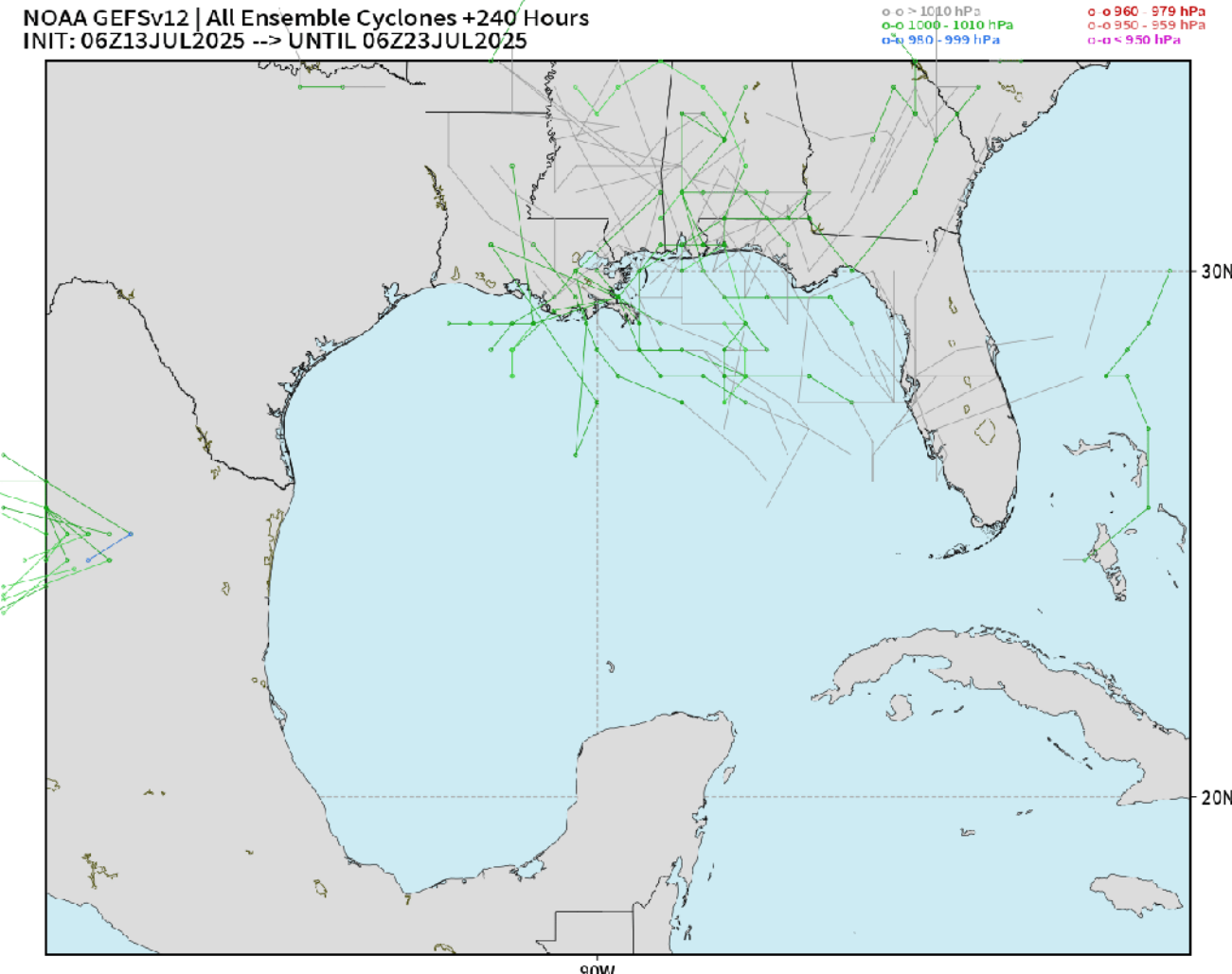
No notable tropical development is expected over the next 7 days.

[Click here for the video!](#)

Houston Pilots Tropical Update

10 Day Tropical Outlook

NOAA GEFSv12 | All Ensemble Cyclones +240 Hours
INIT: 06Z13JUL2025 --> UNTIL 06Z23JUL2025



Monitoring a low chance for tropical development in the eastern Gulf from July 16 – 22. Confidence on this risk is lower than normal.

Currently, we are not favoring any tropical impacts for Houston over the next 7 days.

Houston Pilots Visibility Chart (miles)



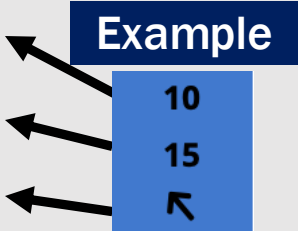
Visibility	Sun 3 pm	Sun 4 pm	Sun 5 pm	Sun 6 pm	Sun 7 pm	Sun 8 pm	Sun 9 pm	Sun 10 pm	Sun 11 pm	Mon 12 am	Mon 1 am	Mon 2 am	Mon 3 am	Mon 4 am	Mon 5 am	Mon 6 am	Mon 7 am	Mon 8 am	Mon 9 am	Mon 10 am	Mon 11 am	Mon 12 pm	Mon 1 pm	Mon 2 pm
Houston Pilots N - 610 Bridge	10	10	10	10	10	10	10	10	10	10	10	10	10	10	10	10	10	7.9	10	10	10	10	10	10
Houston Pilots M - Kinder 1	10	10	10	10	10	10	10	10	10	10	10	10	10	10	10	10	10	7.9	10	10	10	10	10	10
Houston Pilots L - Greens Bayou	10	10	10	10	10	10	10	10	10	10	10	10	10	10	10	10	10	7.9	10	10	10	10	10	10
Houston Pilots K - Shell Crude	10	10	10	10	10	10	10	10	10	10	10	10	10	10	10	10	10	7.9	10	10	10	10	10	10
Houston Pilots J - Lynchburg Ferries	10	10	10	10	10	10	10	10	10	10	10	10	10	10	10	10	10	7.9	10	10	10	10	10	10
Houston Pilots I - Exxon 3	10	10	10	10	10	10	10	10	10	10	10	10	10	10	10	10	10	7.9	10	10	10	10	10	10
Houston Pilots H - Morgans Point	10	10	10	10	10	10	10	10	10	10	10	10	10	10	10	10	10	7.9	10	10	10	10	10	10
Houston Pilots G - 75/76	10	10	10	10	10	10	10	10	10	10	10	10	10	10	10	10	10	10	10	10	10	10	10	10
Houston Pilots F - 63/64	10	10	10	10	10	10	10	10	10	10	10	10	10	10	10	10	10	10	10	10	10	10	10	10
Houston Pilots E - 51/52	10	10	10	10	10	10	10	10	10	10	10	10	10	10	10	10	10	10	10	10	10	10	10	10
Houston Pilots D - 37/38	10	10	10	10	10	10	10	10	10	10	10	10	10	10	10	10	10	10	10	10	10	10	10	10
Houston Pilots C - 25/26	10	10	10	10	10	10	10	10	10	10	10	10	10	10	10	10	10	10	10	10	10	10	10	10
Houston Pilots B - 11/12	10	10	10	10	10	10	10	10	10	10	10	10	10	10	10	10	10	10	10	10	10	10	10	10
Houston Pilots A - 1 & 2 Bravo	10	10	10	10	10	10	10	10	10	10	10	10	10	10	10	10	10	10	10	10	10	10	10	10

NOTE: This is automated data that may/may not agree with the official BAM thinking that's found on the daily slides or special visibility report slides. This data should be used as a guide only

Houston Pilots Wind Chart



Sustained Wind 10 Knots
Gusts 15 Knots
Wind from the SE



Wind	Sun 3 pm	Sun 4 pm	Sun 5 pm	Sun 6 pm	Sun 7 pm	Sun 8 pm	Sun 9 pm	Sun 10 pm	Sun 11 pm	Mon 12 am	Mon 1 am	Mon 2 am	Mon 3 am	Mon 4 am	Mon 5 am	Mon 6 am	Mon 7 am	Mon 8 am	Mon 9 am	Mon 10 am	Mon 11 am	Mon 12 pm	Mon 1 pm	Mon 2 pm
Houston Pilots N - 610 Bridge	8 17 ↑	8 16 ↑	8 16 ↑	8 16 ↑	8 16 ↑	8 15 ↑	8 14 ↑	7 13 ↑	6 13 ↑	6 12 ↑	5 10 ↑	5 9 ↑	3 8 ↑	3 8 ↑	3 8 ↑	3 7 ↑	2 6 ↑	2 6 ↑	3 6 ↑	3 7 ↑	5 9 ↑	6 10 ↑	6 12 ↑	6 13 ↑
Houston Pilots M - Kinder 1	8 17 ↑	8 16 ↑	8 16 ↑	8 16 ↑	8 16 ↑	8 16 ↑	7 14 ↑	6 13 ↑	6 13 ↑	6 12 ↑	5 10 ↑	5 9 ↑	3 8 ↑	3 8 ↑	3 7 ↑	3 6 ↑	2 6 ↑	2 6 ↑	3 6 ↑	3 7 ↑	5 9 ↑	6 10 ↑	6 12 ↑	6 14 ↑
Houston Pilots L - Greens Bayou	8 17 ↑	8 17 ↑	8 16 ↑	8 16 ↑	8 16 ↑	8 15 ↑	7 14 ↑	6 13 ↑	6 13 ↑	6 10 ↑	5 9 ↑	3 9 ↑	3 8 ↑	3 7 ↑	3 7 ↑	3 6 ↑	2 5 ↑	2 5 ↑	3 6 ↑	3 7 ↑	5 9 ↑	6 10 ↑	6 12 ↑	6 14 ↑
Houston Pilots K - Shell Crude	8 17 ↑	8 17 ↑	8 17 ↑	8 16 ↑	8 16 ↑	8 16 ↑	7 14 ↑	6 13 ↑	6 13 ↑	6 10 ↑	5 9 ↑	3 9 ↑	3 8 ↑	3 7 ↑	3 7 ↑	3 6 ↑	2 5 ↑	2 5 ↑	3 6 ↑	3 7 ↑	5 9 ↑	6 10 ↑	6 13 ↑	7 14 ↑
Houston Pilots J - Lynchburg Ferries	8 17 ↑	8 17 ↑	8 17 ↑	8 16 ↑	8 16 ↑	8 16 ↑	7 14 ↑	6 13 ↑	6 12 ↑	5 10 ↑	3 9 ↑	3 8 ↑	3 7 ↑	3 7 ↑	3 7 ↑	2 6 ↑	2 5 ↑	2 5 ↑	3 6 ↑	3 7 ↑	5 9 ↑	6 10 ↑	6 13 ↑	7 14 ↑
Houston Pilots I - Exxon 3	10 17 ↑	12 20 ↑	12 20 ↑	12 18 ↑	13 17 ↑	13 17 ↑	12 16 ↑	10 16 ↑	10 15 ↑	9 14 ↑	8 14 ↑	8 13 ↑	8 12 ↑	7 10 ↑	7 10 ↑	6 9 ↑	6 8 ↑	5 7 ↑	6 8 ↑	6 9 ↑	6 10 ↑	7 12 ↑	8 14 ↑	8 15 ↑
Houston Pilots H - Morgans Point	10 17 ↑	12 20 ↑	13 20 ↑	13 18 ↑	13 17 ↑	13 17 ↑	12 16 ↑	10 16 ↑	10 15 ↑	9 15 ↑	9 14 ↑	8 13 ↑	8 12 ↑	7 10 ↑	7 10 ↑	6 9 ↑	6 8 ↑	5 8 ↑	6 8 ↑	6 9 ↑	6 10 ↑	7 12 ↑	8 14 ↑	9 15 ↑
Houston Pilots G - 75/76	12 18 ↑	12 20 ↑	13 20 ↑	13 20 ↑	13 18 ↑	13 17 ↑	13 17 ↑	12 17 ↑	12 16 ↑	10 15 ↑	10 15 ↑	10 15 ↑	9 14 ↑	8 13 ↑	8 13 ↑	8 12 ↑	7 10 ↑	6 9 ↑	6 9 ↑	7 10 ↑	7 12 ↑	7 13 ↑	8 14 ↑	9 16 ↑
Houston Pilots F - 63/64	10 18 ↑	12 20 ↑	13 20 ↑	13 18 ↑	13 17 ↑	13 17 ↑	12 17 ↑	12 17 ↑	12 16 ↑	10 15 ↑	10 15 ↑	10 15 ↑	9 14 ↑	9 14 ↑	8 13 ↑	8 12 ↑	7 10 ↑	7 10 ↑	6 9 ↑	7 10 ↑	7 12 ↑	7 13 ↑	8 14 ↑	8 16 ↑
Houston Pilots E - 51/52	12 18 ↑	12 20 ↑	12 20 ↑	12 18 ↑	12 17 ↑	13 17 ↑	12 17 ↑	12 17 ↑	12 16 ↑	10 15 ↑	10 15 ↑	10 15 ↑	10 15 ↑	9 14 ↑	9 14 ↑	8 13 ↑	8 12 ↑	7 10 ↑	7 10 ↑	7 12 ↑	7 12 ↑	8 14 ↑	8 15 ↑	9 16 ↑
Houston Pilots D - 37/38	12 18 ↑	12 18 ↑	12 18 ↑	12 17 ↑	12 17 ↑	12 17 ↑	12 16 ↑	12 16 ↑	12 16 ↑	10 15 ↑	10 15 ↑	10 15 ↑	10 15 ↑	10 15 ↑	9 14 ↑	8 13 ↑	8 12 ↑	8 12 ↑	7 12 ↑	7 12 ↑	8 13 ↑	8 14 ↑	8 15 ↑	9 16 ↑
Houston Pilots C - 25/26	10 17 ↑	12 18 ↑	12 18 ↑	10 17 ↑	10 17 ↑	10 16 ↑	10 16 ↑	10 16 ↑	10 15 ↑	10 15 ↑	10 15 ↑	10 15 ↑	10 15 ↑	9 15 ↑	9 14 ↑	8 13 ↑	8 13 ↑	8 12 ↑	8 12 ↑	8 12 ↑	8 13 ↑	8 14 ↑	8 14 ↑	9 15 ↑
Houston Pilots B - 11/12	10 17 ↑	10 16 ↑	10 17 ↑	10 16 ↑	10 16 ↑	10 16 ↑	9 15 ↑	9 16 ↑	9 15 ↑	9 15 ↑	9 15 ↑	9 15 ↑	8 15 ↑	8 14 ↑	8 14 ↑	8 13 ↑	7 13 ↑	7 12 ↑	7 12 ↑	7 12 ↑	8 13 ↑	8 14 ↑	8 14 ↑	8 15 ↑
Houston Pilots A - 1 & 2 Bravo	10 16 ↑	10 16 ↑	10 16 ↑	10 16 ↑	10 16 ↑	10 16 ↑	10 16 ↑	10 16 ↑	10 16 ↑	10 16 ↑	12 16 ↑	12 16 ↑	10 15 ↑	10 15 ↑	10 15 ↑	10 15 ↑	9 14 ↑	8 13 ↑	8 13 ↑	8 13 ↑	8 13 ↑	8 13 ↑	8 14 ↑	8 14 ↑

NOTE: This is automated data that may/may not agree with the official BAM thinking that's found on the daily slides.
This data should be used as a guide only.

Houston Pilots: SUN. 7/13/2025

Forecast Discussion

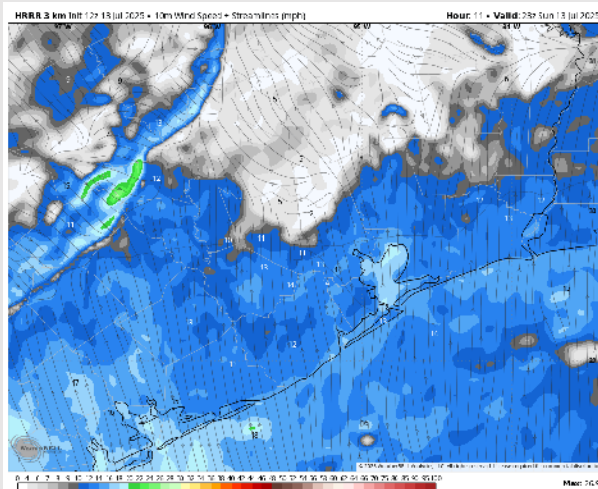
Precip: Scattered showers and storms will be possible through 11PM today, however coverage is expected to be north of ALL Stations. **A few storms may be strong with lightning and wind gusts up to 35 kts.**

Wind: Winds will be out of the S for the rest of the day. **N of Morgan's Point:** Winds will be at 5 – 10 kts, calming to 1 – 6 kts after 8PM. **S of Morgan's Point:** Winds will be at 10 – 15 kts for the rest of the day.

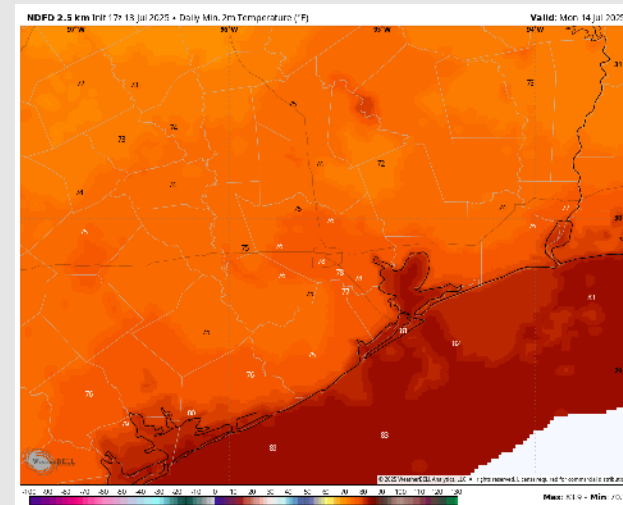
Low Temps: **N of Morgan's Point:** Upper 70s F. **S of Morgan's Point:** Near 80 F.

Visibility: No visibility concerns today.

Precip Image: 9 PM CT



Wind Speed:
6 PM CT



Low Temps
MON AM

Houston Pilots: MON. 7/14/2025

Forecast Discussion

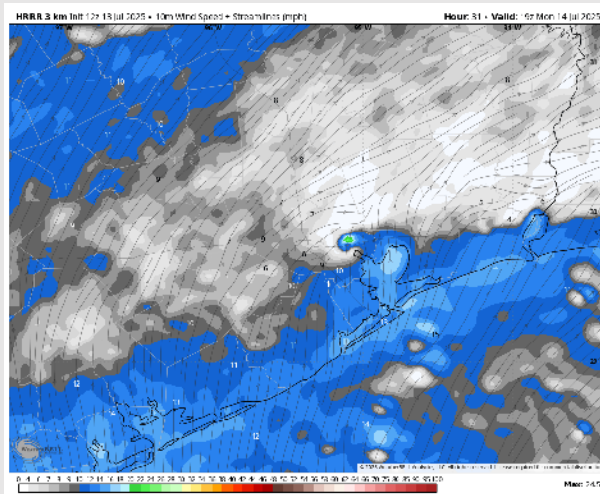
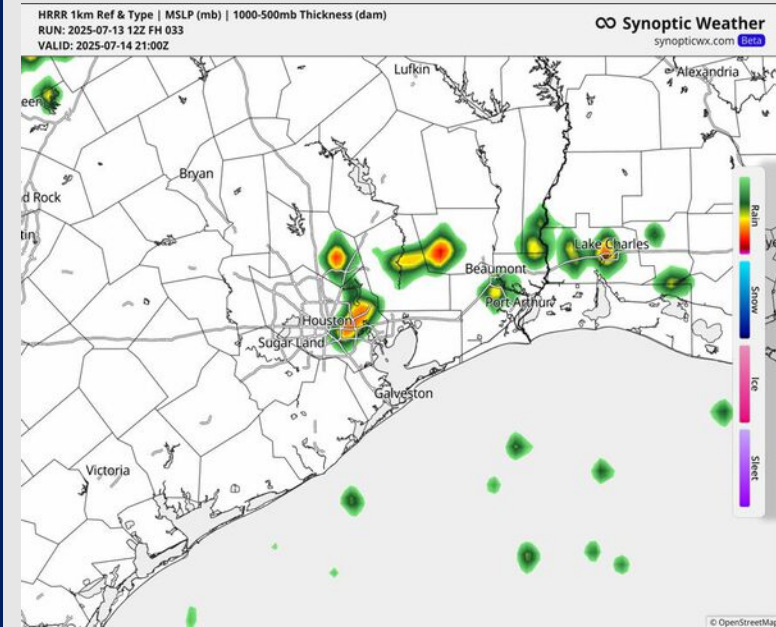
Precip: Scattered showers and storms will be possible from 10AM – 9PM Monday, mainly Stations N. of Morgan's Point. **A few storms may be strong, and will carry risks of heavy downpours, lightning, and wind gusts of 30+ kts.**

Wind: Winds will be out of the S/SW Monday. **N of Morgan's Point:** Winds will be at 5 – 10 kts. **S of Morgan's Point:** Winds favored to be 10 – 15 kts.

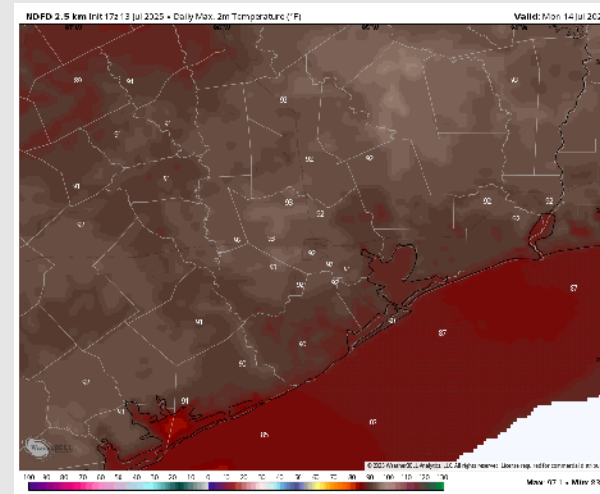
High Temps: **N of Morgan's Point:** Low 90s F. **S of Morgan's Point:** High 80s to near 90 F.

Visibility: No fog concerns Monday, however, heavier downpours may result in reduced visibilities.

Precip Image: 4 PM CT



Wind Speed:
2 PM CT



High Temps
Monday

Houston Pilots: TUES. 7/15/2025

Forecast Discussion

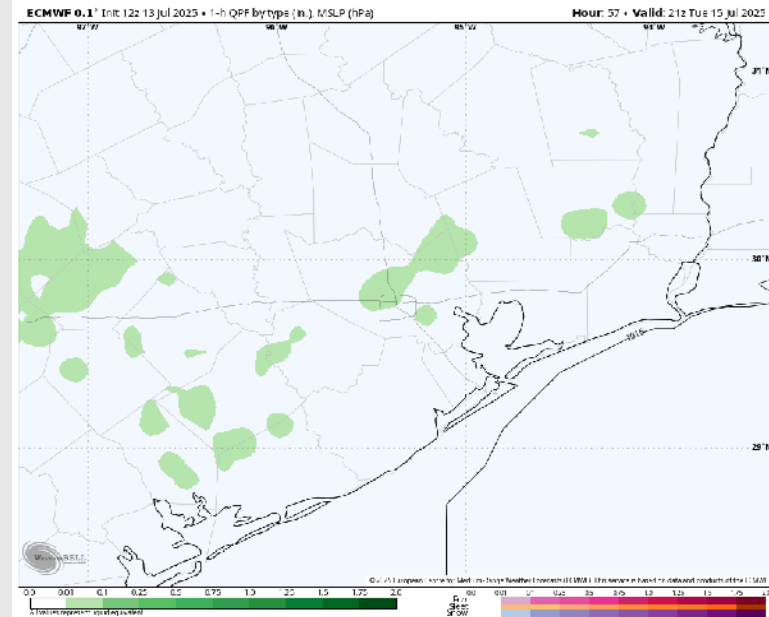
Precip: Scattered showers possible for all Stations from 1PM – 7 PM. Most coverage is favored for Stations N. of Morgan's Point.

Wind: Winds will be out of the S/SE Tuesday. **N of Morgan's Point:** Winds will be at 2 – 7 kts. **S of Morgan's Point:** Winds will be at 8 – 13 kts.

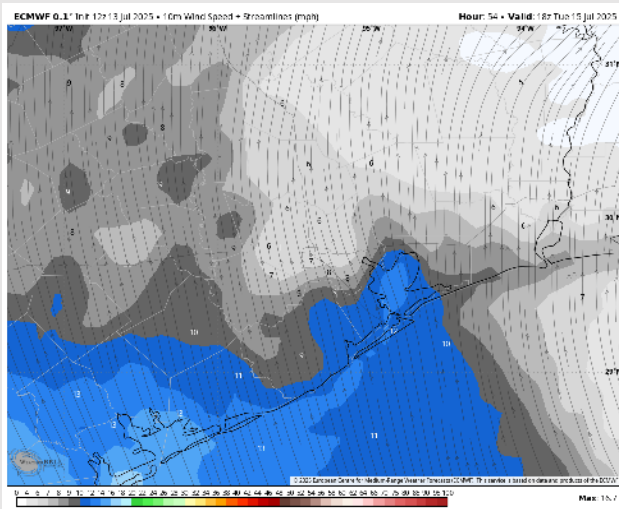
High Temps: **N of Morgan's Point:** Low 90s F. **S of Morgan's Point:** Upper 80s to near 90 F.

Visibility: No fog concerns Tuesday however, heavier downpours may result in reduced visibilities.

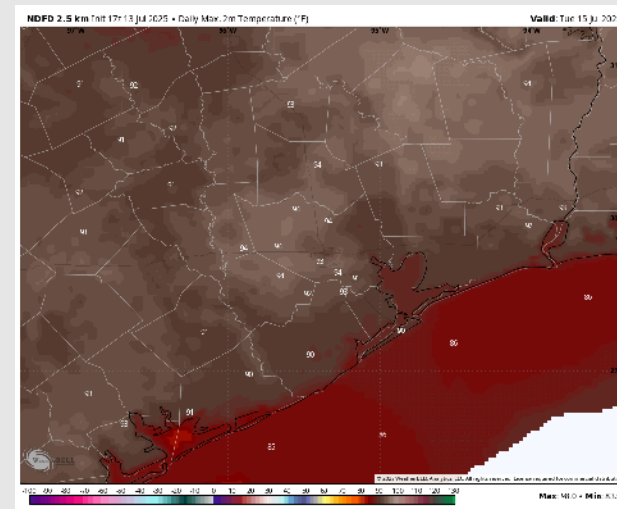
Precip Image: 4 PM CT



Wind Speed:
1 PM CT

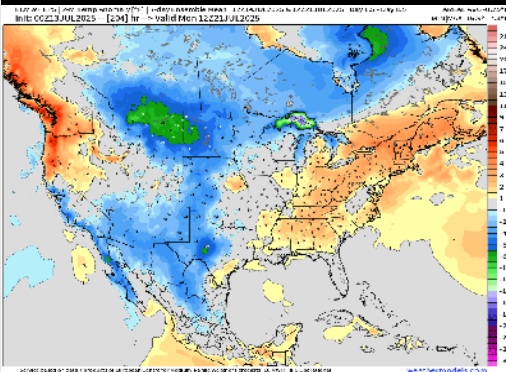


High Temps
Tuesday

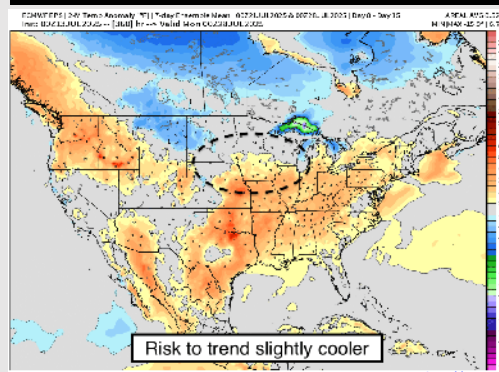


Houston Pilots: 7/13/25

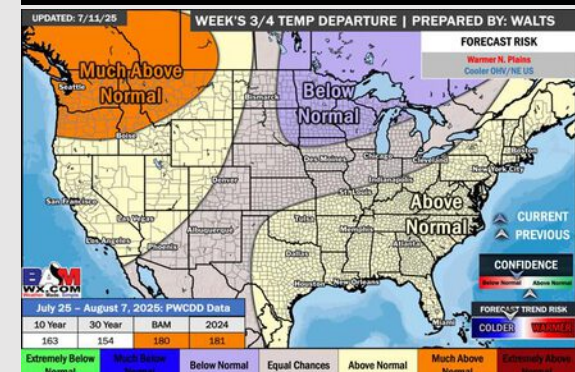
Next 7 Day Temperature Departure



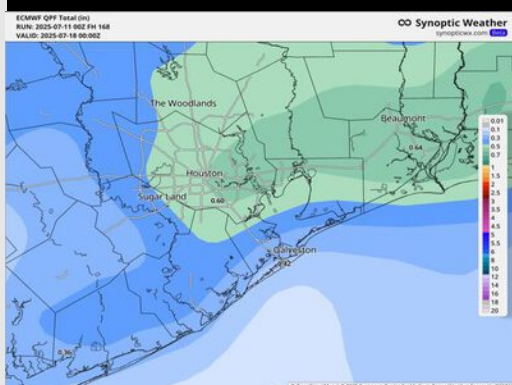
8-14 Day Temperature Departure



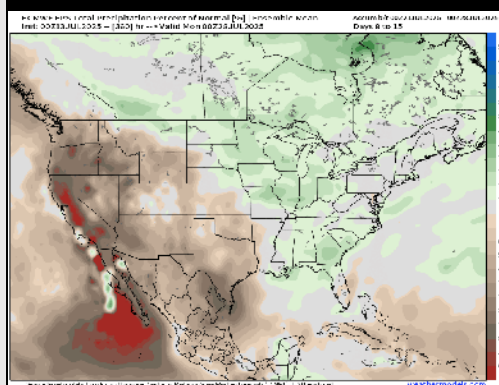
15-30 Day Temperature Departure



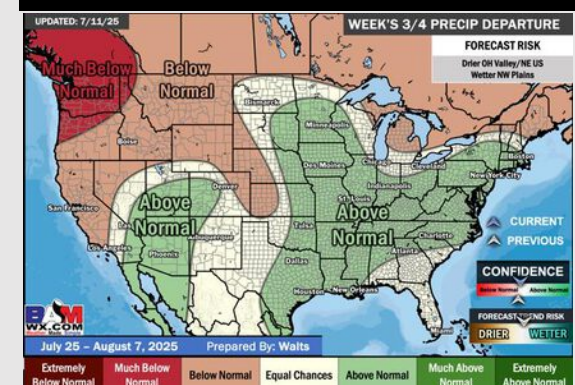
Next 7 Day Total Precipitation



8-14 Day % of Average Precip.



15-30 Day % of Average Precip.



- Temps are expected to be near normal for the next 7 days. Scattered rain chances expected throughout the week ahead.
- Warmer than normal temps and below normal rain chances are favored for days 8 – 14.
- Above normal temperatures are favored into late July and early August along with above normal rainfall chances.