

Houston Pilots Forecast Package

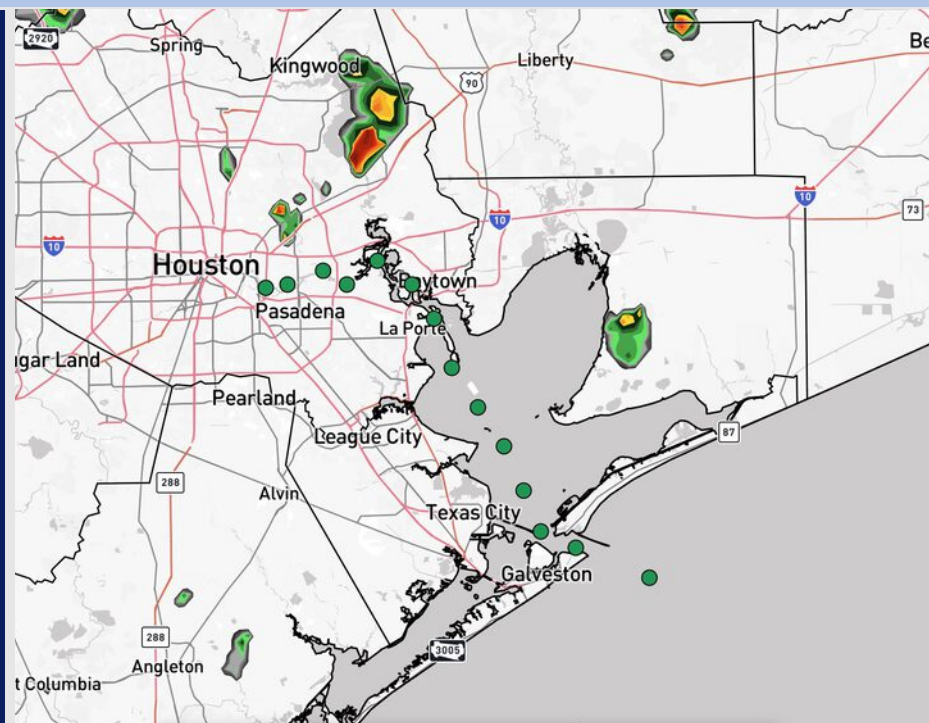


Updated: 2:30 PM CT
Saturday, July 12, 2025

Forecaster: Sam Lang

Weather Headlines

- Scattered showers and storms will be possible N of all Stations through 8PM tonight. Scattered showers and storms possible N of all Stations tomorrow 2PM - 8PM.
- Non-thunderstorm wind gusts up to 25+ kts will be possible this afternoon.
- No tropical impacts favored for Houston over the next 7 days.



Current Radar: 2:30 PM CT

As always, please do not hesitate to reach out to us with any forecast questions at (317)-560-8122. Press 1 for forecast questions.

You can also access real-time forecast updates and 24/7 meteorological chat assistance on your [Clarity](#) app. Click [here](#) for login assistance.

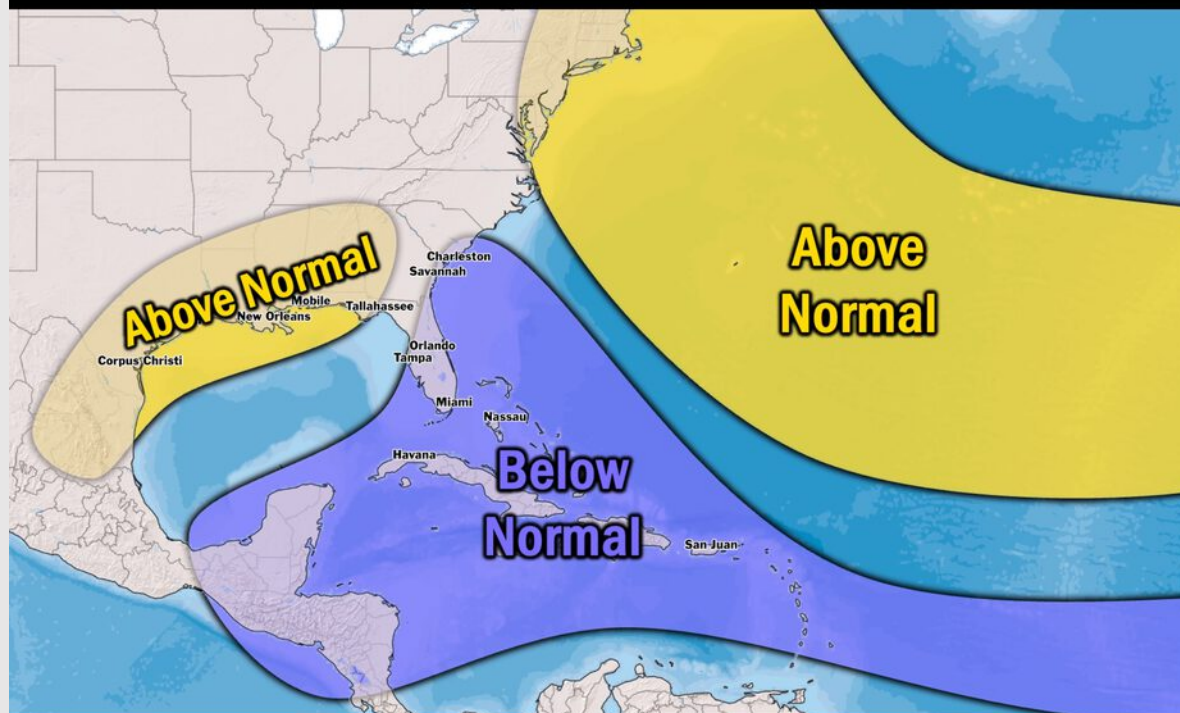


Houston Pilots Tropical Update

Seasonal Hurricane Outlook

2025 HURRICANE SEASON

Updated Issued: Wednesday, June 25, 2025



KEY SEASON NOTES

15 - 19

Named Storms
10 Year Avg: 17.8

6 - 9

Hurricanes
10 Year Avg: 8.2

2 - 4

Major Hurricanes
10 Year Avg: 3.8

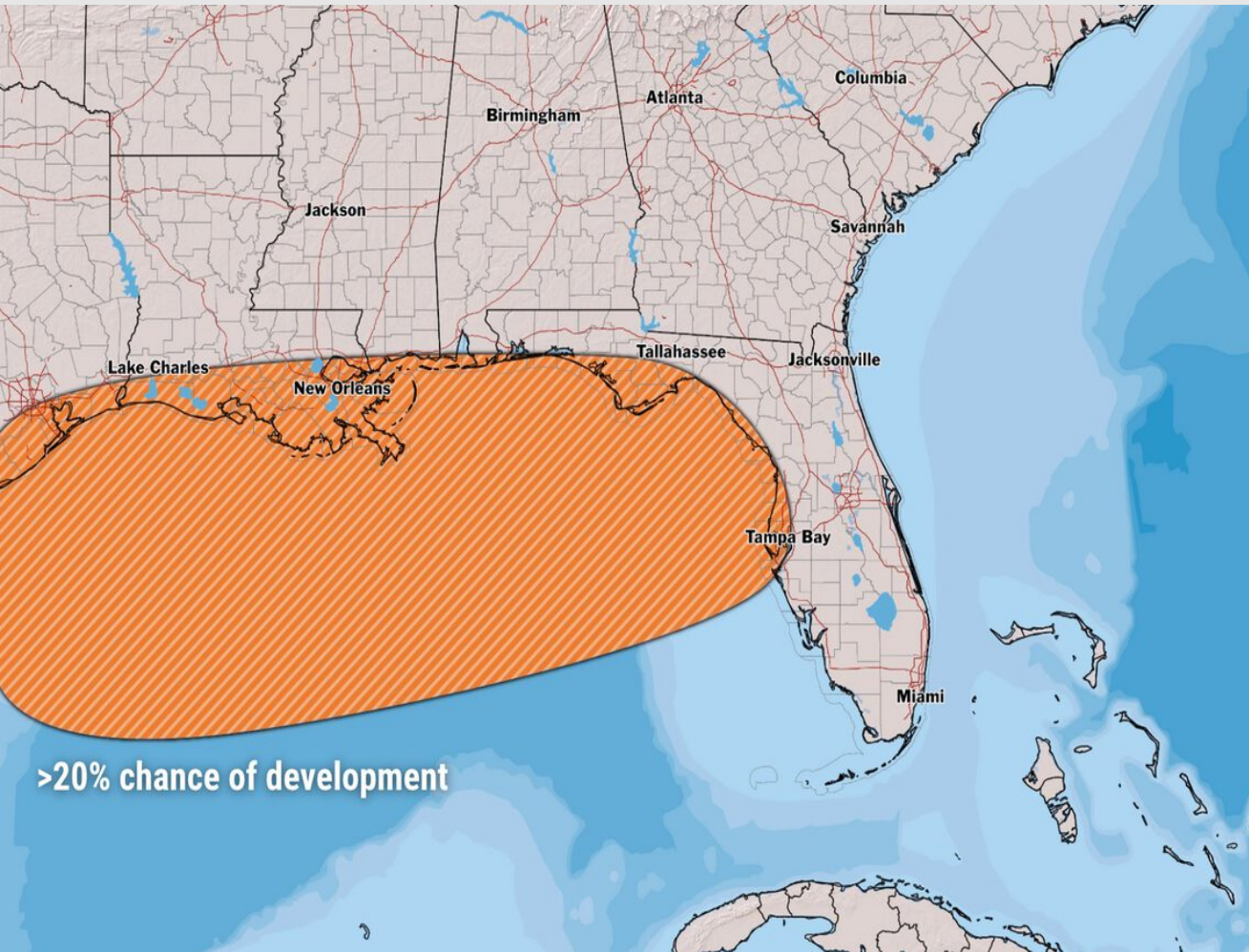
Graphic to the left represents our favored seasonal outlook for the 2025 Hurricane Season. Conditions expected to be more favorable for tropical development within the Gulf this season.

No notable tropical development is expected over the next 7 days.

[Click here for the video!](#)

Houston Pilots Tropical Update

10 Day Tropical Outlook



Monitoring a low chance for tropical development in the N Gulf from July 16 – 22. Confidence on this risk is lower than normal.

Currently, we are not favoring any tropical impacts for Houston over the next 7 days.

Houston Pilots Visibility Chart (miles)



Visibility	Sat 4 pm	Sat 5 pm	Sat 6 pm	Sat 7 pm	Sat 8 pm	Sat 9 pm	Sat 10 pm	Sat 11 pm	Sun 12 am	Sun 1 am	Sun 2 am	Sun 3 am	Sun 4 am	Sun 5 am	Sun 6 am	Sun 7 am	Sun 8 am	Sun 9 am	Sun 10 am	Sun 11 am	Sun 12 pm	Sun 1 pm	Sun 2 pm	Sun 3 pm
Houston Pilots N - 610 Bridge	10	10	10	10	10	10	10	10	10	10	10	10	10	10	10	10	9	10	10	10	10	10	10	10
Houston Pilots M - Kinder 1	10	10	10	10	10	10	10	10	10	10	10	10	10	10	10	10	9	10	10	10	10	10	10	10
Houston Pilots L - Greens Bayou	10	10	10	10	10	10	10	10	10	10	10	10	10	10	10	10	9	10	10	10	10	10	10	10
Houston Pilots K - Shell Crude	10	10	10	10	10	10	10	10	10	10	10	10	10	10	10	10	9	10	10	10	10	10	10	10
Houston Pilots J - Lynchburg Ferries	10	10	10	10	10	10	10	10	10	10	10	10	10	10	10	10	9	10	10	10	10	10	10	10
Houston Pilots I - Exxon 3	10	10	10	10	10	10	10	10	10	10	10	10	10	10	10	10	9	10	10	10	10	10	10	10
Houston Pilots H - Morgans Point	10	10	10	10	10	10	10	10	10	10	10	10	10	10	10	10	10	10	10	10	10	10	10	10
Houston Pilots G - 75/76	10	10	10	10	10	10	10	10	10	10	10	10	10	10	10	10	10	10	10	10	10	10	10	10
Houston Pilots F - 63/64	10	10	10	10	10	10	10	10	10	10	10	10	10	10	10	10	10	10	10	10	10	10	10	10
Houston Pilots E - 51/52	10	10	10	10	10	10	10	10	10	10	10	10	10	10	10	10	10	10	10	10	10	10	10	10
Houston Pilots D - 37/38	10	10	10	10	10	10	10	10	10	10	10	10	10	10	10	10	10	10	10	10	10	10	10	10
Houston Pilots C - 25/26	10	10	10	10	10	10	10	10	10	10	10	10	10	10	10	10	10	10	10	10	10	10	10	10
Houston Pilots B - 11/12	10	10	10	10	10	10	10	10	10	10	10	10	10	10	10	10	10	10	10	10	10	10	10	10
Houston Pilots A - 1 & 2 Bravo	10	10	10	10	10	10	10	10	10	10	10	10	10	10	10	10	10	10	10	10	10	10	10	10

NOTE: This is automated data that may/may not agree with the official BAM thinking that’s found on the daily slides or special visibility report slides. This data should be used as a guide only

Houston Pilots Wind Chart



Forecast Confidence

Above Normal

Below Normal

Sustained Wind 10 Knots

Gusts 15 Knots

Wind from the SE

Example

10

15

↖

Wind	Sat 4 pm	Sat 5 pm	Sat 6 pm	Sat 7 pm	Sat 8 pm	Sat 9 pm	Sat 10 pm	Sat 11 pm	Sun 12 am	Sun 1 am	Sun 2 am	Sun 3 am	Sun 4 am	Sun 5 am	Sun 6 am	Sun 7 am	Sun 8 am	Sun 9 am	Sun 10 am	Sun 11 am	Sun 12 pm	Sun 1 pm	Sun 2 pm	Sun 3 pm
Houston Pilots N - 610 Bridge	9	9	9	9	8	8	7	7	6	6	6	5	5	5	3	3	3	3	5	6	7	7	8	8
	20	18	18	17	17	16	15	14	13	13	13	12	10	9	8	7	7	8	9	12	13	15	16	16
Houston Pilots M - Kinder 1	9	9	9	9	8	8	7	7	6	6	6	5	5	5	3	3	3	3	5	6	7	7	8	8
	20	18	18	17	17	16	15	14	13	13	12	10	10	9	8	7	7	8	9	12	13	15	16	16
Houston Pilots L - Greens Bayou	10	9	9	9	8	8	7	6	6	6	6	5	5	5	3	3	3	3	5	6	7	7	8	8
	20	18	18	17	16	16	15	14	13	12	12	10	9	9	8	7	7	7	9	10	13	15	16	17
Houston Pilots K - Shell Crude	10	10	9	9	8	8	7	6	6	6	6	5	5	5	3	3	3	3	5	6	6	7	8	8
	20	18	18	17	16	16	15	14	13	13	12	10	10	9	8	7	7	7	9	10	13	15	16	17
Houston Pilots J - Lynchburg Ferries	10	10	9	9	8	8	7	6	6	6	5	5	3	3	3	3	3	3	3	6	7	8	8	8
	20	18	18	17	16	16	15	13	13	12	12	10	9	9	7	7	6	7	8	10	13	15	16	17
Houston Pilots I - Exxon 3	13	13	13	13	13	13	12	10	10	10	10	10	9	8	8	7	6	6	7	8	8	9	10	10
	21	21	20	18	18	17	16	15	15	15	15	15	14	13	12	10	9	10	10	13	14	16	17	17
Houston Pilots H - Morgans Point	13	13	13	13	13	13	12	10	10	10	10	10	9	8	8	7	6	7	7	8	8	9	10	10
	21	21	20	18	18	17	16	16	15	15	15	15	14	14	12	10	10	10	12	13	14	16	17	17
Houston Pilots G - 75/76	13	13	13	13	13	13	13	13	13	13	13	12	10	10	9	8	8	8	8	8	8	9	10	10
	22	21	21	20	18	17	17	17	17	17	17	16	15	15	14	13	13	13	13	14	15	17	17	18
Houston Pilots F - 63/64	13	13	13	13	13	13	13	13	13	13	13	12	10	10	10	9	8	8	8	8	9	9	10	10
	21	21	21	18	18	17	17	17	17	17	17	16	15	15	15	14	13	13	14	14	15	16	17	18
Houston Pilots E - 51/52	13	13	13	13	13	13	13	13	13	13	13	13	12	12	10	10	9	9	9	9	9	10	10	10
	21	21	20	18	18	17	17	17	17	18	18	17	16	16	15	15	14	14	14	15	15	16	17	17
Houston Pilots D - 37/38	13	13	13	13	13	13	13	13	13	13	13	13	12	12	10	10	9	9	9	9	9	10	10	10
	21	20	20	18	17	17	17	17	17	18	18	17	16	16	15	15	14	14	14	15	15	16	17	17
Houston Pilots C - 25/26	13	13	12	12	12	12	12	12	12	12	13	12	12	10	10	10	9	9	9	9	10	10	10	10
	20	18	18	17	17	17	16	16	16	17	17	16	16	16	15	15	14	14	14	15	15	16	17	17
Houston Pilots B - 11/12	12	12	10	10	10	10	10	10	10	10	10	10	10	9	9	8	8	8	8	8	9	9	9	9
	18	17	17	17	16	16	16	16	16	16	16	16	16	15	15	15	14	14	14	14	15	16	16	
Houston Pilots A - 1 & 2 Bravo	12	12	12	10	10	12	12	13	13	13	13	13	13	13	12	10	10	10	9	9	8	8	9	8
	18	17	17	17	16	17	17	17	17	18	18	18	17	17	16	15	15	15	15	14	14	15	15	15

NOTE: This is automated data that may/may not agree with the official BAM thinking that's found on the daily slides.
This data should be used as a guide only.

Houston Pilots: SAT. 7/12/2025

Forecast Discussion

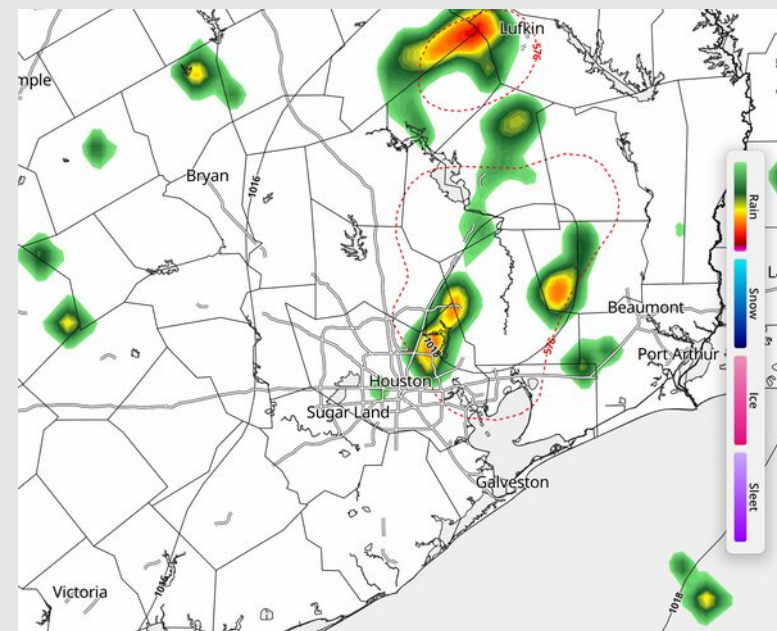
Precip: Scattered showers and storms possible through 8PM, however greatest coverage is N of all Stations. **A few storms may be strong, and will carry risks of lightning, heavy downpours, and wind gusts of 30+ kts.**

Wind: Winds will be out of the S/SE today. **N of Morgan's Point:** Winds will be at 9 – 13 kts. **S of Morgan's Point:** Winds will be at 9 – 16 kts. **Non-thunderstorm wind gusts up to 20+ MPH will be possible today.**

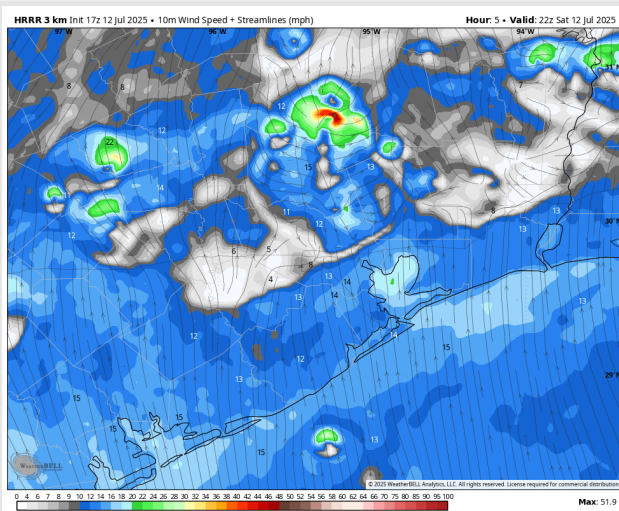
Low Temps: **N of Morgan's Point:** High 70s F. **S of Morgan's Point:** Low 80s F.

Visibility: No fog concerns today, however, heavier downpours may result in reduced visibilities.

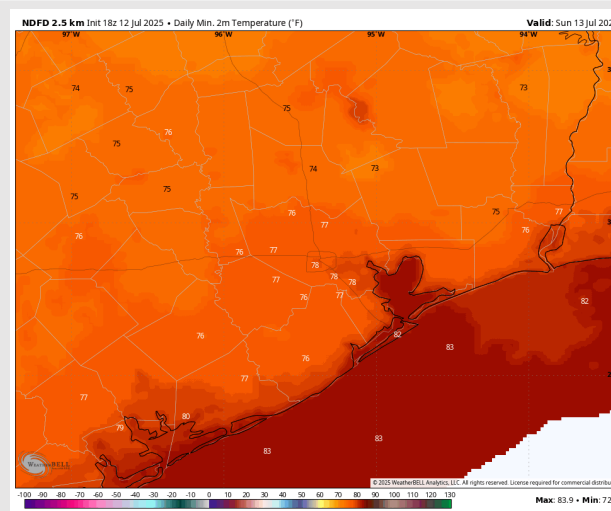
Precip Image: 7 PM CT



Wind Speed:
5 PM CT



Low Temps
Sun AM



Houston Pilots: SUN. 7/13/2025

Forecast Discussion

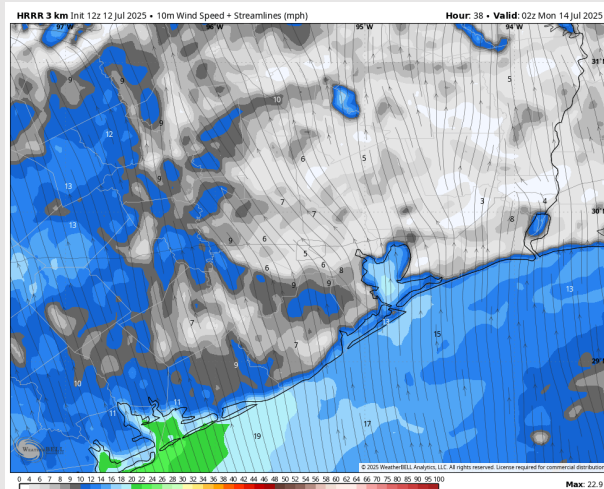
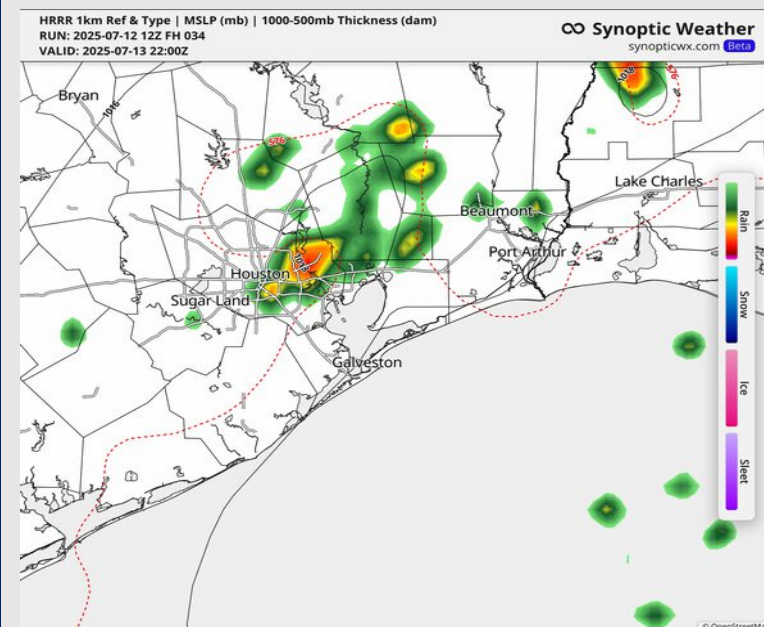
Precip: Scattered showers and storms will be possible from 2PM – 8PM Sunday. Coverage is currently trending north of ALL stations.

Wind: Winds will be out of the SW Sunday. **N of Morgan's Point:** Winds will be at 5 – 11 kts. **S of Morgan's Point:** Winds will be at 9 – 15 kts.

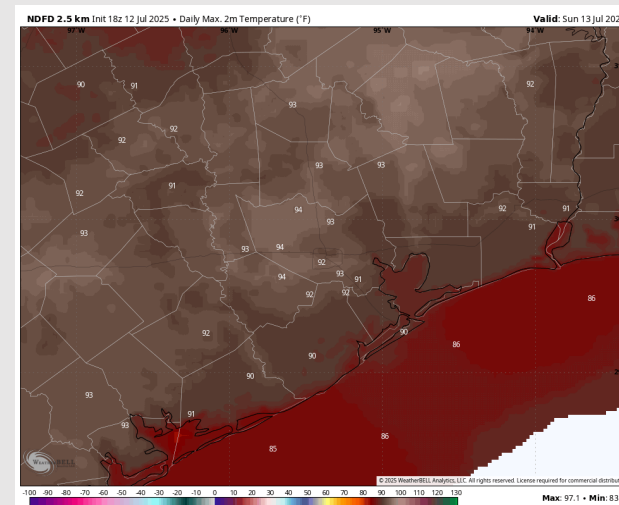
High Temps: **N of Morgan's Point:** Low 90s F. **S of Morgan's Point:** High 80s F.

Visibility: No visibility concerns Sunday.

Precip Image: 5 PM CT



Wind Speed:
9 PM CT



High Temps
Sunday

Houston Pilots: MON. 7/14/2025

Forecast Discussion

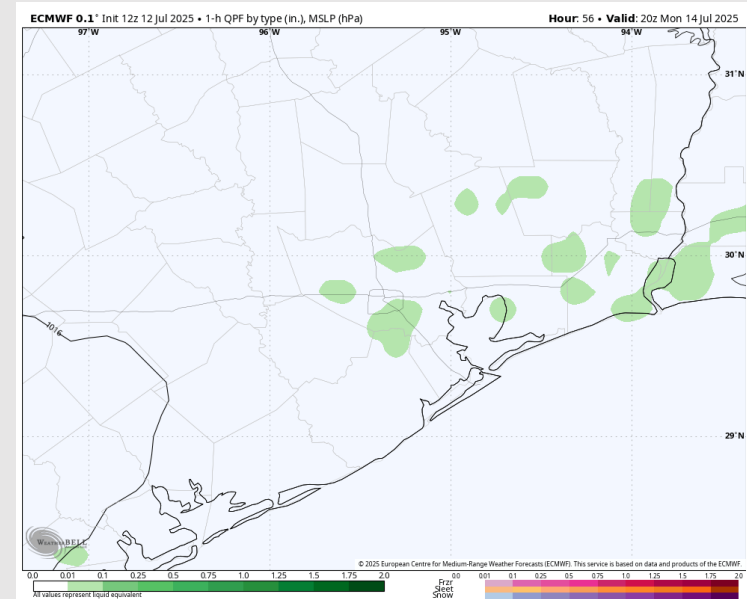
Precip: Scattered showers will be possible from 10AM – 3PM Monday.

Wind: Winds will be out of the SE Monday. **N of Morgan's Point:** Winds will be at 3 – 7 kts. **S of Morgan's Point:** Winds favored to be 6 – 10 kts.

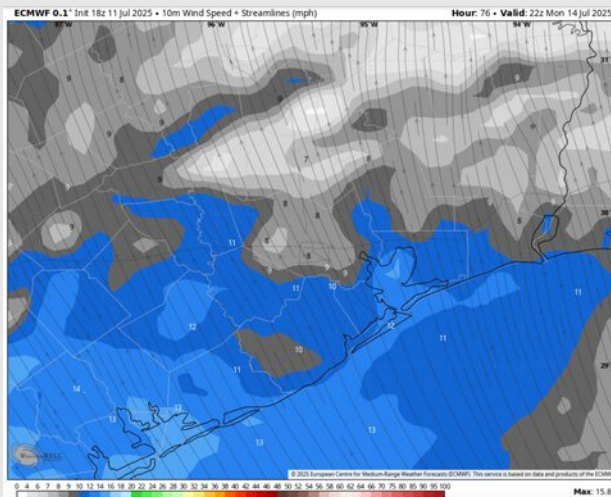
High Temps: **N of Morgan's Point:** Low 90s F. **S of Morgan's Point:** High 80s F.

Visibility: No visibility concerns Monday.

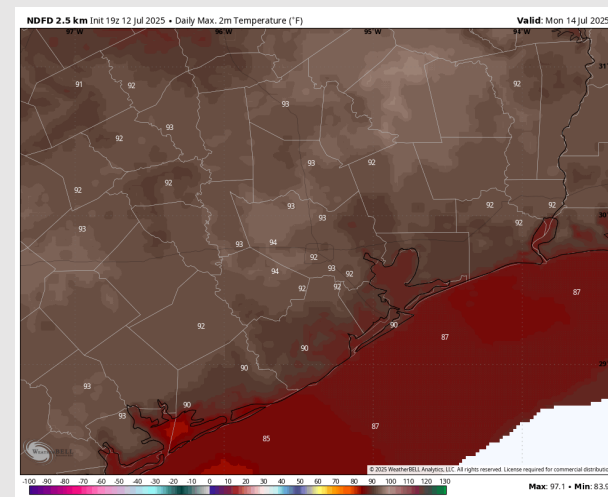
Precip Image: 3 PM CT



Wind Speed:
5 PM CT

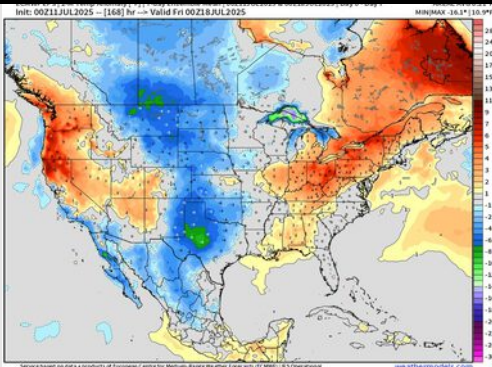


High Temps
Monday

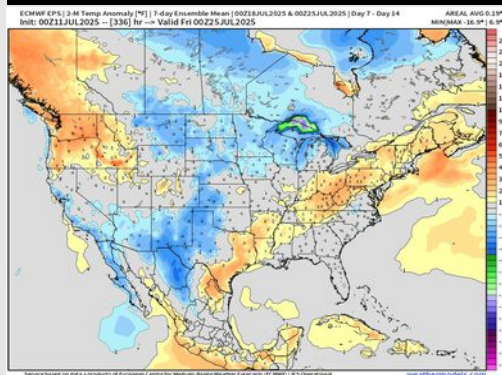


Houston Pilots: 7/12/25

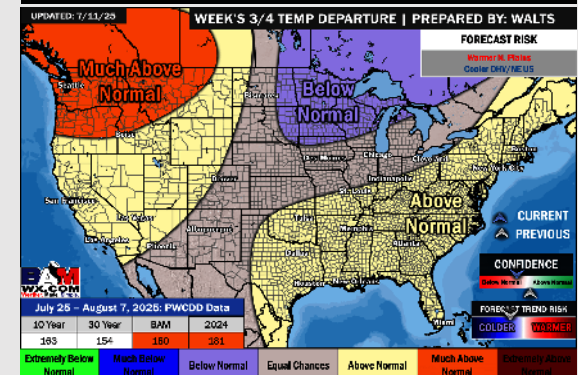
Next 7 Day Temperature Departure



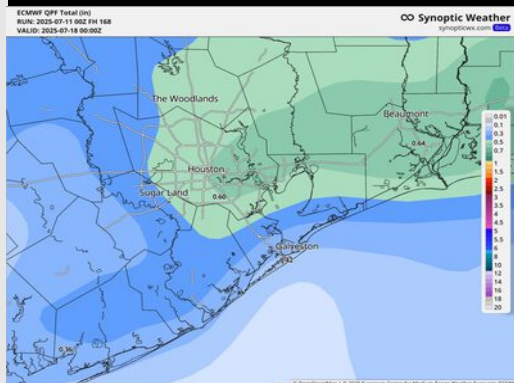
8-14 Day Temperature Departure



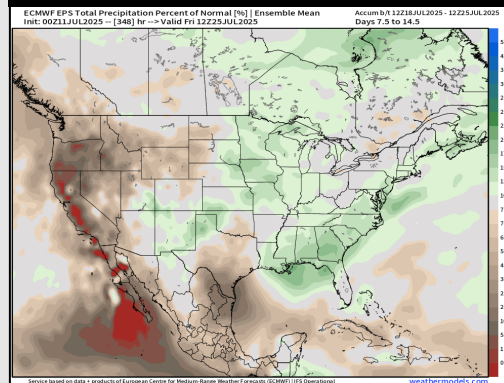
15-30 Day Temperature Departure



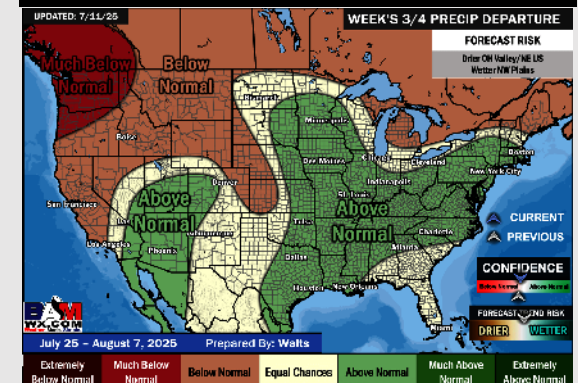
Next 7 Day Total Precipitation



8-14 Day % of Average Precip.



15-30 Day % of Average Precip.



- Temps are expected to be near normal for the next 7 days. Scattered rain chances expected throughout the week ahead.
- Warmer than normal temps and below normal rain chances are favored for days 8 – 14.
- Above normal temperatures are favored into late July and early August along with above normal rainfall chances.