

Houston Pilots Forecast Package

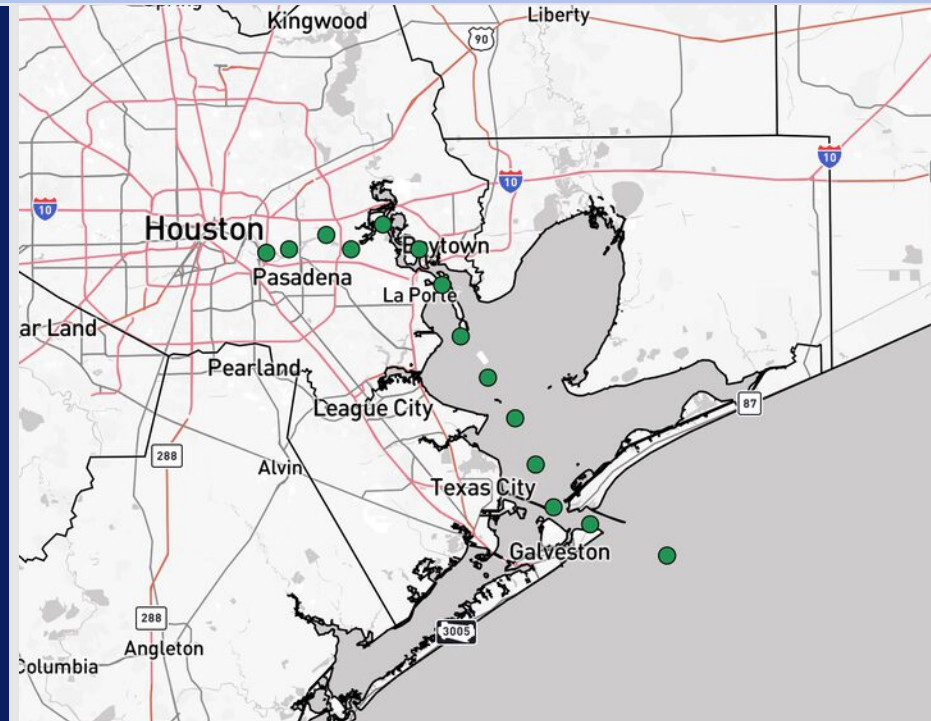


Updated: 11:10 PM CT
Thursday, July 10, 2025

Forecaster: Jakeb Wagner

Weather Headlines

- Scattered showers and storms will be possible from 6AM – 8AM with additional storms favored for all stations from 3PM – 7PM today.
- Scattered showers and storms will be possible for all stations from 2 AM – 6AM with additional storms possible from 10AM – 6PM Saturday.
- No tropical impacts favored for Houston over the next 7 days.



Current Radar: 11:10 PM CT

As always, please do not hesitate to reach out to us with any forecast questions at [\(317\)-560-8122](tel:(317)560-8122). Press 1 for forecast questions.

You can also access real-time forecast updates and 24/7 meteorological chat assistance on your [Clarity](#) app. Click [here](#) for login assistance.



Houston Pilots Tropical Update

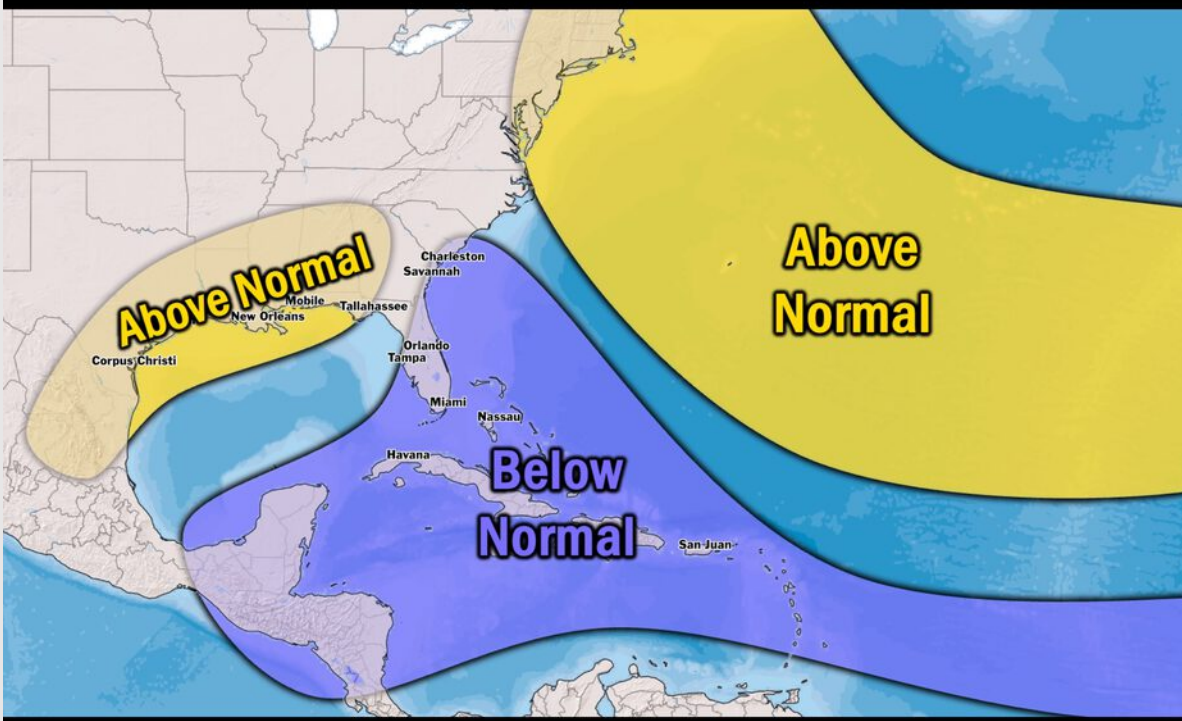


Seasonal Hurricane Outlook

2025 HURRICANE SEASON



Updated Issued: Wednesday, June 25, 2025



KEY SEASON NOTES

15 - 19
 Named Storms
 10 Year Avg: 17.8

6 - 9
 Hurricanes
 10 Year Avg: 8.2

2 - 4
 Major Hurricanes
 10 Year Avg: 3.8

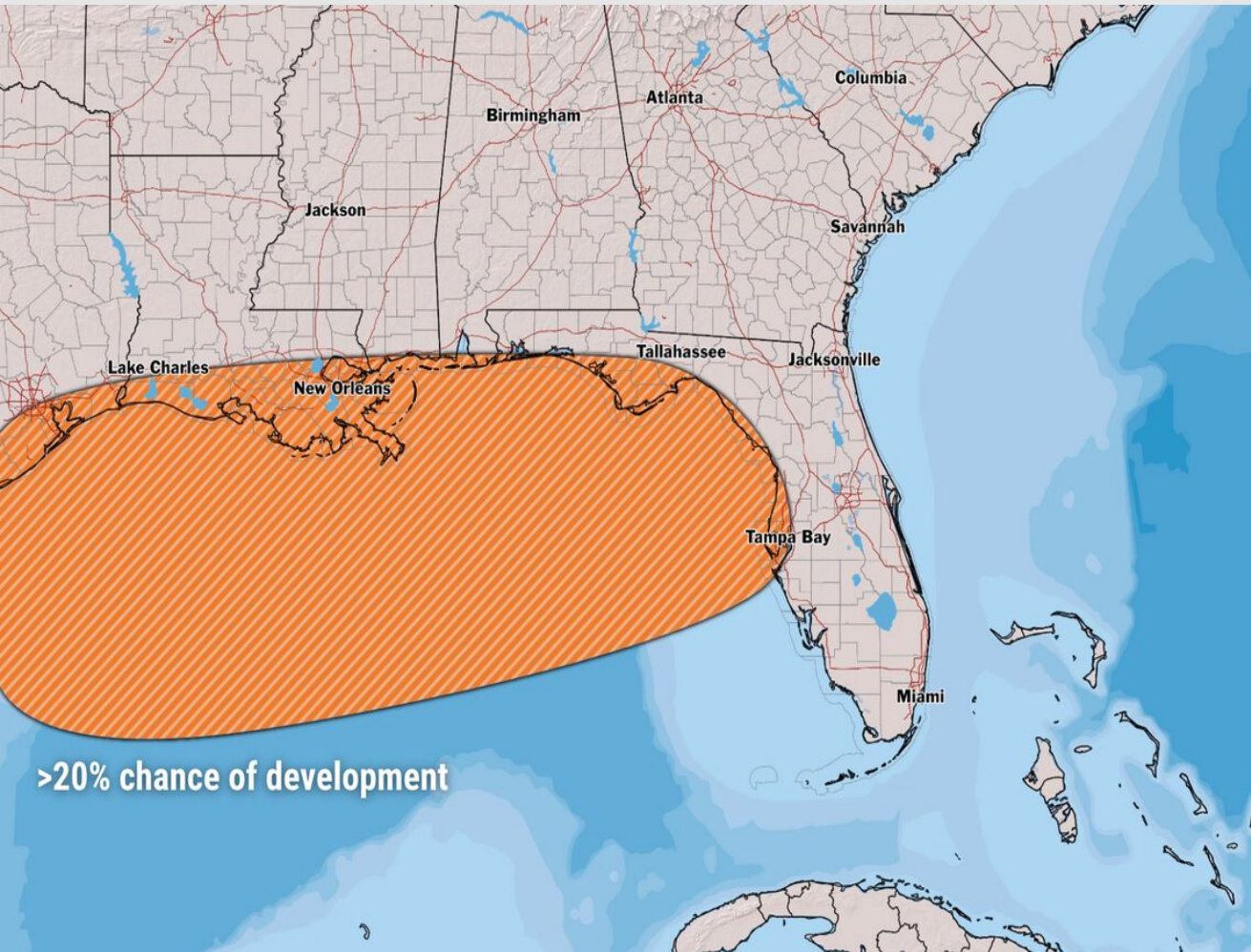
Graphic to the left represents our favored seasonal outlook for the 2025 Hurricane Season. Conditions expected to be more favorable for tropical development within the Gulf this season.

No notable tropical development is expected over the next 7 days.

[Click here for the video!](#)

Houston Pilots Tropical Update

10 Day Tropical Outlook



Monitoring a low chance for tropical development in the N Gulf from July 16 – 22. Confidence on this risk is lower than normal.

Currently, we are not favoring any tropical impacts for Houston over the next 10 days.

Houston Pilots Visibility Chart (miles)



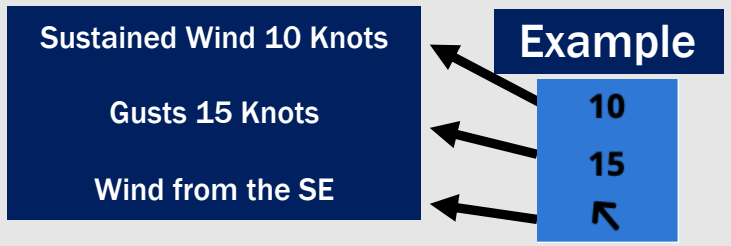
Forecast Confidence



Visibility	Fri 12 am	Fri 1 am	Fri 2 am	Fri 3 am	Fri 4 am	Fri 5 am	Fri 6 am	Fri 7 am	Fri 8 am	Fri 9 am	Fri 10 am	Fri 11 am	Fri 12 pm	Fri 1 pm	Fri 2 pm	Fri 3 pm	Fri 4 pm	Fri 5 pm	Fri 6 pm	Fri 7 pm	Fri 8 pm	Fri 9 pm	Fri 10 pm	Fri 11 pm
Houston Pilots N - 610 Bridge	10	10	10	10	10	10	10	10	10	10	10	10	10	10	10	10	10	10	10	10	10	10	10	10
Houston Pilots M - Kinder 1	10	10	10	10	10	10	10	10	10	10	10	10	10	10	10	10	10	10	10	10	10	10	10	10
Houston Pilots L - Greens Bayou	10	10	10	10	10	10	10	10	10	10	10	10	10	10	10	10	10	10	10	10	10	10	10	10
Houston Pilots K - Shell Crude	10	10	10	10	10	10	10	10	10	10	10	10	10	10	10	10	10	10	10	10	10	10	10	10
Houston Pilots J - Lynchburg Ferries	10	10	10	10	10	10	10	10	10	10	10	10	10	10	10	10	10	10	10	10	10	10	10	10
Houston Pilots I - Exxon 3	10	10	10	10	10	10	10	10	10	10	10	10	10	10	10	10	10	10	10	10	10	10	10	10
Houston Pilots H - Morgans Point	10	10	10	10	10	10	10	10	10	10	10	10	10	10	10	10	10	10	10	10	10	10	10	10
Houston Pilots G - 75/76	10	10	10	10	10	10	10	10	10	10	10	10	10	10	10	10	10	10	10	10	10	10	10	10
Houston Pilots F - 63/64	10	10	10	10	10	10	10	10	10	10	10	10	10	10	10	10	10	10	10	10	10	10	10	10
Houston Pilots E - 51/52	10	10	10	10	10	10	10	10	10	10	10	10	10	10	10	10	10	10	10	10	10	10	10	10
Houston Pilots D - 37/38	10	10	10	10	10	10	10	10	10	10	10	10	10	10	10	10	10	10	10	10	10	10	10	10
Houston Pilots C - 25/26	10	10	10	10	10	10	10	10	10	10	10	10	10	10	10	10	10	10	10	10	10	10	10	10
Houston Pilots B - 11/12	10	10	10	10	10	10	10	10	10	10	10	10	10	10	10	10	10	10	10	10	10	10	10	10
Houston Pilots A - 1 & 2 Bravo	10	10	10	10	10	10	10	10	10	10	10	10	10	10	10	10	10	10	10	10	10	10	10	10

NOTE: This is automated data that may/may not agree with the official BAM thinking that's found on the daily slides or special visibility report slides. This data should be used as a guide only

Houston Pilots Wind Chart



Wind	Fri 12 am	Fri 1 am	Fri 2 am	Fri 3 am	Fri 4 am	Fri 5 am	Fri 6 am	Fri 7 am	Fri 8 am	Fri 9 am	Fri 10 am	Fri 11 am	Fri 12 pm	Fri 1 pm	Fri 2 pm	Fri 3 pm	Fri 4 pm	Fri 5 pm	Fri 6 pm	Fri 7 pm	Fri 8 pm	Fri 9 pm	Fri 10 pm	Fri 11 pm
Houston Pilots N - 610 Bridge	6 14 ↑	6 13 ↑	6 13 ↑	6 12 ↑	5 12 ↑	5 10 ↑	5 10 ↑	5 10 ↑	6 12 ↑	6 13 ↑	7 15 ↑	8 17 ↑	9 20 ↑	10 21 ↑	10 22 ↑	10 22 ↑	10 22 ↑	10 22 ↑	10 22 ↑	10 21 ↑	10 20 ↑	9 18 ↑	8 17 ↑	8 16 ↑
Houston Pilots M - Kinder 1	6 14 ↑	6 13 ↑	6 12 ↑	6 12 ↑	5 12 ↑	5 10 ↑	5 10 ↑	5 10 ↑	5 10 ↑	6 13 ↑	7 15 ↑	8 17 ↑	9 20 ↑	10 21 ↑	10 22 ↑	10 22 ↑	10 22 ↑	10 22 ↑	10 21 ↑	10 21 ↑	10 18 ↑	9 18 ↑	8 16 ↑	8 16 ↑
Houston Pilots L - Greens Bayou	6 13 ↑	6 13 ↑	6 12 ↑	5 10 ↑	5 10 ↑	5 10 ↑	5 10 ↑	5 10 ↑	5 10 ↑	6 13 ↑	7 14 ↑	8 16 ↑	9 18 ↑	10 20 ↑	10 22 ↑	10 22 ↑	10 22 ↑	10 22 ↑	10 21 ↑	10 20 ↑	10 18 ↑	9 17 ↑	8 16 ↑	8 16 ↑
Houston Pilots K - Shell Crude	6 13 ↑	6 13 ↑	6 12 ↑	5 12 ↑	5 10 ↑	5 10 ↑	5 10 ↑	5 10 ↑	5 10 ↑	6 13 ↑	7 14 ↑	8 16 ↑	9 18 ↑	10 20 ↑	10 22 ↑	12 22 ↑	12 22 ↑	10 22 ↑	10 21 ↑	10 20 ↑	10 18 ↑	9 17 ↑	8 16 ↑	8 16 ↑
Houston Pilots J - Lynchburg Ferries	6 13 ↑	6 12 ↑	5 12 ↑	5 10 ↑	5 10 ↑	5 9 ↑	5 9 ↑	5 9 ↑	5 10 ↑	6 12 ↑	7 14 ↑	8 16 ↑	9 18 ↑	10 20 ↑	10 21 ↑	12 22 ↑	12 22 ↑	10 21 ↑	10 21 ↑	10 20 ↑	10 18 ↑	8 17 ↑	8 16 ↑	7 16 ↑
Houston Pilots I - Exxon 3	10 16 ↑	10 15 ↑	10 15 ↑	10 15 ↑	9 14 ↑	9 14 ↑	9 14 ↑	8 14 ↑	9 14 ↑	10 15 ↑	10 16 ↑	12 17 ↑	13 20 ↑	13 20 ↑	13 22 ↑	14 22 ↑	14 23 ↑	15 23 ↑	15 22 ↑	15 21 ↑	14 20 ↑	14 20 ↑	13 20 ↑	13 18 ↑
Houston Pilots H - Morgans Point	10 16 ↑	10 15 ↑	10 15 ↑	10 15 ↑	9 15 ↑	9 14 ↑	9 14 ↑	9 14 ↑	9 14 ↑	10 15 ↑	10 16 ↑	12 17 ↑	13 20 ↑	13 20 ↑	13 22 ↑	14 22 ↑	14 23 ↑	15 23 ↑	15 22 ↑	15 21 ↑	14 20 ↑	14 20 ↑	14 20 ↑	13 18 ↑
Houston Pilots G - 75/76	13 17 ↑	13 17 ↑	12 16 ↑	12 16 ↑	12 16 ↑	10 16 ↑	10 16 ↑	10 15 ↑	10 16 ↑	12 17 ↑	12 18 ↑	13 20 ↑	13 21 ↑	13 21 ↑	14 22 ↑	14 22 ↑	15 24 ↑	15 23 ↑	15 23 ↑	15 22 ↑	15 21 ↑	15 21 ↑	15 21 ↑	15 21 ↑
Houston Pilots F - 63/64	13 17 ↑	13 17 ↑	13 17 ↑	12 16 ↑	12 16 ↑	12 17 ↑	12 16 ↑	12 16 ↑	12 16 ↑	12 17 ↑	13 18 ↑	13 20 ↑	13 21 ↑	13 21 ↑	13 22 ↑	14 22 ↑	15 23 ↑	15 23 ↑	15 23 ↑	15 22 ↑	14 20 ↑	14 21 ↑	14 21 ↑	14 21 ↑
Houston Pilots E - 51/52	13 18 ↑	13 18 ↑	13 18 ↑	13 17 ↑	13 17 ↑	13 17 ↑	13 17 ↑	13 17 ↑	13 17 ↑	13 18 ↑	13 20 ↑	13 21 ↑	14 21 ↑	14 22 ↑	14 22 ↑	15 22 ↑	15 23 ↑	15 22 ↑	15 22 ↑	14 21 ↑	14 20 ↑	14 21 ↑	14 21 ↑	15 21 ↑
Houston Pilots D - 37/38	13 18 ↑	13 18 ↑	13 18 ↑	13 18 ↑	13 18 ↑	13 17 ↑	13 18 ↑	13 18 ↑	13 18 ↑	13 18 ↑	13 20 ↑	14 21 ↑	14 21 ↑	14 22 ↑	14 22 ↑	14 22 ↑	15 22 ↑	14 22 ↑	14 22 ↑	14 21 ↑	14 20 ↑	14 20 ↑	14 21 ↑	15 21 ↑
Houston Pilots C - 25/26	13 17 ↑	13 17 ↑	13 17 ↑	13 17 ↑	13 17 ↑	13 17 ↑	13 17 ↑	13 17 ↑	13 17 ↑	13 17 ↑	13 20 ↑	13 21 ↑	14 21 ↑	14 21 ↑	14 22 ↑	14 22 ↑	14 22 ↑	14 21 ↑	14 21 ↑	13 20 ↑	13 18 ↑	13 20 ↑	14 20 ↑	14 20 ↑
Houston Pilots B - 11/12	10 17 ↑	10 17 ↑	10 17 ↑	10 17 ↑	10 17 ↑	10 17 ↑	10 17 ↑	10 17 ↑	10 17 ↑	10 17 ↑	12 20 ↑	13 20 ↑	13 21 ↑	13 20 ↑	13 21 ↑	13 21 ↑	13 21 ↑	13 20 ↑	13 20 ↑	13 18 ↑	13 17 ↑	12 18 ↑	12 18 ↑	13 20 ↑
Houston Pilots A - 1 & 2 Bravo	13 18 ↑	13 18 ↑	13 20 ↑	13 20 ↑	13 20 ↑	13 18 ↑	13 18 ↑	13 18 ↑	13 18 ↑	13 18 ↑	13 20 ↑	13 20 ↑	13 21 ↑	13 20 ↑	13 21 ↑	13 21 ↑	13 20 ↑	13 20 ↑	13 18 ↑	13 18 ↑	13 18 ↑	13 20 ↑	14 20 ↑	15 21 ↑

NOTE: This is automated data that may/may not agree with the official BAM thinking that's found on the daily slides. This data should be used as a guide only.

Houston Pilots: FRI. 7/11/2025



Forecast Discussion

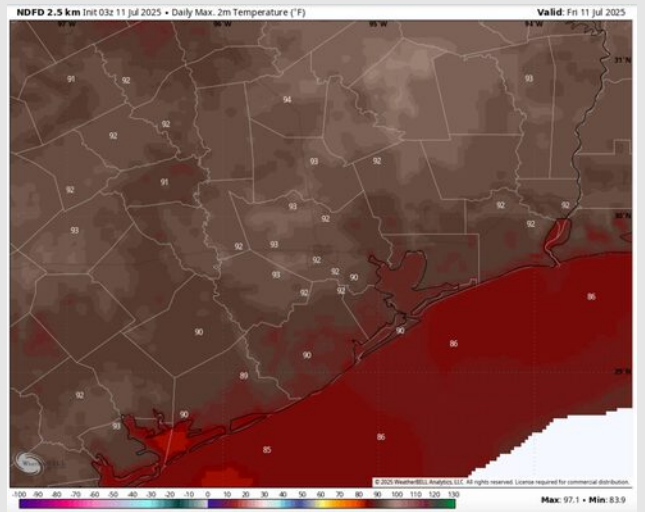
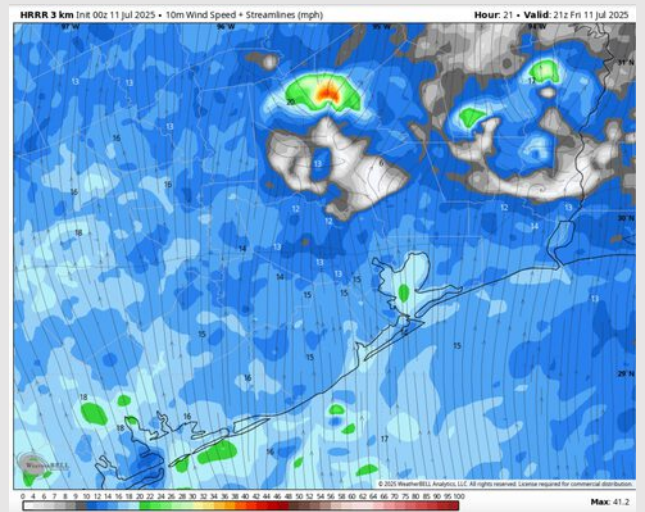
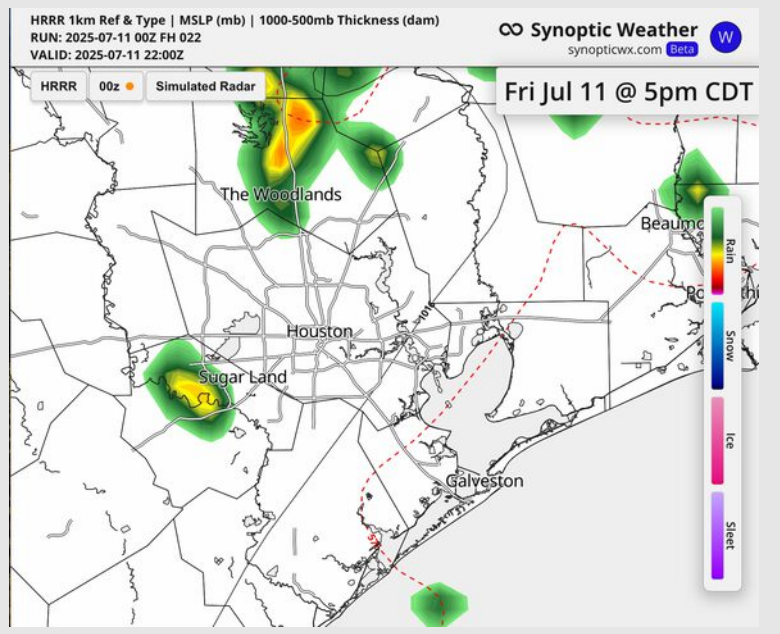
Precip: Scattered showers and storms will be possible from 6AM – 8AM with additional storms favored for all stations from 3PM – 7PM today. Coverage is trending north of ALL stations currently. **Some storms will hold risks for heavy downpours, lightning, and 30+ kt wind gusts.**

Wind: Winds will be out of the S today. **N of Morgan's Point:** Winds will be at 8 – 13 kts. **S of Morgan's Point:** Winds will be at 10 – 15 kts.

High Temps: **N of Morgan's Point:** Low 90s F. **S of Morgan's Point:** High 80s F.

Visibility: No fog concerns today, but visibilities can be reduced under heavy downpours.

Precip Image: 5 PM CT



Houston Pilots: SAT. 7/12/2025



Forecast Discussion

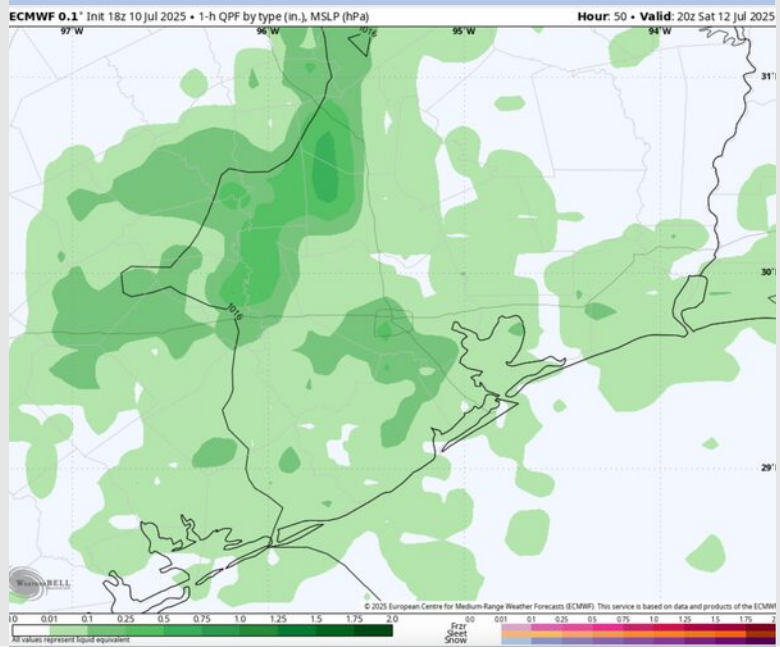
Precip: Scattered showers and storms will be possible for all stations from 2 AM – 6AM with additional storms possible from 10AM – 6PM. Some storms may be strong, and will carry risks of lightning, heavy downpours, and wind gusts of 30 kts.

Wind: Winds will be out of the S/SE Saturday. **N of Morgan's Point:** Winds will range from 5 – 10 kts. **S of Morgan's Point:** Winds will range from 10 – 15 kts. **Non-thunderstorm wind gusts up to 20+ MPH will be possible Saturday.**

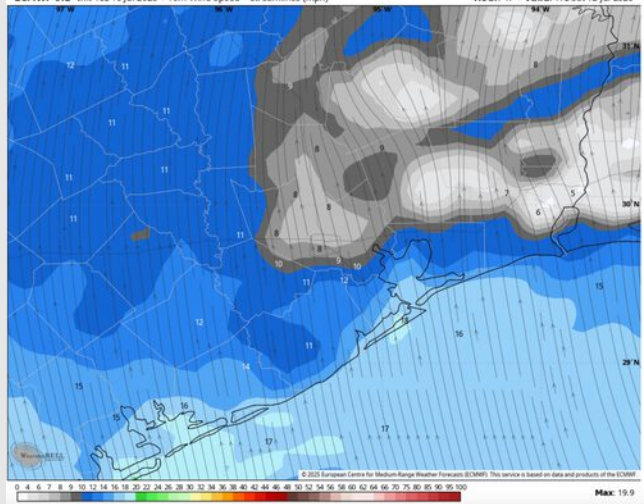
High Temps: **N of Morgan's Point:** Low 90s F. **S of Morgan's Point:** High 80s F.

Visibility: No fog concerns today, however, heavier downpours may result in reduced visibilities.

Precip Image: 3 PM CT

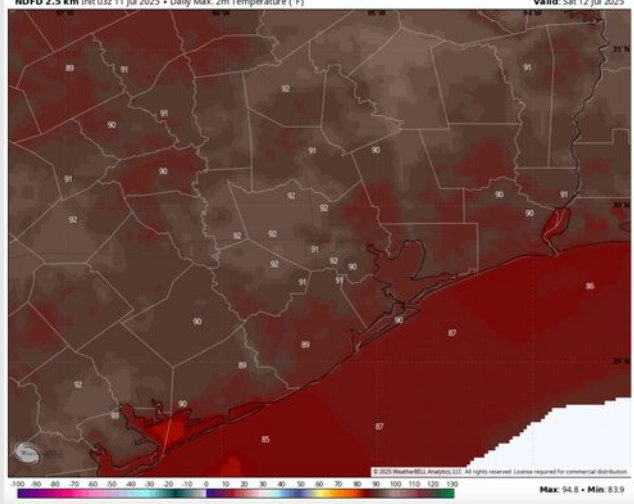


ECMWF 0.1° Init 18z 10 Jul 2025 • 10m Wind Speed • Streamlines (mph) Hour: 47 • Valid: 17z Sat 12 Jul 2025



Wind Speed:
12 PM CT

NDFD 2.5 km Init 03z 11 Jul 2025 • Daily Max. 2m Temperature (°F) Valid: Sat 12 Jul 2025



High Temps
Saturday

Houston Pilots: SUN. 7/13/2025



Forecast Discussion

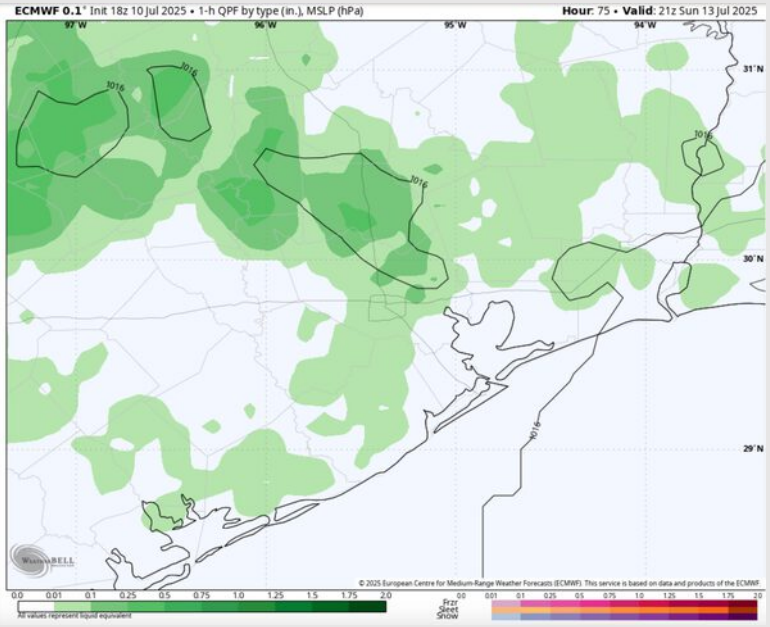
Precip: Scattered showers and storms will be possible from 3PM – 6PM Sunday. Coverage is currently trending north of ALL stations.

Wind: Winds will be out of the SE Sunday. **N of Morgan's Point:** Winds will be at 4 – 9 kts. **S of Morgan's Point:** Winds will be at 10 – 15 kts.

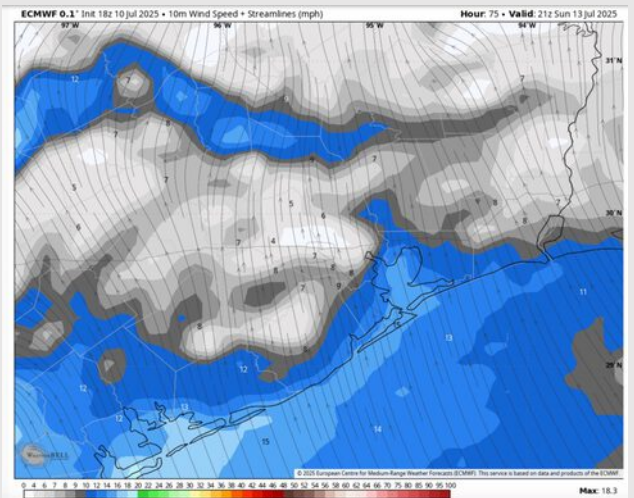
High Temps: **N of Morgan's Point:** Low 90s F. **S of Morgan's Point:** High 80s F.

Visibility: No visibility concerns Sunday.

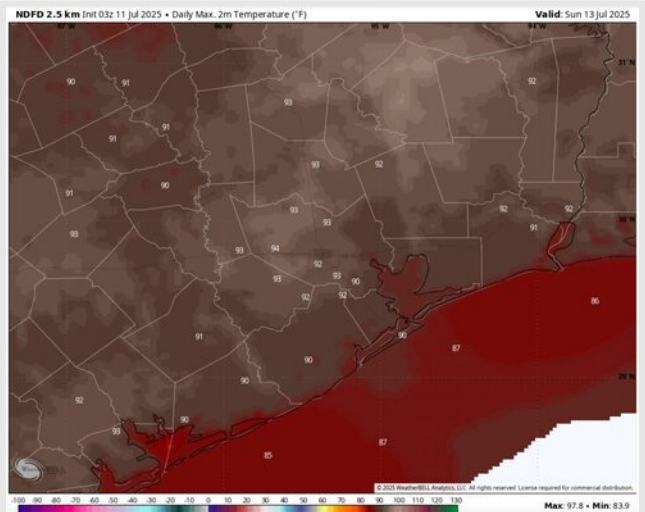
Precip Image: 4 PM CT



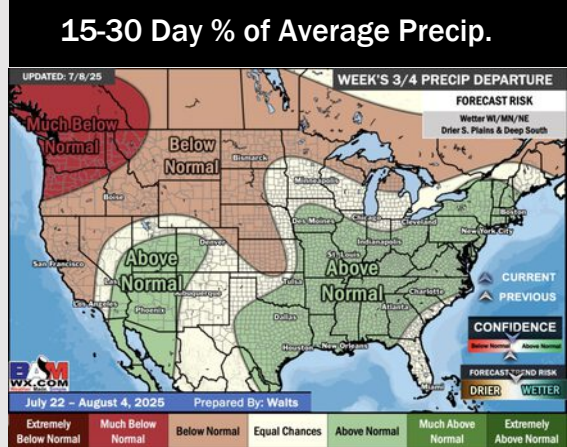
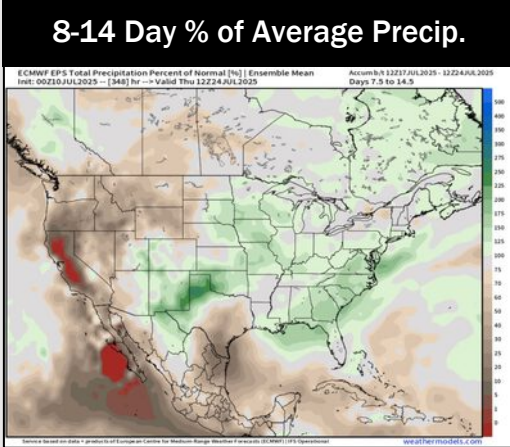
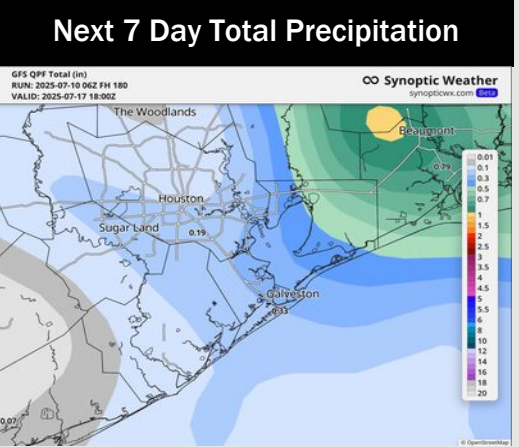
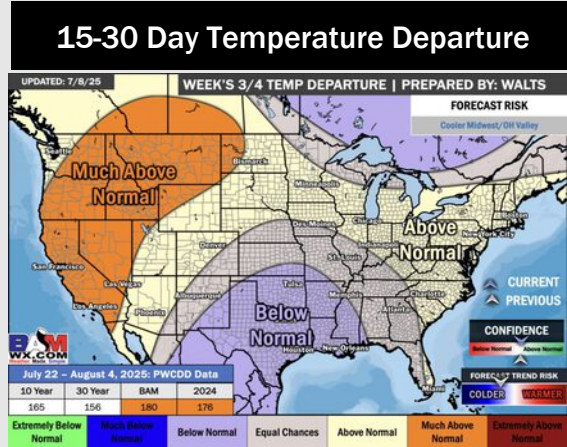
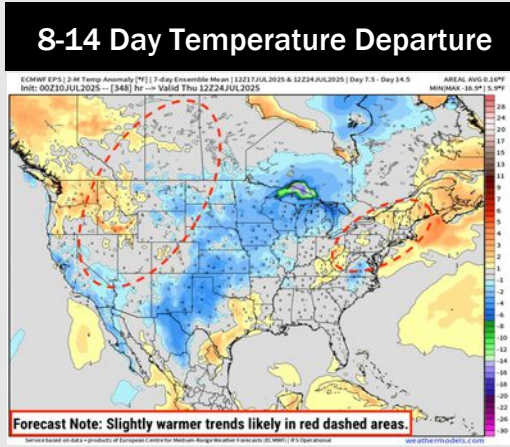
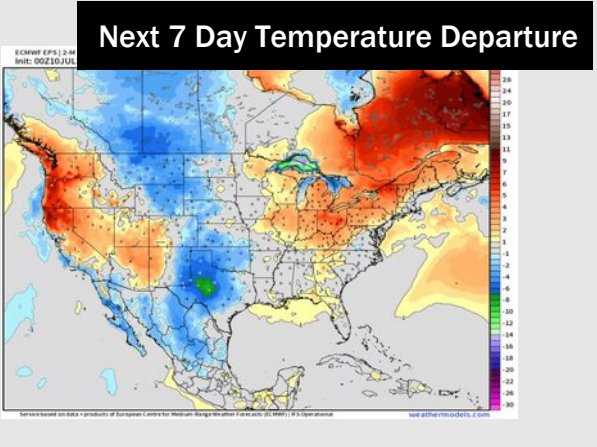
Wind Speed:
4 PM CT



High Temps
Friday



Houston Pilots: 7/11/25



- Temps are expected to be near normal for the next 7 days. Scattered rain chances expected throughout the week.
- Warmer than normal temps and below normal rain chances are favored for days 8 - 14.
- Below normal temperatures are favored into late July and early August along with above normal rainfall chances.