

# Houston Pilots Forecast Package



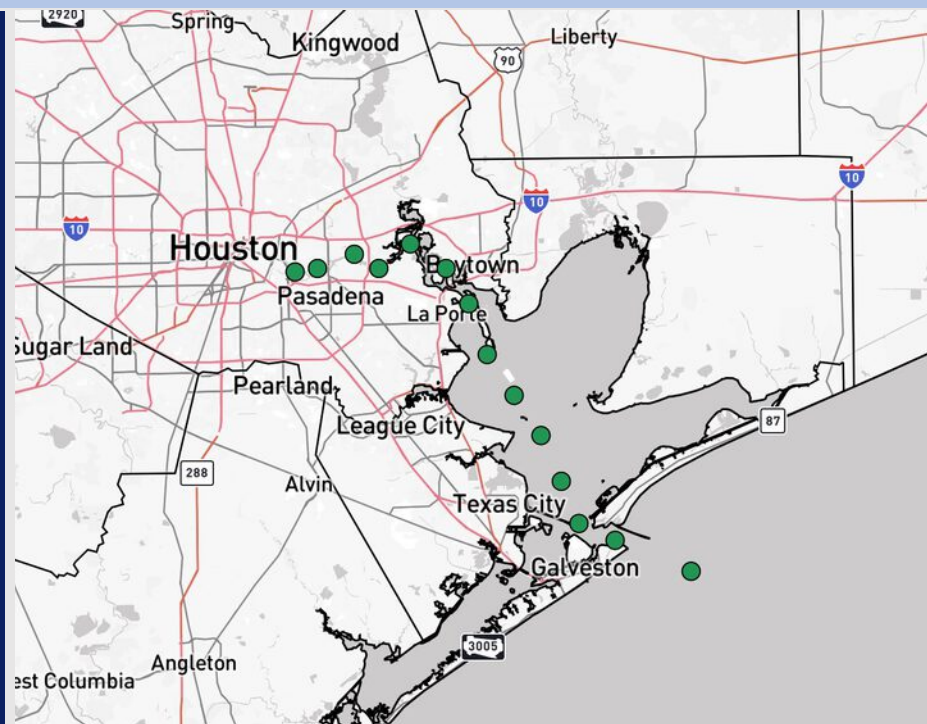
Updated: 10:30 PM CT

Wednesday, July 9, 2025

Forecaster: Jakeb Wagner

## Weather Headlines

- Scattered storms will be possible for ALL stations from 3 – 8 PM. today **Some storms may have risks of heavy downpours, lightning, and wind gusts of 30 kts.**
- Scattered showers and storms favored for all stations from 3PM – 7PM Friday. **Some storms will hold risks for heavy downpours, lightning, and 30+ kt wind gusts.**
- No tropical impacts favored for Houston over the next 7 days.



**Current Radar: 10:00 PM CT**

As always, please do not hesitate to reach out to us with any forecast questions at **(317)-560-8122. Press 1 for forecast questions.**

**You can also access real-time forecast updates and 24/7 meteorological chat assistance on your [Clarity](#) app. Click [here](#) for login assistance.**

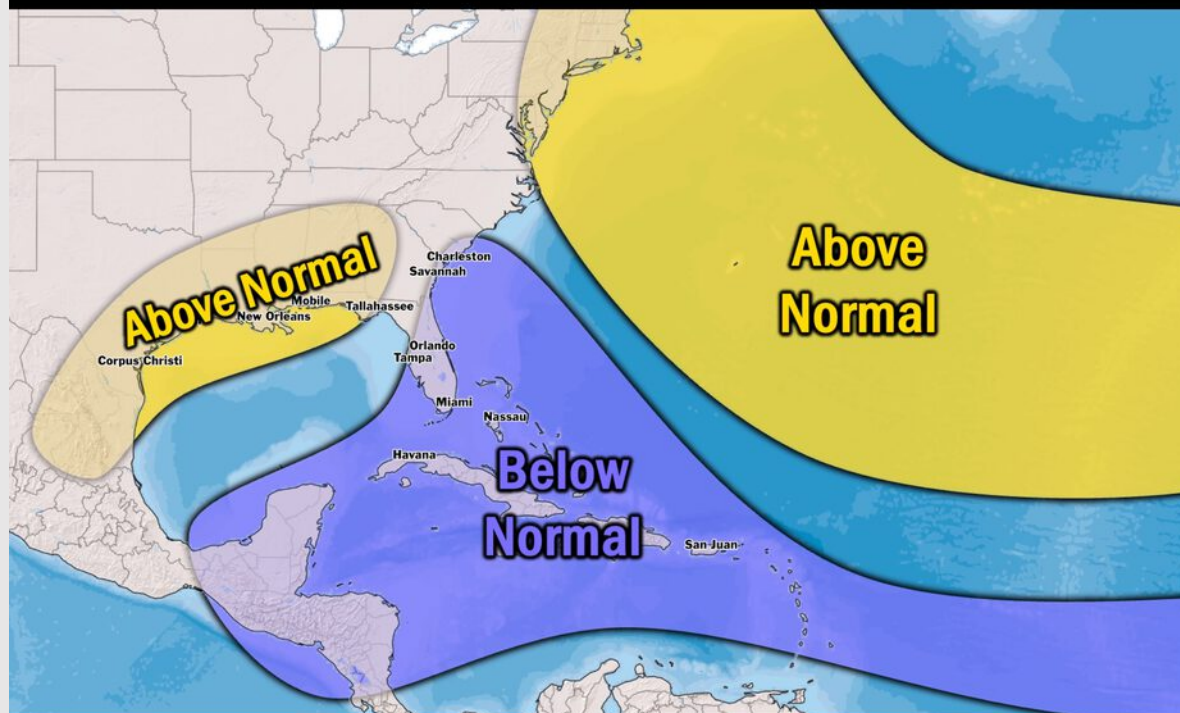


# Houston Pilots Tropical Update

## Seasonal Hurricane Outlook

### 2025 HURRICANE SEASON

Updated Issued: Wednesday, June 25, 2025



#### KEY SEASON NOTES

**15 - 19**

Named Storms  
10 Year Avg: 17.8

**6 - 9**

Hurricanes  
10 Year Avg: 8.2

**2 - 4**

Major Hurricanes  
10 Year Avg: 3.8

Graphic to the left represents our favored seasonal outlook for the 2025 Hurricane Season. Conditions expected to be more favorable for tropical development within the Gulf this season.

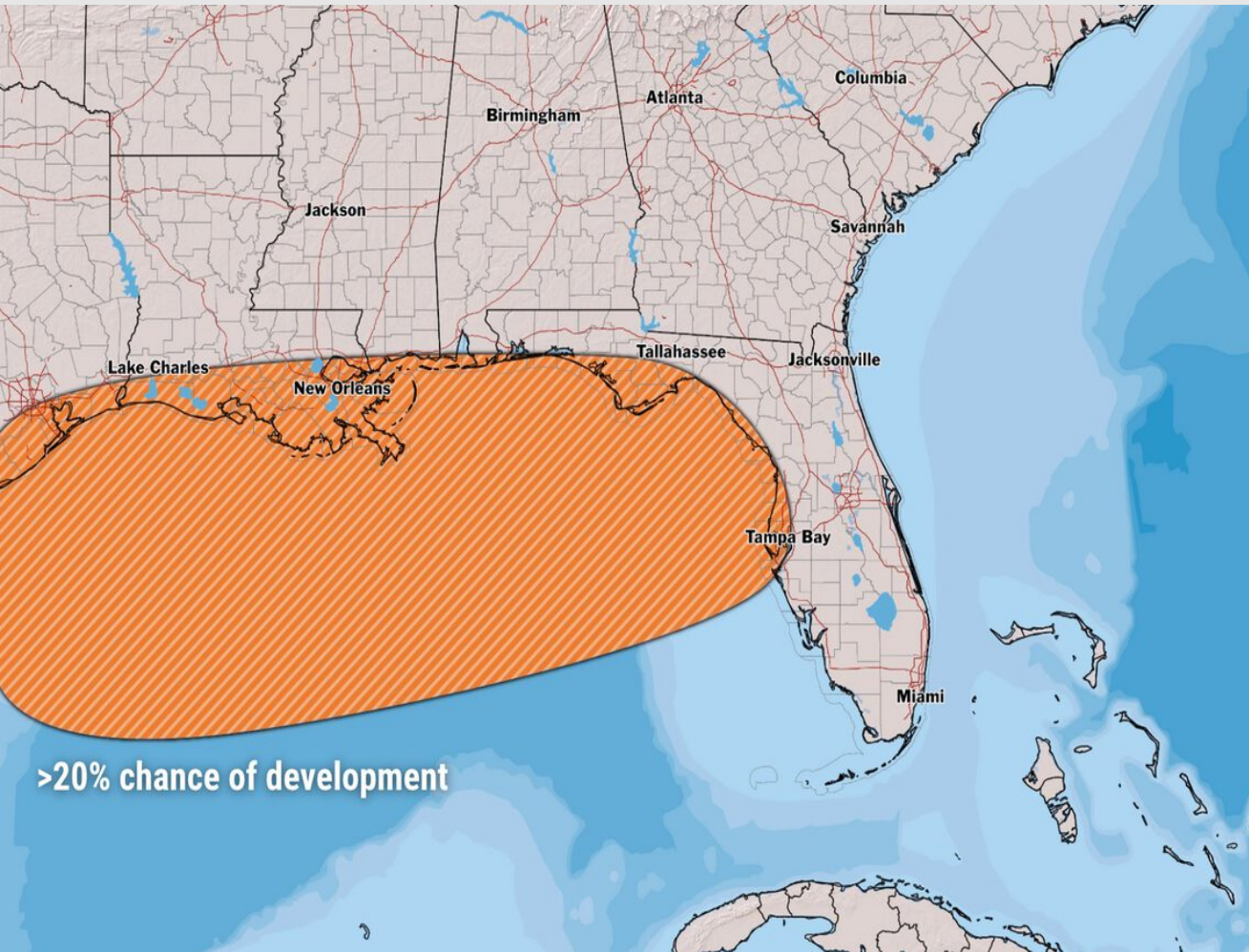
No notable tropical development is expected over the next 7 days.

[Click here for the video!](#)



# Houston Pilots Tropical Update

## 10 Day Tropical Outlook



Monitoring a low chance for tropical development in the N Gulf from July 16 – 22. Confidence on this risk is lower than normal.

Currently, we are not favoring any tropical impacts for Houston over the next 10 days.

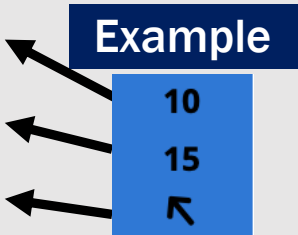
# Houston Pilots Visibility Chart (miles)



Visibility	Wed 11 pm	Thu 12 am	Thu 1 am	Thu 2 am	Thu 3 am	Thu 4 am	Thu 5 am	Thu 6 am	Thu 7 am	Thu 8 am	Thu 9 am	Thu 10 am	Thu 11 am	Thu 12 pm	Thu 1 pm	Thu 2 pm	Thu 3 pm	Thu 4 pm	Thu 5 pm	Thu 6 pm	Thu 7 pm	Thu 8 pm	Thu 9 pm	Thu 10 pm
Houston Pilots N - 610 Bridge	10	10	10	10	10	10	10	10	10	10	10	10	10	10	10	10	10	10	10	10	10	10	10	10
Houston Pilots M - Kinder 1	10	10	10	10	10	10	10	10	10	10	10	10	10	10	10	10	10	10	10	10	10	10	10	10
Houston Pilots L - Greens Bayou	10	10	10	10	10	10	10	10	10	10	10	10	10	10	10	10	10	10	10	10	10	10	10	10
Houston Pilots K - Shell Crude	10	10	10	10	10	10	10	10	10	10	10	10	10	10	10	10	10	10	10	10	10	10	10	10
Houston Pilots J - Lynchburg Ferries	10	10	10	10	10	10	10	10	10	10	10	10	10	10	10	10	10	10	10	10	10	10	10	10
Houston Pilots I - Exxon 3	10	10	10	10	10	10	10	10	10	10	10	10	10	10	10	10	10	10	10	10	10	10	10	10
Houston Pilots H - Morgans Point	10	10	10	10	10	10	10	10	10	10	10	10	10	10	10	10	10	10	10	10	10	10	10	10
Houston Pilots G - 75/76	10	10	10	10	10	10	10	10	10	10	10	10	10	10	10	10	10	10	10	10	10	10	10	10
Houston Pilots F - 63/64	10	10	10	10	10	10	10	10	10	10	10	10	10	10	10	10	10	10	10	10	10	10	10	10
Houston Pilots E - 51/52	10	10	10	10	10	10	10	10	10	10	10	10	10	10	10	10	10	10	10	10	10	10	10	10
Houston Pilots D - 37/38	10	10	10	10	10	10	10	10	10	10	10	10	10	10	10	10	10	10	10	10	10	10	10	10
Houston Pilots C - 25/26	10	10	10	10	10	10	10	10	10	10	10	10	10	10	10	10	10	10	10	10	10	10	10	10
Houston Pilots B - 11/12	10	10	10	10	10	10	10	10	10	10	10	10	10	10	10	10	10	10	10	10	10	10	10	10
Houston Pilots A - 1 & 2 Bravo	10	10	10	10	10	10	10	10	10	10	10	10	10	10	10	10	10	10	10	10	10	10	10	10

**NOTE:** This is automated data that may/may not agree with the official BAM thinking that's found on the daily slides or special visibility report slides. This data should be used as a guide only

# Houston Pilots Wind Chart



Wind	Wed 11 pm	Thu 12 am	Thu 1 am	Thu 2 am	Thu 3 am	Thu 4 am	Thu 5 am	Thu 6 am	Thu 7 am	Thu 8 am	Thu 9 am	Thu 10 am	Thu 11 am	Thu 12 pm	Thu 1 pm	Thu 2 pm	Thu 3 pm	Thu 4 pm	Thu 5 pm	Thu 6 pm	Thu 7 pm	Thu 8 pm	Thu 9 pm	Thu 10 pm
Houston Pilots N - 610 Bridge	3 8 ↑	3 8 ↑	3 8 ↑	5 9 ↑	5 9 ↑	5 9 ↗	5 9 ↗	5 9 ↗	5 9 ↗	5 9 ↗	5 10 ↘	6 10 ↘	6 13 ↘	6 14 ↘	6 13 ↘	6 13 ↘	6 14 ↘	6 14 ↘	6 14 ↘	7 13 ↘	7 14 ↘	8 15 ↑	7 14 ↑	7 14 ↑
Houston Pilots M - Kinder 1	3 7 ↑	3 8 ↑	3 8 ↑	5 9 ↑	5 9 ↑	5 9 ↗	5 9 ↗	5 9 ↗	5 9 ↗	5 9 ↗	5 10 ↘	6 10 ↘	6 13 ↘	7 13 ↘	6 13 ↘	6 13 ↘	6 14 ↘	6 14 ↘	7 14 ↘	7 13 ↘	7 14 ↘	8 15 ↑	7 14 ↑	7 14 ↑
Houston Pilots L - Greens Bayou	3 7 ↑	3 7 ↑	3 8 ↑	3 8 ↑	3 8 ↗	3 9 ↗	5 9 ↗	3 9 ↗	3 9 ↗	5 9 ↗	5 9 ↘	6 10 ↘	6 12 ↘	6 13 ↘	6 13 ↘	6 13 ↘	6 14 ↘	6 14 ↘	7 14 ↘	7 13 ↘	7 14 ↘	7 14 ↑	7 13 ↑	6 14 ↑
Houston Pilots K - Shell Crude	3 7 ↑	3 7 ↑	3 8 ↑	3 8 ↑	3 8 ↗	3 9 ↗	5 9 ↗	3 9 ↗	3 9 ↗	5 9 ↗	5 9 ↘	6 10 ↘	6 12 ↘	6 13 ↘	6 13 ↘	6 13 ↘	6 14 ↘	7 14 ↘	7 14 ↘	7 13 ↘	7 14 ↘	8 15 ↑	7 14 ↑	7 14 ↑
Houston Pilots J - Lynchburg Ferries	3 7 ↑	3 7 ↑	3 7 ↑	3 8 ↗	3 8 ↗	3 8 ↗	3 9 ↗	3 8 ↗	3 8 ↗	3 9 ↗	5 9 ↘	5 10 ↘	6 12 ↘	6 13 ↘	6 13 ↘	6 13 ↘	6 14 ↘	6 14 ↘	7 14 ↘	7 13 ↘	7 14 ↑	7 15 ↑	7 14 ↑	6 14 ↑
Houston Pilots I - Exxon 3	7 10 ↑	7 10 ↑	8 10 ↑	8 12 ↗	8 12 ↗	8 12 ↗	8 12 ↗	8 12 ↗	8 12 ↗	8 12 ↗	8 12 ↘	8 12 ↘	8 13 ↘	8 14 ↘	8 13 ↘	8 13 ↘	8 15 ↘	9 15 ↘	9 15 ↘	10 15 ↑	10 16 ↑	12 17 ↑	12 16 ↑	12 16 ↑
Houston Pilots H - Morgans Point	8 10 ↑	7 10 ↑	8 10 ↑	8 12 ↗	8 12 ↗	8 12 ↗	8 12 ↗	8 12 ↗	8 12 ↗	8 12 ↗	8 13 ↘	8 13 ↘	8 13 ↘	8 14 ↘	7 13 ↘	8 13 ↘	8 15 ↘	9 15 ↘	10 15 ↑	10 16 ↑	10 17 ↑	12 17 ↑	12 16 ↑	12 16 ↑
Houston Pilots G - 75/76	8 12 ↗	8 13 ↗	9 13 ↗	9 14 ↗	9 14 ↗	9 14 ↗	10 14 ↗	9 14 ↗	9 14 ↗	9 14 ↗	9 14 ↘	8 14 ↘	8 14 ↘	8 14 ↘	7 14 ↘	7 13 ↘	8 15 ↘	9 15 ↘	10 16 ↘	10 17 ↑	13 17 ↑	13 18 ↑	13 18 ↑	13 18 ↑
Houston Pilots F - 63/64	8 13 ↗	8 13 ↗	9 13 ↗	10 14 ↗	9 14 ↗	10 14 ↗	10 15 ↗	10 15 ↗	10 15 ↗	10 14 ↗	9 14 ↘	9 14 ↘	8 14 ↘	8 14 ↘	7 14 ↘	7 13 ↘	8 15 ↘	9 15 ↘	10 17 ↑	12 17 ↑	13 17 ↑	13 18 ↑	13 18 ↑	13 18 ↑
Houston Pilots E - 51/52	9 13 ↗	9 13 ↗	9 14 ↗	10 15 ↗	10 15 ↗	10 15 ↗	10 15 ↗	10 15 ↗	10 15 ↗	10 15 ↗	10 15 ↘	9 15 ↘	9 15 ↘	8 15 ↘	8 14 ↘	8 14 ↘	8 15 ↘	10 16 ↘	10 17 ↑	12 18 ↑	13 18 ↑	13 18 ↑	13 18 ↑	13 18 ↑
Houston Pilots D - 37/38	9 13 ↗	9 14 ↗	10 14 ↗	10 15 ↗	10 15 ↗	10 15 ↗	10 16 ↗	10 16 ↗	10 16 ↗	10 16 ↗	10 15 ↘	10 15 ↘	9 15 ↘	8 15 ↘	8 15 ↘	8 14 ↘	8 15 ↘	10 16 ↘	10 17 ↑	12 18 ↑	13 18 ↑	13 18 ↑	13 18 ↑	13 18 ↑
Houston Pilots C - 25/26	8 13 ↗	9 14 ↗	9 14 ↗	10 15 ↗	10 15 ↗	10 15 ↗	10 16 ↗	10 16 ↗	10 16 ↗	10 16 ↗	10 16 ↘	10 15 ↘	10 15 ↘	9 15 ↘	9 15 ↘	9 15 ↘	9 15 ↘	10 16 ↘	10 17 ↑	12 17 ↑	13 17 ↑	13 17 ↑	13 17 ↑	13 18 ↑
Houston Pilots B - 11/12	8 13 ↗	8 13 ↗	8 14 ↗	8 15 ↗	8 15 ↗	9 16 ↗	9 16 ↗	9 16 ↗	9 16 ↗	9 16 ↗	9 16 ↘	9 15 ↘	9 15 ↘	9 15 ↘	9 15 ↘	8 15 ↘	8 15 ↘	9 16 ↘	10 16 ↘	10 17 ↑	10 17 ↑	10 17 ↑	10 17 ↑	10 17 ↑
Houston Pilots A - 1 & 2 Bravo	9 14 ↗	10 15 ↗	10 16 ↗	12 16 ↗	12 17 ↗	12 17 ↗	13 18 ↗	13 17 ↗	13 17 ↗	13 18 ↗	12 17 ↘	10 16 ↘	10 16 ↘	10 15 ↘	9 15 ↘	9 15 ↘	9 15 ↘	10 15 ↘	10 16 ↘	12 17 ↑	12 17 ↑	12 17 ↑	13 17 ↑	13 18 ↑

**NOTE:** This is automated data that may/may not agree with the official BAM thinking that's found on the daily slides.  
This data should be used as a guide only.



# Houston Pilots: THU. 7/10/2025

## Forecast Discussion

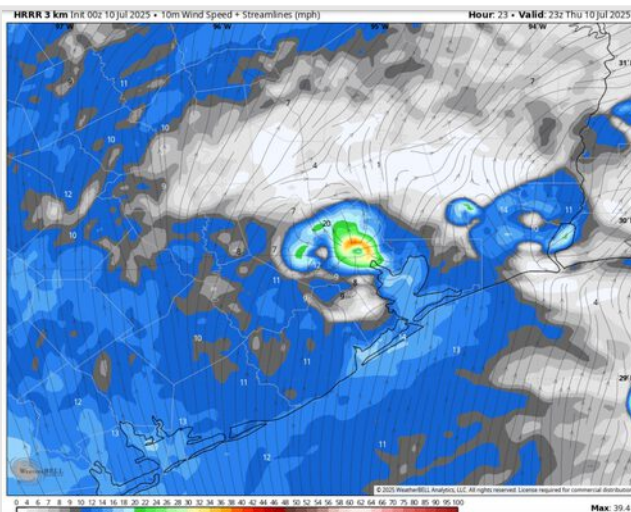
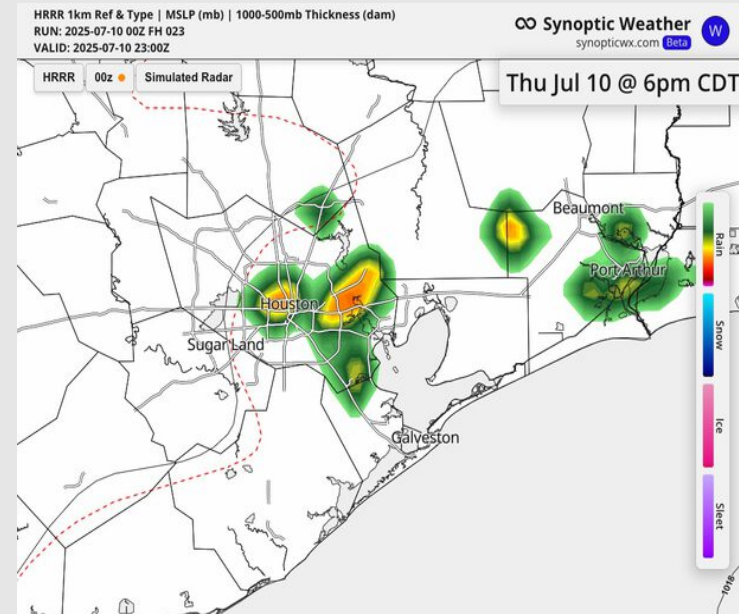
**Precip:** Scattered storms will be possible for ALL stations from 3 – 8 PM. Some storms may have risks of heavy downpours, lightning, and wind gusts of 30 kts.

**Wind:** Winds will be out of the SW throughout the day. **N of Morgan's Point:** Winds will be at 8 – 13 kts. **S of Morgan's Point:** Winds will be at 10 – 15 kts.

**High Temps:** **N of Morgan's Point:** Low 90s F. **S of Morgan's Point:** High 80s F.

**Visibility:** No fog concerns today, however heavier, downpours may result in reduced visibilities.

## Precip Image: 6 PM CT



Wind Speed:  
6 PM CT



High Temps  
Today

# Houston Pilots: FRI. 7/11/2025

## Forecast Discussion

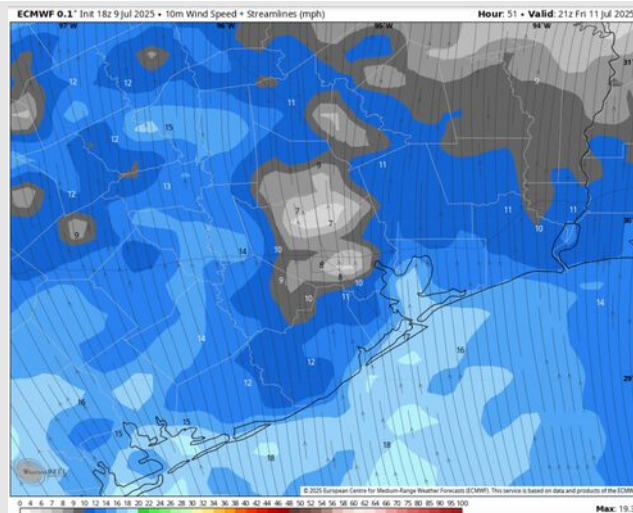
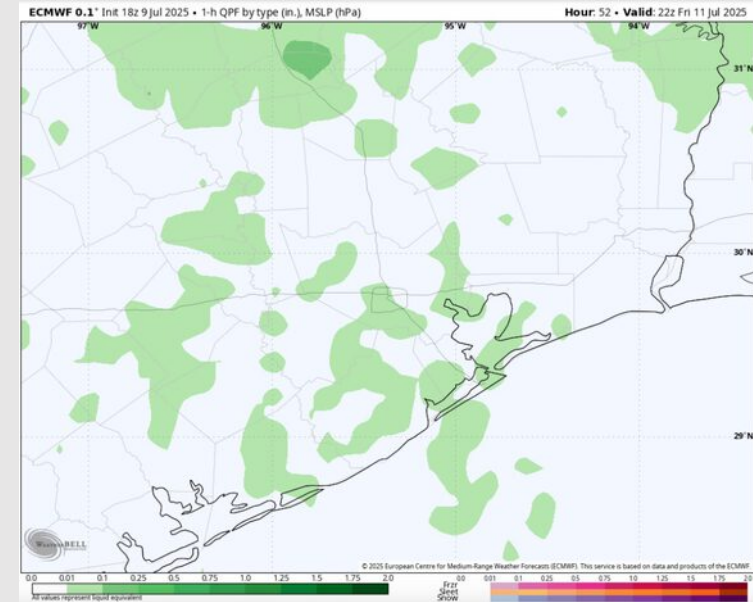
**Precip:** Scattered showers and storms favored for all stations from 3PM – 7PM Friday. **Some storms will hold risks for heavy downpours, lightning, and 30+ kt wind gusts.**

**Wind:** Winds will be out of the S/SE Friday. **N of Morgan's Point:** Winds will be at 5 – 10 kts. **S of Morgan's Point:** Winds will be at 10 – 15 kts.

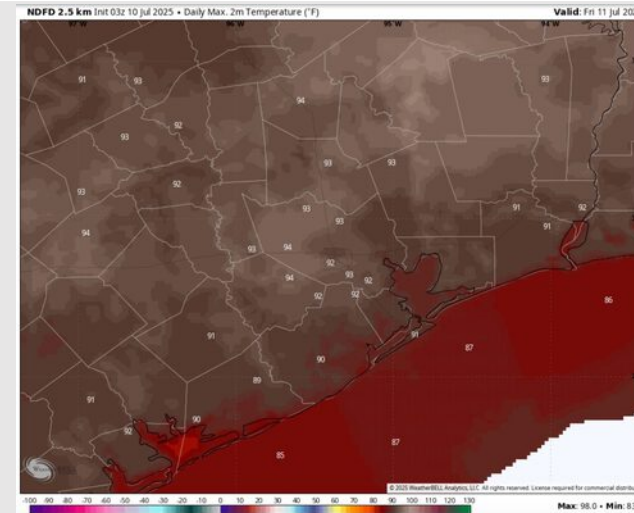
**High Temps:** **N of Morgan's Point:** Low 90s F. **S of Morgan's Point:** High 80s F.

**Visibility:** No fog concerns Friday, but visibilities can be reduced under heavy downpours.

## Precip Image: 5 PM CT



**Wind Speed:**  
4 PM CT



**High Temps**  
**Friday**



# Houston Pilots: SAT. 7/12/2025

## Forecast Discussion

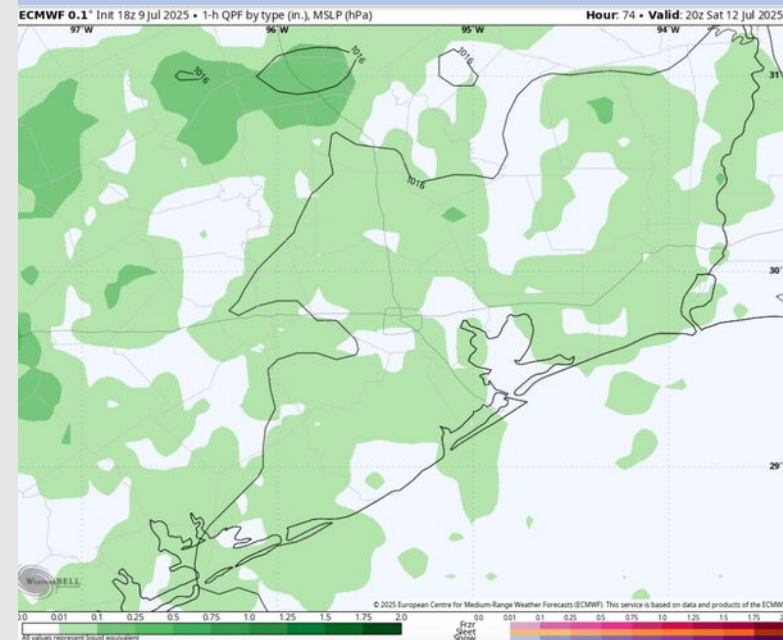
**Precip:** Scattered showers and storms will be possible from 11AM – 5PM Saturday.

**Wind:** Winds will be out of the S Saturday. **N of Morgan's Point:** Winds will range from 5 – 10 kts. **S of Morgan's Point:** Winds will range from 10 – 15 kts. **Some wind gusts S of Morgan's Point could get up to 20 kts from now until 3 PM.**

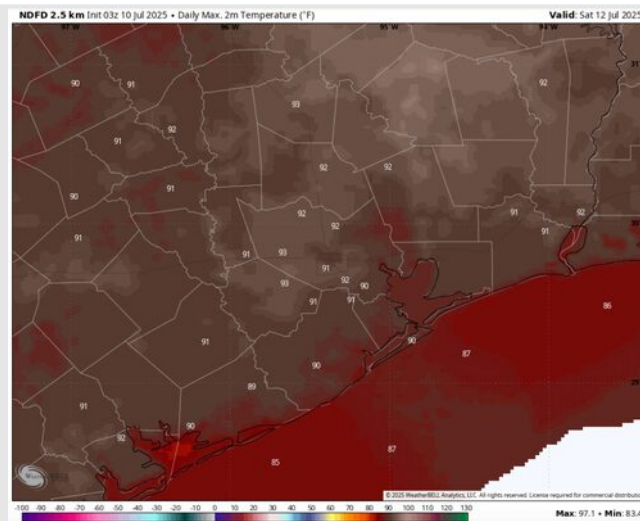
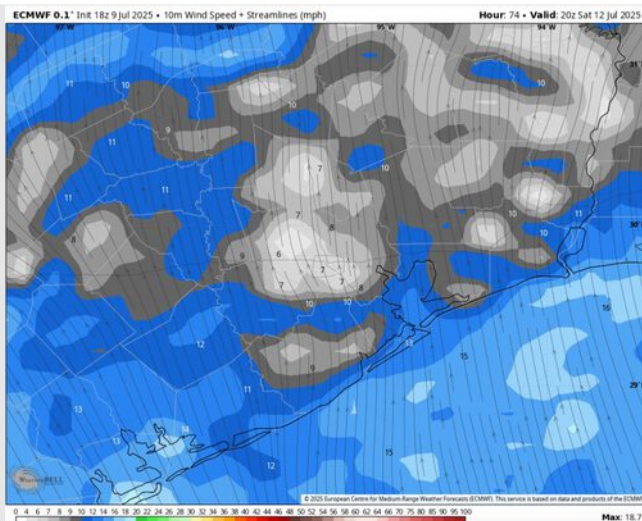
**High Temps:** **N of Morgan's Point:** Low 90s F. **S of Morgan's Point:** High 80s F.

**Visibility:** No fog concerns today, however, heavier downpours may result in reduced visibilities.

## Precip Image: 3 PM CT



**Wind Speed:**  
3 PM CT

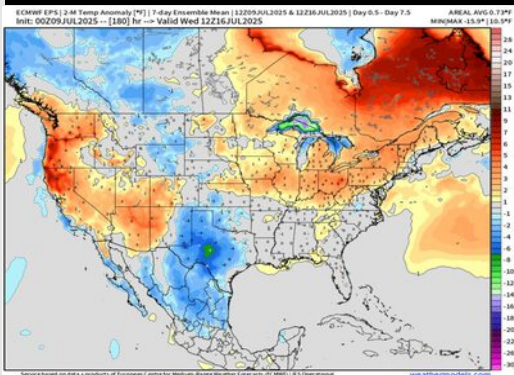


**High Temps**  
**Saturday**

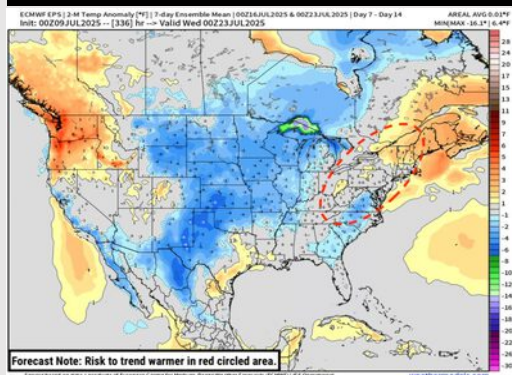


# Houston Pilots: 7/10/25

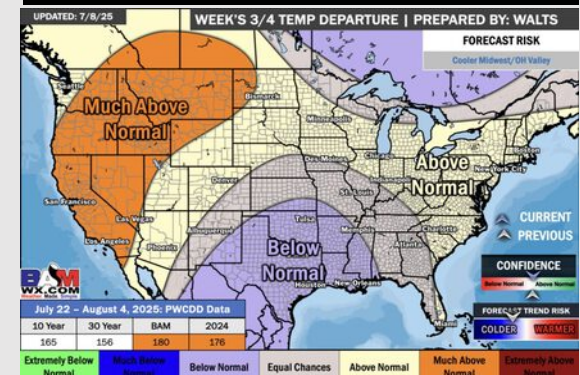
## Next 7 Day Temperature Departure



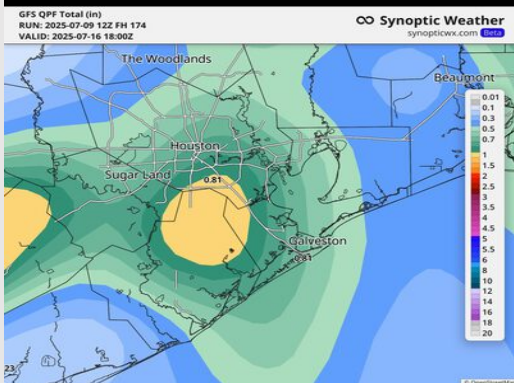
## 8-14 Day Temperature Departure



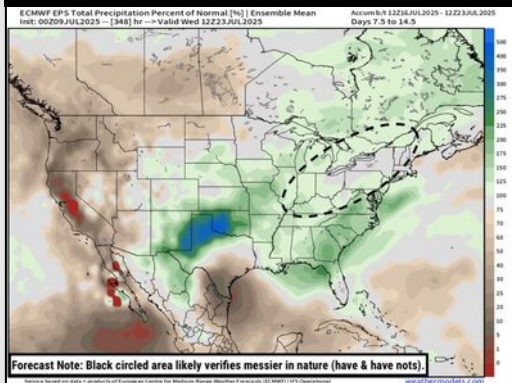
## 15-30 Day Temperature Departure



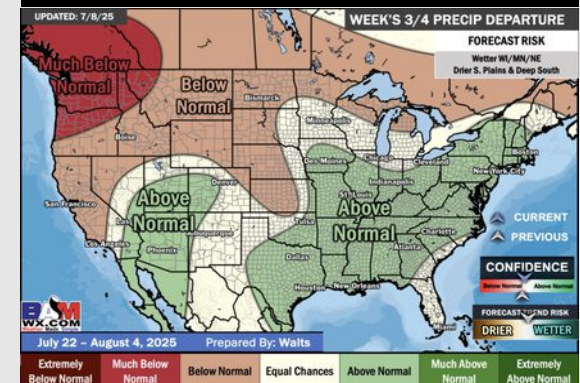
## Next 7 Day Total Precipitation



## 8-14 Day % of Average Precip.



## 15-30 Day % of Average Precip.



- Temps are expected to be near normal to below normal the next 7 days. Scattered rain chances expected throughout the week.
- Warmer than normal temps and below normal rain chances are favored for days 8 – 14.
- Below normal temperatures are favored into late July and early August along with above normal rainfall chances.