

# Houston Pilots Forecast Package



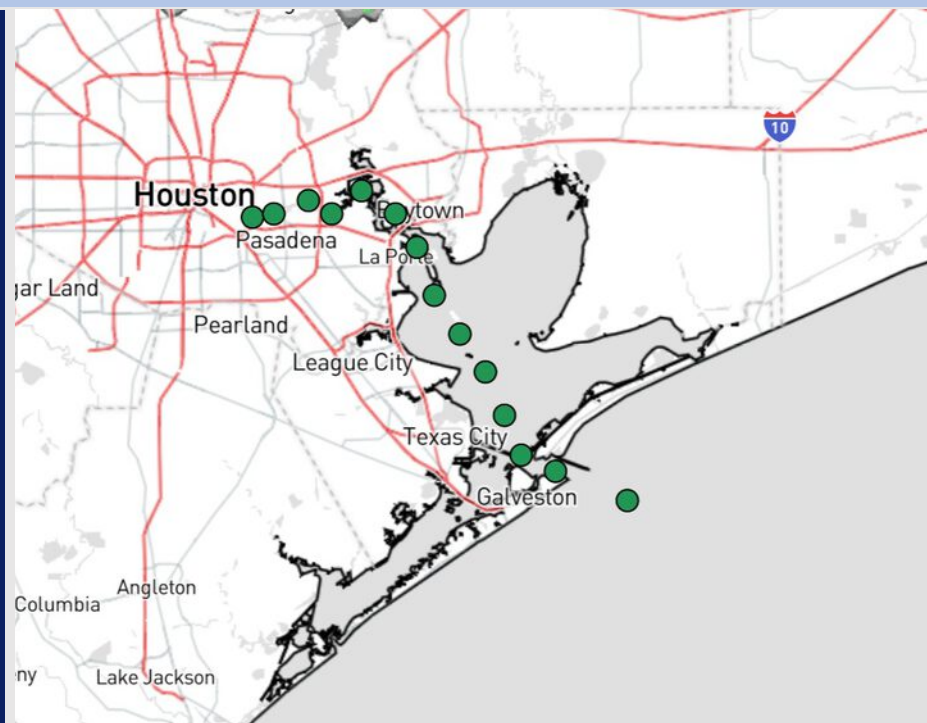
Updated: 10:52 PM CT

Wednesday, June 4, 2025

Forecaster: Jakeb Wagner

## Weather Headlines

- Only low-end rain chances favored over the next 72 hours, with majority of coverage missing Stations.
- Intermittent wind gusts up to 20 kts in play for all Stations throughout Friday.
- Non-thunderstorm wind gusts of 20 – 25 kts will be possible for ALL station throughout the day on Saturday



Current Radar: 10:52 PM CT

As always, please do not hesitate to reach out to us with any forecast questions at **(317)-560-8122**. Press 1 for forecast questions.

You can also access real-time forecast updates and 24/7 meteorological chat assistance on your **Clarity** app. Click [here](#) for login assistance.



# Houston Pilots Visibility Chart (miles)



Visibility	Thu 12 am	Thu 1 am	Thu 2 am	Thu 3 am	Thu 4 am	Thu 5 am	Thu 6 am	Thu 7 am	Thu 8 am	Thu 9 am	Thu 10 am	Thu 11 am	Thu 12 pm	Thu 1 pm	Thu 2 pm	Thu 3 pm	Thu 4 pm	Thu 5 pm	Thu 6 pm	Thu 7 pm	Thu 8 pm	Thu 9 pm	Thu 10 pm	Thu 11 pm
Houston Pilots N - 610 Bridge	10	10	10	10	10	10	9	10	6.9	10	10	10	10	10	10	10	10	10	10	10	10	10	10	10
Houston Pilots M - Kinder 1	10	10	10	10	10	10	9	10	6.9	10	10	10	10	10	10	10	10	10	10	10	10	10	10	10
Houston Pilots L - Greens Bayou	10	10	10	10	10	10	9	10	6.9	10	10	10	10	10	10	10	10	10	10	10	10	10	10	10
Houston Pilots K - Shell Crude	10	10	10	10	10	10	9	10	7.9	10	10	10	10	10	10	10	10	10	10	10	10	10	10	10
Houston Pilots J - Lynchburg Ferries	10	10	10	10	10	10	9	10	6.9	10	10	10	10	10	10	10	10	10	10	10	10	10	10	10
Houston Pilots I - Exxon 3	10	10	10	10	10	10	10	10	9	10	10	10	10	10	10	10	10	10	10	10	10	10	10	10
Houston Pilots H - Morgans Point	10	10	10	10	10	10	10	10	10	10	10	10	10	10	10	10	10	10	10	10	10	10	10	10
Houston Pilots G - 75/76	10	10	10	10	10	10	10	10	10	10	10	10	10	10	10	10	10	10	10	10	10	10	10	10
Houston Pilots F - 63/64	10	10	10	10	10	10	10	10	10	10	10	10	10	10	10	10	10	10	10	10	10	10	10	10
Houston Pilots E - 51/52	10	10	10	10	10	10	10	10	10	10	10	10	10	10	10	10	10	10	10	10	10	10	10	10
Houston Pilots D - 37/38	10	10	10	10	10	10	10	10	10	10	10	10	10	10	10	10	10	10	10	10	10	10	10	10
Houston Pilots C - 25/26	10	10	10	10	10	10	10	10	10	10	10	10	10	10	10	10	10	10	10	10	10	10	10	10
Houston Pilots B - 11/12	10	10	10	10	10	10	10	10	10	10	10	10	10	10	10	10	10	10	10	10	10	10	10	10
Houston Pilots A - 1 & 2 Bravo	10	10	10	10	10	10	10	10	10	10	10	10	10	10	10	10	10	10	10	10	10	9	10	10

**NOTE:** This is automated data that may/may not agree with the official BAM thinking that's found on the daily slides or special visibility report slides. This data should be used as a guide only

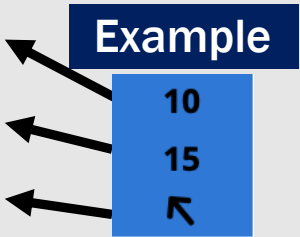
# Houston Pilots Wind Chart



Sustained Wind 10 Knots

Gusts 15 Knots

Wind from the SE



Wind	Thu 12 am	Thu 1 am	Thu 2 am	Thu 3 am	Thu 4 am	Thu 5 am	Thu 6 am	Thu 7 am	Thu 8 am	Thu 9 am	Thu 10 am	Thu 11 am	Thu 12 pm	Thu 1 pm	Thu 2 pm	Thu 3 pm	Thu 4 pm	Thu 5 pm	Thu 6 pm	Thu 7 pm	Thu 8 pm	Thu 9 pm	Thu 10 pm	Thu 11 pm
Houston Pilots N - 610 Bridge	5 9 ↖	3 8 ↖	3 8 ↖	3 7 ↖	3 7 ↖	3 7 ↖	2 6 ↖	2 5 ↖	2 5 ↖	2 6 ↖	2 6 ↖	3 7 ↖	5 8 ↖	6 10 ↖	6 12 ↖	6 13 ↖	7 14 ↖	8 15 ↖	8 15 ↖	8 16 ↖	8 16 ↖	8 15 ↖	7 14 ↖	6 13 ↖
Houston Pilots M - Kinder 1	3 9 ↖	3 8 ↖	3 8 ↖	3 7 ↖	3 7 ↖	3 7 ↖	2 6 ↖	2 5 ↖	2 5 ↖	2 6 ↖	2 6 ↖	3 7 ↖	5 8 ↖	6 10 ↖	6 12 ↖	7 13 ↖	8 14 ↖	8 15 ↖	8 15 ↖	8 16 ↖	8 16 ↖	8 15 ↖	7 14 ↖	6 13 ↖
Houston Pilots L - Greens Bayou	3 8 ↖	3 8 ↖	3 8 ↖	3 7 ↖	3 7 ↖	3 7 ↖	2 6 ↖	2 5 ↖	1 5 ↖	2 5 ↖	2 6 ↖	3 7 ↖	5 9 ↖	6 10 ↖	6 12 ↖	7 14 ↖	8 15 ↖	8 15 ↖	8 15 ↖	8 16 ↖	8 16 ↖	8 14 ↖	7 13 ↖	6 12 ↖
Houston Pilots K - Shell Crude	3 9 ↖	3 8 ↖	3 8 ↖	3 7 ↖	3 7 ↖	3 7 ↖	2 6 ↖	2 5 ↖	1 5 ↖	2 5 ↖	2 6 ↖	3 7 ↖	5 9 ↖	6 12 ↖	7 13 ↖	7 14 ↖	8 15 ↖	8 16 ↖	8 16 ↖	8 16 ↖	8 16 ↖	8 14 ↖	7 13 ↖	6 12 ↖
Houston Pilots J - Lynchburg Ferries	3 8 ↖	3 8 ↖	3 8 ↖	3 7 ↖	3 7 ↖	2 6 ↖	2 5 ↖	1 5 ↖	1 5 ↖	1 5 ↖	2 6 ↖	3 7 ↖	5 9 ↖	6 12 ↖	7 13 ↖	7 14 ↖	8 15 ↖	8 16 ↖	8 16 ↖	8 16 ↖	8 16 ↖	8 14 ↖	6 13 ↖	6 12 ↖
Houston Pilots I - Exxon 3	7 10 ↖	7 9 ↖	7 9 ↖	6 9 ↖	6 8 ↖	6 8 ↖	5 7 ↖	3 6 ↖	3 6 ↖	3 7 ↖	3 7 ↖	5 8 ↖	6 10 ↖	7 13 ↖	8 14 ↖	9 15 ↖	10 16 ↖	10 17 ↖	12 17 ↖	12 17 ↖	12 17 ↖	10 16 ↖	9 15 ↖	9 14 ↖
Houston Pilots H - Morgans Point	7 10 ↖	7 10 ↖	7 10 ↖	6 9 ↖	6 8 ↖	6 8 ↖	5 7 ↖	3 6 ↖	3 6 ↖	3 7 ↖	5 7 ↖	5 8 ↖	6 10 ↖	7 13 ↖	8 15 ↖	9 16 ↖	10 17 ↖	10 17 ↖	12 17 ↖	12 17 ↖	12 17 ↖	10 16 ↖	9 15 ↖	9 14 ↖
Houston Pilots G - 75/76	8 12 ↖	8 12 ↖	8 12 ↖	8 10 ↖	7 10 ↖	7 9 ↖	6 8 ↖	6 8 ↖	5 7 ↖	5 7 ↖	6 8 ↖	6 9 ↖	6 12 ↖	8 13 ↖	9 16 ↖	10 16 ↖	10 17 ↖	12 18 ↖	12 18 ↖	13 18 ↖	13 17 ↖	12 17 ↖	10 16 ↖	10 15 ↖
Houston Pilots F - 63/64	8 12 ↖	8 12 ↖	8 12 ↖	8 12 ↖	8 10 ↖	7 10 ↖	6 9 ↖	6 8 ↖	6 8 ↖	6 7 ↖	6 8 ↖	6 9 ↖	7 12 ↖	8 13 ↖	9 16 ↖	9 16 ↖	10 17 ↖	12 18 ↖	12 18 ↖	12 18 ↖	13 17 ↖	12 16 ↖	10 15 ↖	10 14 ↖
Houston Pilots E - 51/52	8 12 ↖	8 12 ↖	8 13 ↖	8 12 ↖	8 12 ↖	8 10 ↖	7 9 ↖	6 9 ↖	6 8 ↖	6 8 ↖	6 8 ↖	6 10 ↖	7 13 ↖	8 13 ↖	9 16 ↖	10 16 ↖	10 17 ↖	12 17 ↖	12 17 ↖	12 17 ↖	13 17 ↖	12 16 ↖	10 15 ↖	10 14 ↖
Houston Pilots D - 37/38	8 12 ↖	8 12 ↖	9 13 ↖	8 12 ↖	8 12 ↖	8 10 ↖	7 9 ↖	6 9 ↖	6 8 ↖	6 8 ↖	6 8 ↖	6 10 ↖	7 13 ↖	8 13 ↖	9 15 ↖	9 16 ↖	10 16 ↖	12 16 ↖	12 16 ↖	12 16 ↖	13 16 ↖	12 15 ↖	10 14 ↖	10 13 ↖
Houston Pilots C - 25/26	8 12 ↖	8 12 ↖	8 12 ↖	8 12 ↖	8 10 ↖	8 10 ↖	7 9 ↖	6 9 ↖	6 8 ↖	6 8 ↖	6 8 ↖	6 10 ↖	7 12 ↖	8 13 ↖	9 15 ↖	9 15 ↖	10 16 ↖	12 16 ↖	12 15 ↖	12 15 ↖	13 15 ↖	12 15 ↖	10 14 ↖	10 13 ↖
Houston Pilots B - 11/12	8 12 ↖	8 12 ↖	8 12 ↖	7 12 ↖	7 10 ↖	7 10 ↖	6 9 ↖	6 9 ↖	6 8 ↖	6 8 ↖	6 8 ↖	6 9 ↖	7 10 ↖	8 13 ↖	8 14 ↖	8 14 ↖	9 14 ↖	9 15 ↖	9 15 ↖	9 14 ↖	9 15 ↖	9 14 ↖	9 14 ↖	9 14 ↖
Houston Pilots A - 1 & 2 Bravo	8 13 ↖	9 13 ↖	9 14 ↖	9 13 ↖	8 13 ↖	8 13 ↖	8 10 ↖	7 10 ↖	7 10 ↖	6 9 ↖	6 9 ↖	6 10 ↖	7 12 ↖	8 13 ↖	8 13 ↖	8 14 ↖	8 14 ↖	8 14 ↖	9 15 ↖	9 14 ↖	10 15 ↖	10 15 ↖	10 15 ↖	10 15 ↖

**NOTE:** This is automated data that may/may not agree with the official BAM thinking that's found on the daily slides.  
This data should be used as a guide only.

# Houston Pilots: THU. 6/5/2025

## Forecast Discussion

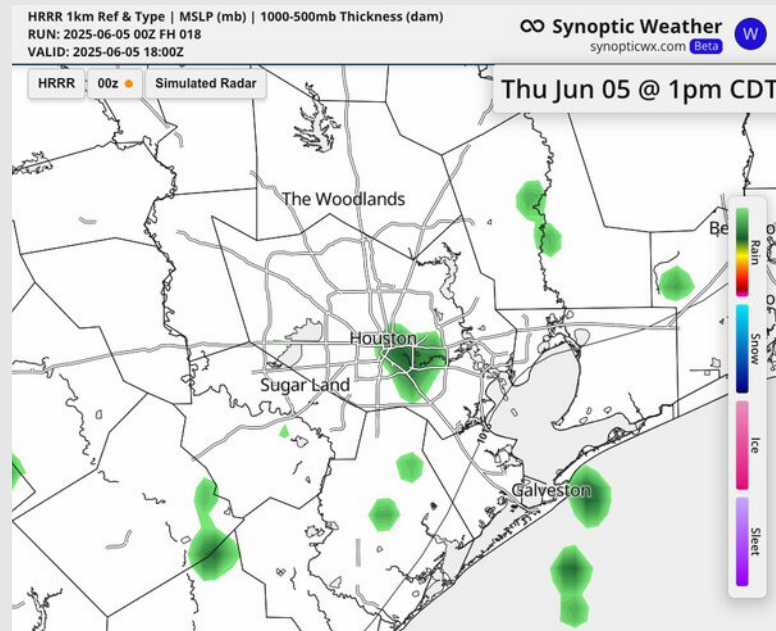
**Precip:** Scattered showers possible from 11 AM – 5 PM for ALL stations.

**Wind:** Winds will be generally out of the SE throughout the day. **N of Morgan's Point:** Winds will be at 6 – 11 kts. **S of Morgan's Point:** Winds will be at 6 – 11 kts.

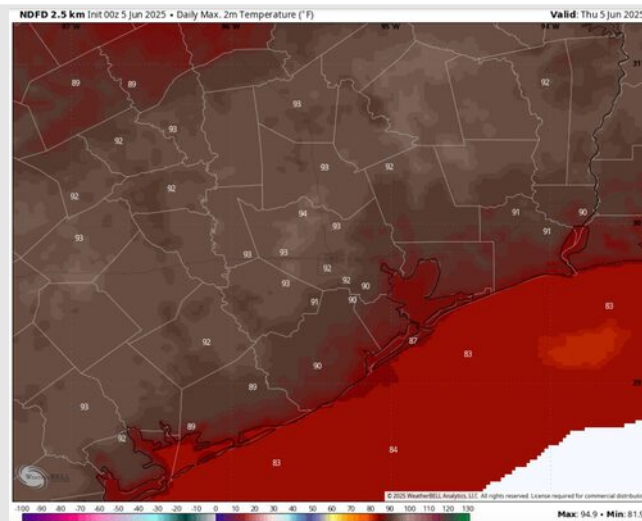
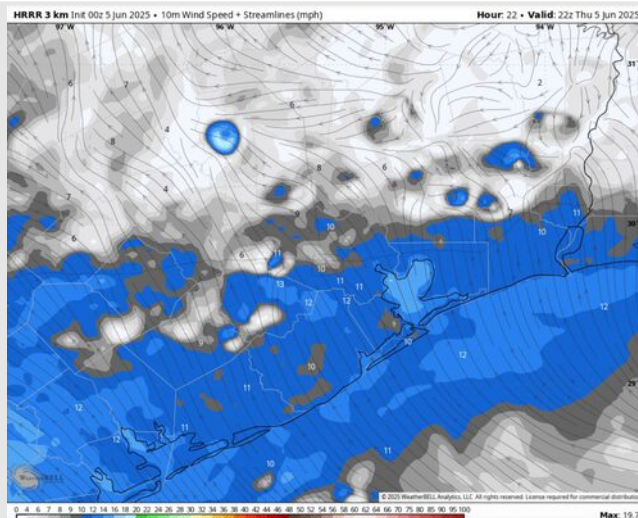
**High Temps:** **N of Morgan's Point:** Low 90s F. **S of Morgan's Point:** Mid 80s F.

**Visibility:** No visibility concerns for today.

## Precip Image: 1 PM CT



Wind Speed  
5 PM CT



High Temps  
Today



# Houston Pilots: FRI. 6/6/2025

## Forecast Discussion

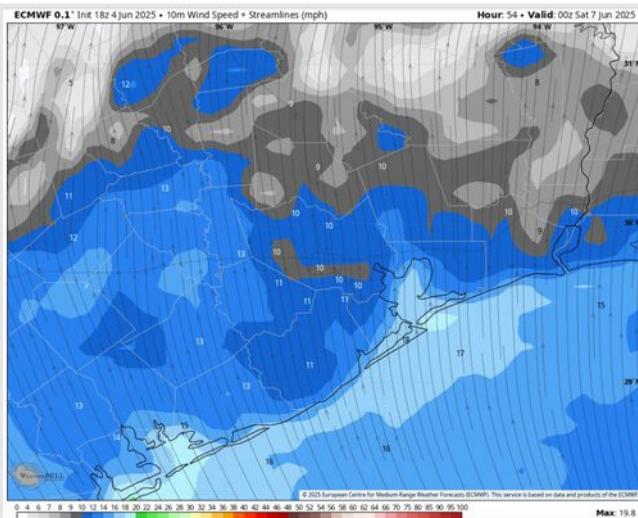
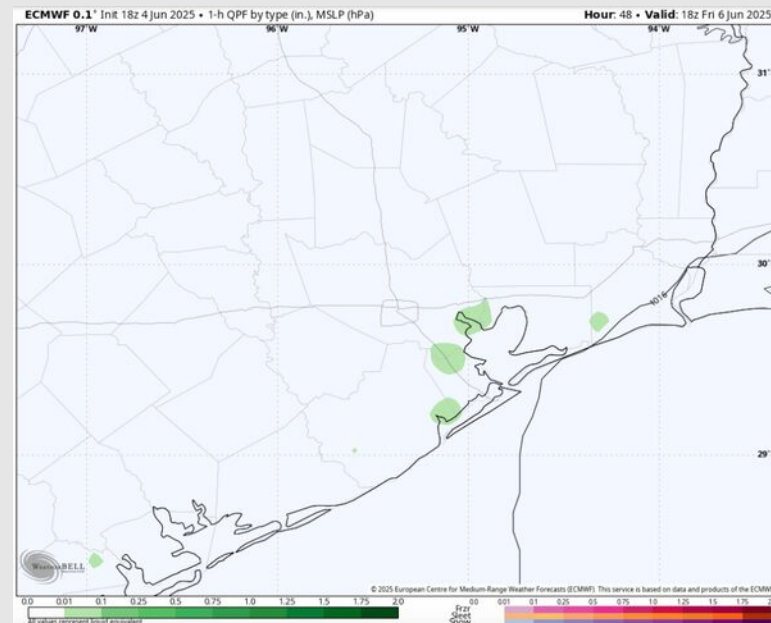
**Precip:** Isolated showers will be possible from 7 AM to 2 PM for ALL stations Friday.

**Wind:** Winds will be out of the SSE throughout Friday. **N of Morgan's Point:** Winds will be at 5 – 10 kts. **S of Morgan's Point:** Winds will be at 10 – 15 kts. **Intermittent wind gusts up to 20 kts in play for all Stations throughout Friday.**

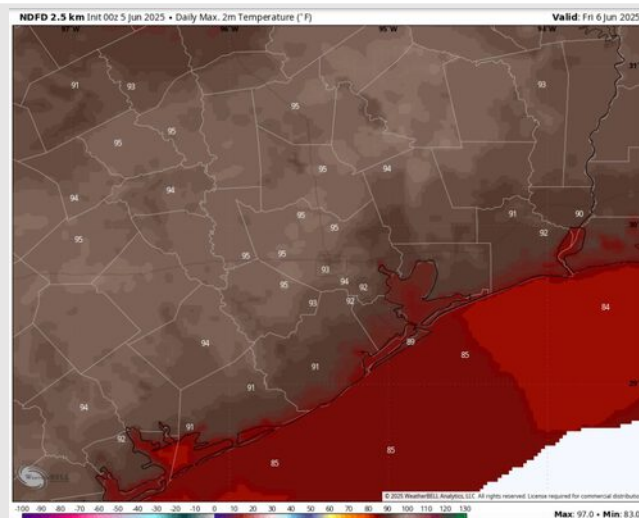
**High Temps:** **N of Morgan's Point:** Low 90s F. **S of Morgan's Point:** Upper 80s F.

**Visibility:** No visibility concerns Friday.

## Precip Image: 1 PM CT



**Wind Speed:**  
7 PM CT



**High Temps**  
**Friday**

# Houston Pilots: SAT. 6/7/2025

## Forecast Discussion

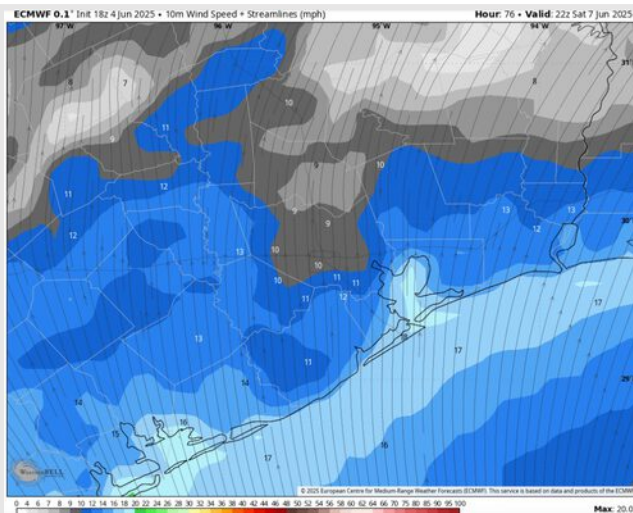
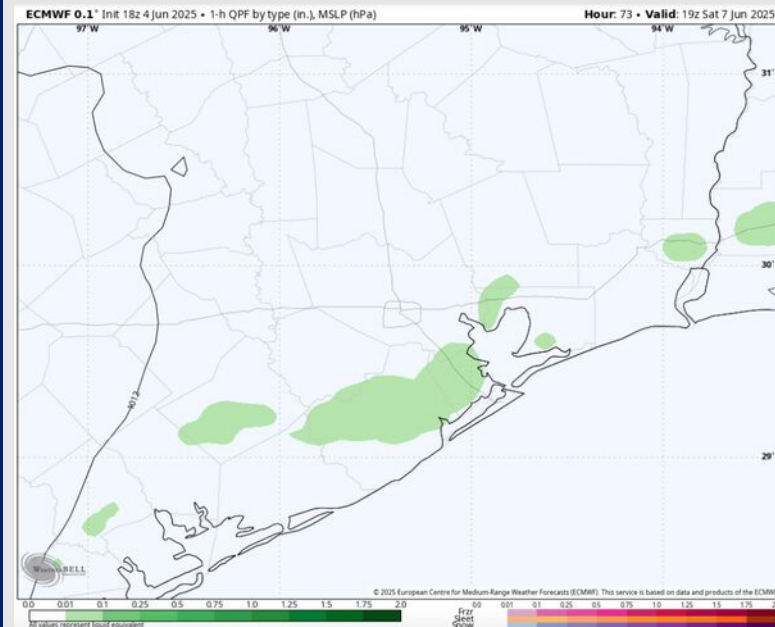
**Precip:** Scattered showers possible from 11AM – 5PM Saturday.

**Wind:** Winds will be out of the S Saturday. **N of Morgan's Point:** Winds will be at 6 – 11 kts. **S of Morgan's Point:** Winds will be at 10 – 15 kts. **Non-thunderstorm wind gusts of 20 – 25 kts will be possible for ALL station throughout the day on Saturday.**

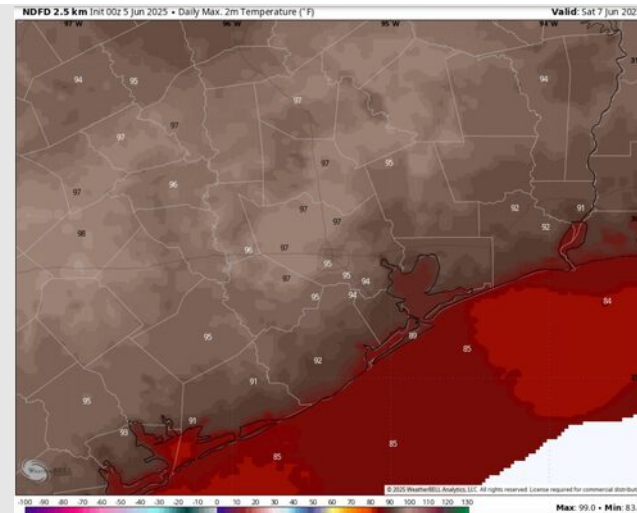
**High Temps:** **N of Morgan's Point:** Mid 90s F. **S of Morgan's Point:** Mid 80s F.

**Visibility:** No visibility concerns Saturday.

## Precip Image: 2 PM CT



Wind Speed:  
5 PM CT

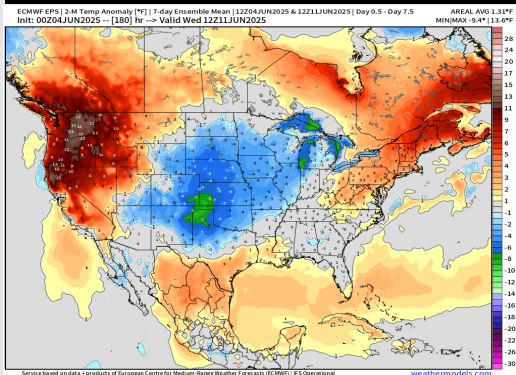


High Temps  
Saturday

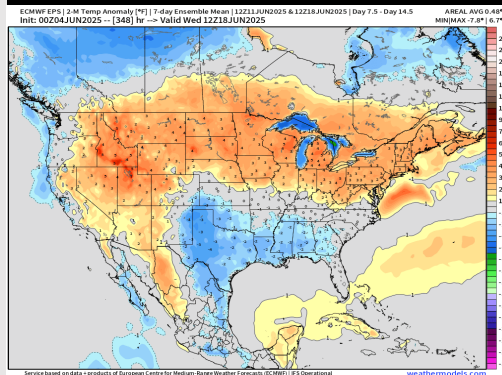


# Houston Pilots: 6/5/25

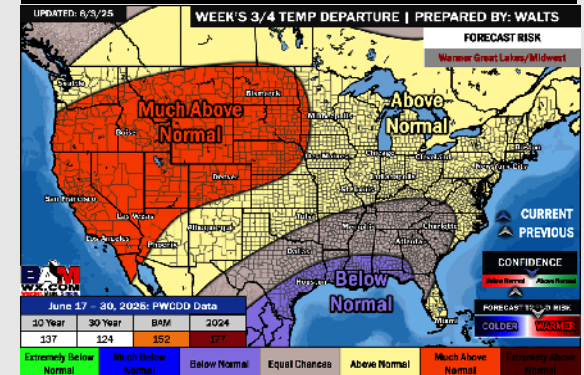
## Next 7 Day Temperature Departure



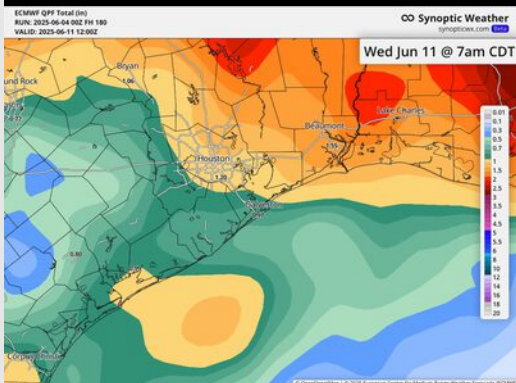
## 8-14 Day Temperature Departure



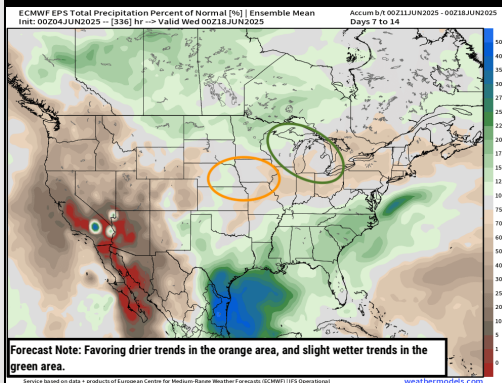
## 15-30 Day Temperature Departure



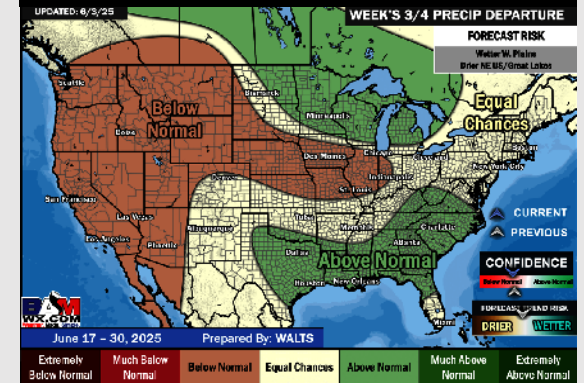
## Next 7 Day Total Precipitation



## 8-14 Day % of Average Precip.



## 15-30 Day % of Average Precip.



- Temps are expected to be above normal the next 7 days. Isolated rain chances throughout the week, with the best chances arriving early next week.
- Below normal temps and much above normal rainfall is favored for days 8 – 14.
- Below normal temperatures are favored for mid to late June along with above normal rainfall chances.