

Houston Pilots Forecast Package



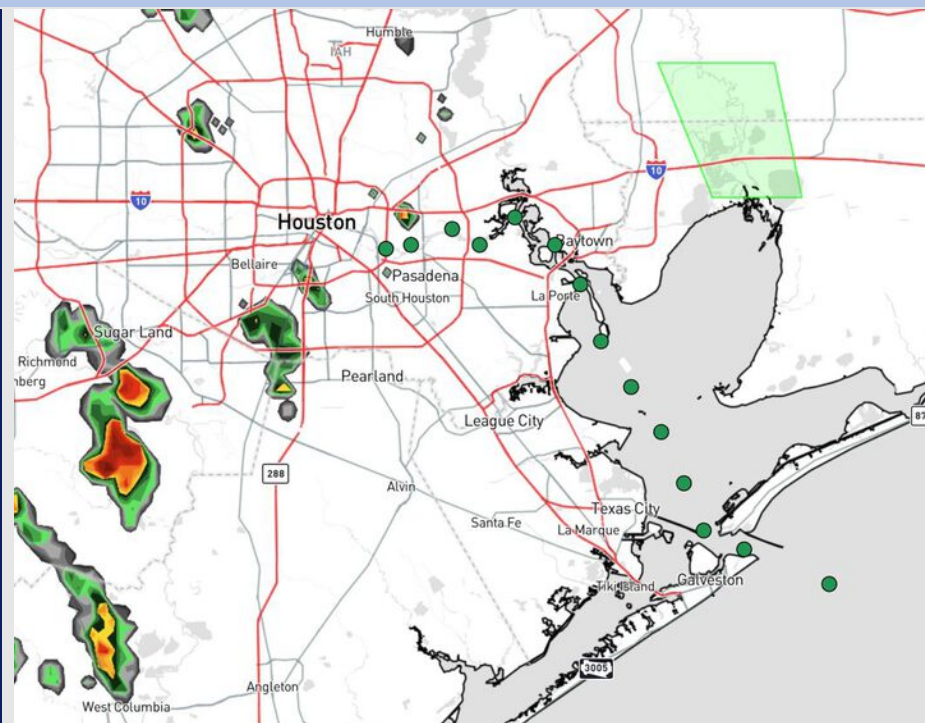
Updated: 1:25 PM CT

Wednesday, June 4, 2025

Forecaster: Hope Kleitsch

Weather Headlines

- Only low-end rain chances favored over the next 72 hours, with majority of coverage missing Stations.
- Wind gusts of 20 MPH will be possible Friday AM.



Current Radar: 1:20 PM CT

As always, please do not hesitate to reach out to us with any forecast questions at **(317)-560-8122**. Press 1 for forecast questions.

You can also access real-time forecast updates and 24/7 meteorological chat assistance on your **Clarity** app. Click [here](#) for login assistance.



Houston Pilots Visibility Chart (miles)



Visibility	Wed 3 pm	Wed 4 pm	Wed 5 pm	Wed 6 pm	Wed 7 pm	Wed 8 pm	Wed 9 pm	Wed 10 pm	Wed 11 pm	Thu 12 am	Thu 1 am	Thu 2 am	Thu 3 am	Thu 4 am	Thu 5 am	Thu 6 am	Thu 7 am	Thu 8 am	Thu 9 am	Thu 10 am	Thu 11 am	Thu 12 pm	Thu 1 pm	Thu 2 pm
Houston Pilots N - 610 Bridge	10	10	10	10	10	10	10	10	10	10	10	10	10	10	10	10	10	9	7.9	10	10	10	10	10
Houston Pilots M - Kinder 1	10	10	10	10	10	10	10	10	10	10	10	10	10	10	10	10	10	9	7.9	10	10	10	10	10
Houston Pilots L - Greens Bayou	10	10	10	10	10	10	10	10	10	10	10	10	10	10	10	10	10	9	7.9	10	10	10	10	10
Houston Pilots K - Shell Crude	10	10	10	10	10	10	10	10	10	10	10	10	10	10	10	10	10	9	7.9	10	10	10	10	10
Houston Pilots J - Lynchburg Ferries	10	10	10	10	10	10	10	10	10	10	10	10	10	10	10	10	10	9	7.9	10	10	10	10	10
Houston Pilots I - Exxon 3	10	10	10	10	10	10	10	10	10	10	10	10	10	10	10	10	10	9	7.9	10	10	10	10	10
Houston Pilots H - Morgans Point	10	10	10	10	10	10	10	10	10	10	10	10	10	10	10	10	10	10	9	10	10	10	10	10
Houston Pilots G - 75/76	10	10	10	10	10	10	10	10	10	10	10	10	10	10	10	10	10	10	10	10	10	10	10	10
Houston Pilots F - 63/64	10	10	10	10	10	10	10	10	10	10	10	10	10	10	10	10	10	10	10	10	10	10	10	10
Houston Pilots E - 51/52	10	10	10	10	10	10	10	10	10	10	10	10	10	10	10	10	10	10	10	10	10	10	10	10
Houston Pilots D - 37/38	10	10	10	10	10	10	10	10	10	10	10	10	10	10	10	10	10	10	10	10	10	10	10	10
Houston Pilots C - 25/26	10	10	10	10	10	10	10	10	10	10	10	10	10	10	10	10	10	10	10	10	10	10	10	10
Houston Pilots B - 11/12	10	10	10	10	10	10	10	10	10	10	10	10	10	10	10	10	10	10	10	10	10	10	10	10
Houston Pilots A - 1 & 2 Bravo	10	10	10	10	10	10	10	10	10	10	10	10	10	10	10	10	10	10	9	9	9	9	10	10

NOTE: This is automated data that may/may not agree with the official BAM thinking that's found on the daily slides or special visibility report slides. This data should be used as a guide only

Houston Pilots Wind Chart



Sustained Wind 10 Knots
Gusts 15 Knots
Wind from the SE



Wind	Wed 3 pm	Wed 4 pm	Wed 5 pm	Wed 6 pm	Wed 7 pm	Wed 8 pm	Wed 9 pm	Wed 10 pm	Wed 11 pm	Thu 12 am	Thu 1 am	Thu 2 am	Thu 3 am	Thu 4 am	Thu 5 am	Thu 6 am	Thu 7 am	Thu 8 am	Thu 9 am	Thu 10 am	Thu 11 am	Thu 12 pm	Thu 1 pm	Thu 2 pm
Houston Pilots N - 610 Bridge	7 14 ↖	8 15 ↖	8 15 ↖	8 15 ↖	8 15 ↖	8 14 ↖	6 13 ↖	6 12 ↖	6 10 ↖	5 9 ↖	3 8 ↖	3 7 ↖	3 7 ↖	3 7 ↖	3 7 ↖	2 6 ↖	2 6 ↖	2 6 ↖	2 6 ↖	3 7 ↖	3 8 ↖	5 9 ↖	6 12 ↖	6 13 ↖
Houston Pilots M - Kinder 1	7 14 ↖	8 15 ↖	8 15 ↖	8 15 ↖	8 15 ↖	8 14 ↖	6 13 ↖	6 12 ↖	5 10 ↖	5 9 ↖	3 8 ↖	3 7 ↖	3 7 ↖	3 7 ↖	3 7 ↖	2 6 ↖	2 6 ↖	2 6 ↖	2 6 ↖	3 7 ↖	3 8 ↖	6 9 ↖	6 12 ↖	7 13 ↖
Houston Pilots L - Greens Bayou	8 15 ↖	8 15 ↖	8 16 ↖	8 15 ↖	8 15 ↖	7 13 ↖	6 13 ↖	6 10 ↖	5 10 ↖	3 9 ↖	3 7 ↖	3 7 ↖	3 7 ↖	3 7 ↖	3 7 ↖	2 6 ↖	2 6 ↖	2 5 ↖	2 6 ↖	3 7 ↖	3 8 ↖	6 10 ↖	6 13 ↖	7 14 ↖
Houston Pilots K - Shell Crude	8 15 ↖	8 15 ↖	8 16 ↖	8 16 ↖	8 15 ↖	7 14 ↖	6 13 ↖	6 10 ↖	5 10 ↖	3 9 ↖	3 7 ↖	3 7 ↖	3 7 ↖	3 7 ↖	3 7 ↖	2 6 ↖	2 6 ↖	2 5 ↖	2 6 ↖	3 7 ↖	3 8 ↖	6 10 ↖	6 13 ↖	7 14 ↖
Houston Pilots J - Lynchburg Ferries	8 15 ↖	8 15 ↖	8 16 ↖	8 16 ↖	8 15 ↖	7 14 ↖	6 13 ↖	6 10 ↖	5 9 ↖	3 8 ↖	3 7 ↖	3 7 ↖	3 7 ↖	2 6 ↖	2 6 ↖	2 6 ↖	2 5 ↖	1 5 ↖	2 6 ↖	3 7 ↖	3 8 ↖	6 10 ↖	6 13 ↖	7 14 ↖
Houston Pilots I - Exxon 3	10 16 ↖	10 16 ↖	10 17 ↖	10 17 ↖	10 16 ↖	10 16 ↖	9 14 ↖	8 13 ↖	8 12 ↖	7 10 ↖	6 9 ↖	6 9 ↖	6 8 ↖	6 8 ↖	6 8 ↖	5 7 ↖	3 7 ↖	3 7 ↖	5 7 ↖	5 7 ↖	6 9 ↖	7 12 ↖	8 13 ↖	8 15 ↖
Houston Pilots H - Morgans Point	10 16 ↖	10 17 ↖	10 17 ↖	10 17 ↖	10 17 ↖	10 16 ↖	9 14 ↖	8 13 ↖	8 13 ↖	7 10 ↖	7 9 ↖	6 9 ↖	6 8 ↖	6 8 ↖	6 8 ↖	5 7 ↖	5 7 ↖	3 7 ↖	5 7 ↖	5 8 ↖	6 9 ↖	7 12 ↖	8 13 ↖	8 15 ↖
Houston Pilots G - 75/76	10 17 ↖	10 17 ↖	12 18 ↖	12 18 ↖	12 17 ↖	12 16 ↖	10 15 ↖	9 13 ↖	8 13 ↖	8 12 ↖	8 12 ↖	8 12 ↖	8 10 ↖	7 10 ↖	7 10 ↖	6 9 ↖	6 8 ↖	6 8 ↖	6 8 ↖	6 9 ↖	7 12 ↖	7 13 ↖	8 14 ↖	9 16 ↖
Houston Pilots F - 63/64	10 17 ↖	10 17 ↖	12 18 ↖	12 17 ↖	12 17 ↖	10 16 ↖	10 15 ↖	9 13 ↖	9 13 ↖	8 12 ↖	8 12 ↖	8 12 ↖	8 10 ↖	7 10 ↖	7 10 ↖	6 9 ↖	6 8 ↖	6 8 ↖	6 8 ↖	6 9 ↖	7 12 ↖	8 13 ↖	8 14 ↖	9 16 ↖
Houston Pilots E - 51/52	10 17 ↖	10 17 ↖	10 17 ↖	10 17 ↖	10 16 ↖	10 16 ↖	10 14 ↖	9 13 ↖	8 13 ↖	8 12 ↖	8 12 ↖	8 12 ↖	8 10 ↖	8 10 ↖	8 10 ↖	7 9 ↖	6 9 ↖	6 9 ↖	6 9 ↖	6 9 ↖	7 12 ↖	8 13 ↖	8 14 ↖	9 16 ↖
Houston Pilots D - 37/38	10 17 ↖	10 17 ↖	10 17 ↖	10 17 ↖	10 16 ↖	10 15 ↖	10 14 ↖	9 13 ↖	8 13 ↖	8 12 ↖	8 12 ↖	8 12 ↖	8 10 ↖	8 10 ↖	8 10 ↖	7 9 ↖	6 9 ↖	6 9 ↖	6 9 ↖	6 9 ↖	7 12 ↖	8 14 ↖	8 14 ↖	9 16 ↖
Houston Pilots C - 25/26	10 16 ↖	10 16 ↖	10 16 ↖	10 16 ↖	10 16 ↖	10 15 ↖	9 13 ↖	8 13 ↖	8 13 ↖	8 12 ↖	8 12 ↖	8 12 ↖	8 10 ↖	8 10 ↖	8 10 ↖	7 9 ↖	6 9 ↖	6 9 ↖	6 9 ↖	6 9 ↖	7 12 ↖	8 13 ↖	8 13 ↖	9 15 ↖
Houston Pilots B - 11/12	9 15 ↖	9 15 ↖	9 15 ↖	9 15 ↖	9 15 ↖	9 14 ↖	8 13 ↖	8 13 ↖	8 13 ↖	7 12 ↖	7 12 ↖	7 12 ↖	7 10 ↖	7 10 ↖	7 10 ↖	6 9 ↖	6 9 ↖	6 9 ↖	6 9 ↖	6 9 ↖	7 10 ↖	8 12 ↖	8 13 ↖	8 14 ↖
Houston Pilots A - 1 & 2 Bravo	9 14 ↖	9 15 ↖	9 15 ↖	9 15 ↖	9 15 ↖	9 14 ↖	9 13 ↖	9 13 ↖	8 13 ↖	8 13 ↖	9 13 ↖	9 13 ↖	8 13 ↖	8 13 ↖	8 13 ↖	8 12 ↖	8 10 ↖	7 10 ↖	7 10 ↖	7 10 ↖	7 12 ↖	7 12 ↖	8 13 ↖	8 13 ↖

NOTE: This is automated data that may/may not agree with the official BAM thinking that's found on the daily slides.
This data should be used as a guide only.

Houston Pilots: WED. 6/4/2025

Forecast Discussion

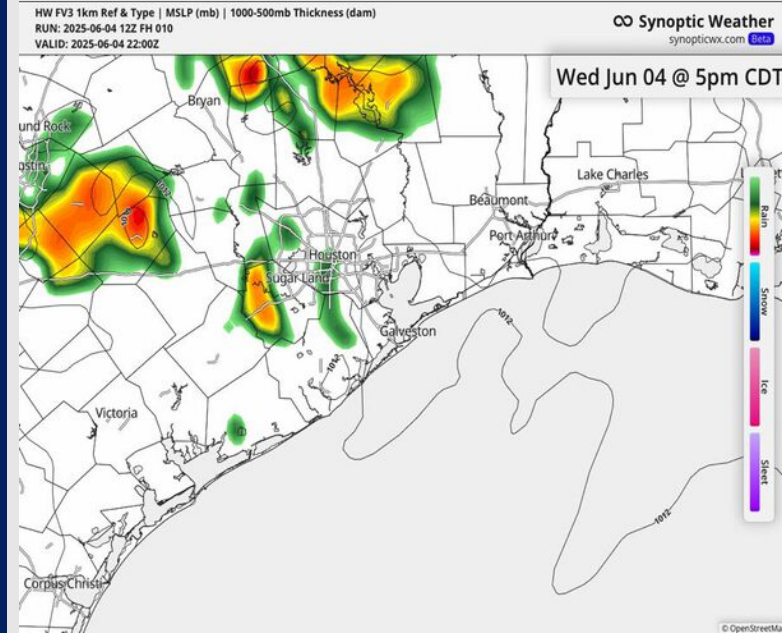
Precip: Scattered showers/storms will be possible through 8PM, with most of the activity favored to stay to the west of all Stations.

Wind: Winds will be out of the SE the rest of today. **N of Morgan's Point:** Winds will be at 3 – 8 kts through the rest of the day. **S of Morgan's Point:** Winds at 8 – 13 kts will decrease to 3 – 8 kts after 9PM.

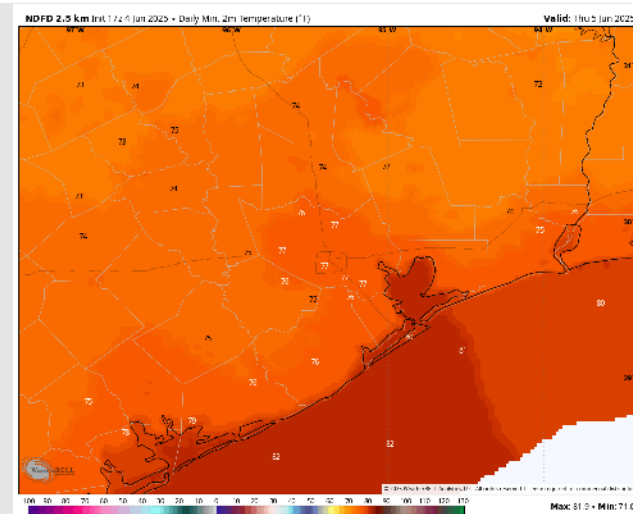
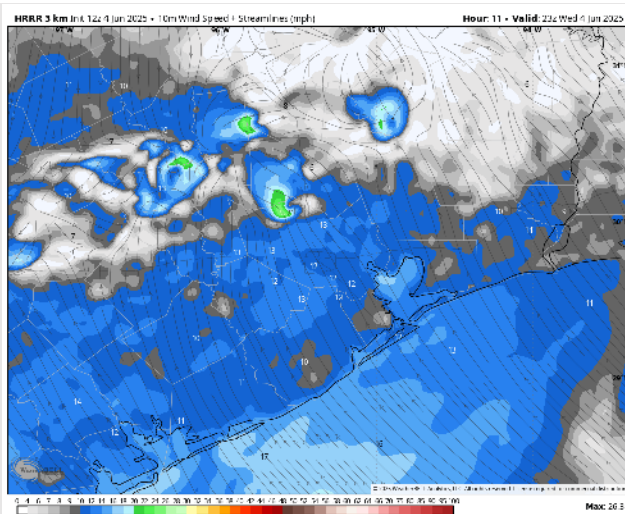
Low Temps: **N of Morgan's Point:** Mid 70s F. **S of Morgan's Point:** Near 80 F.

Visibility: No visibility concerns for today.

Precip Image: 5 PM CT



Wind Speed:
6 PM CT



Low Temps
THU AM

Houston Pilots: THU. 6/5/2025

Forecast Discussion

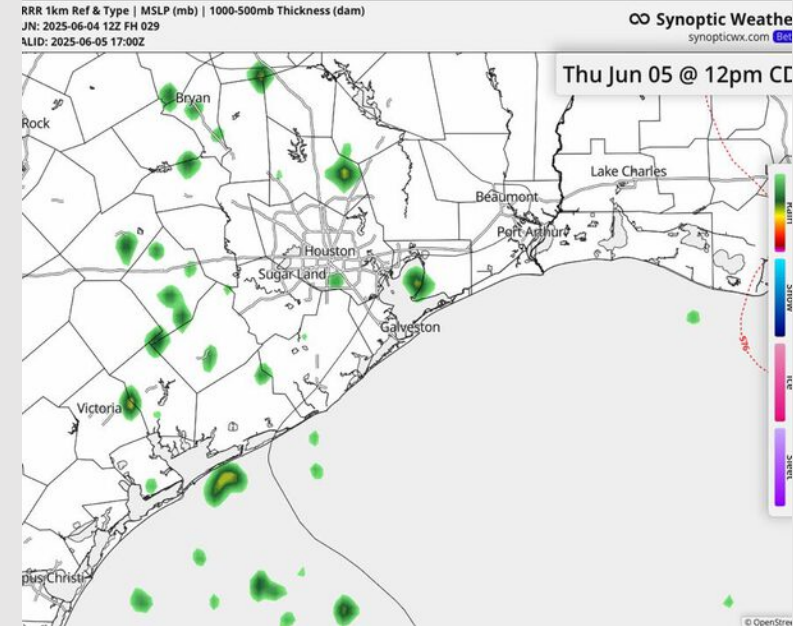
Precip: Isolated showers in play for all Stations from 9AM to 10PM.

Wind: Winds will be generally out of the SE throughout the day. **N of Morgan's Point:** Winds will be at 2 – 7 kts. **S of Morgan's Point:** Winds will be at 4 – 9 kts.

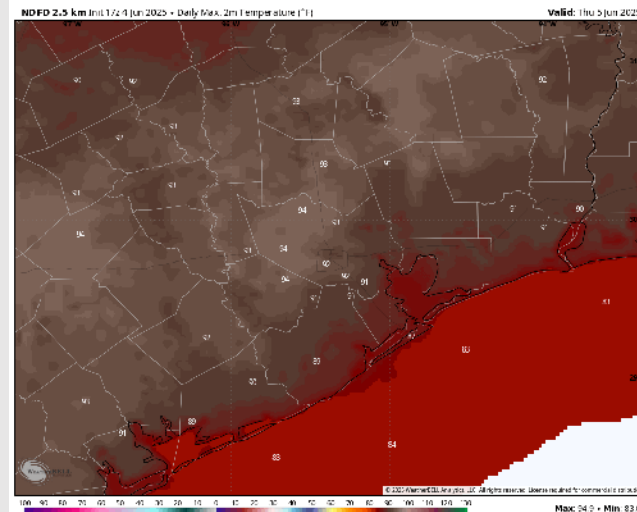
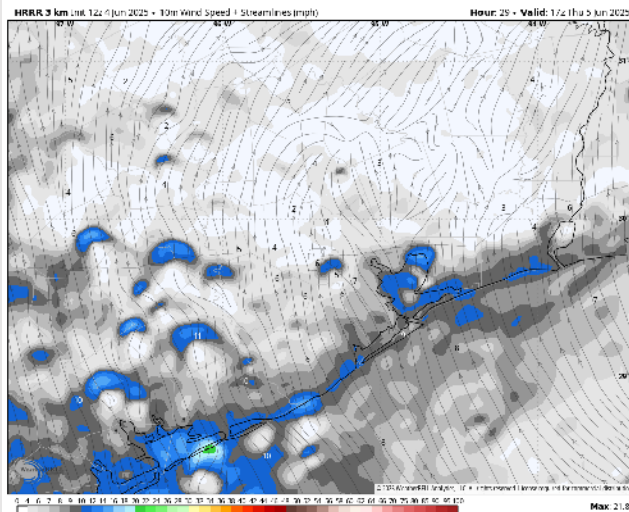
High Temps: **N of Morgan's Point:** Low 90s F. **S of Morgan's Point:** Upper 80s F.

Visibility: No visibility concerns for Thursday.

Precip Image: 12 PM CT



Wind Speed
12 PM CT



High Temps
Thursday

Houston Pilots: FRI. 6/6/2025

Forecast Discussion

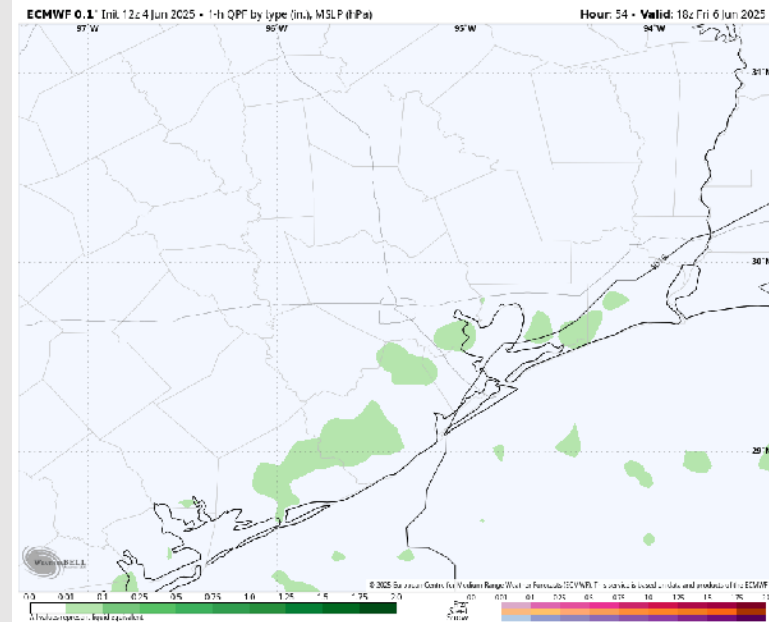
Precip: Isolated showers will be in play from 11 AM to 6 PM for all Stations.

Wind: Winds will be out of the SSE throughout Friday. **N of Morgan's Point:** Winds will be at 3 – 8 kts. **S of Morgan's Point:** Winds will be at 10 – 15 kts. **Intermittent wind gusts up to 20 kts in play for all Stations throughout Friday.**

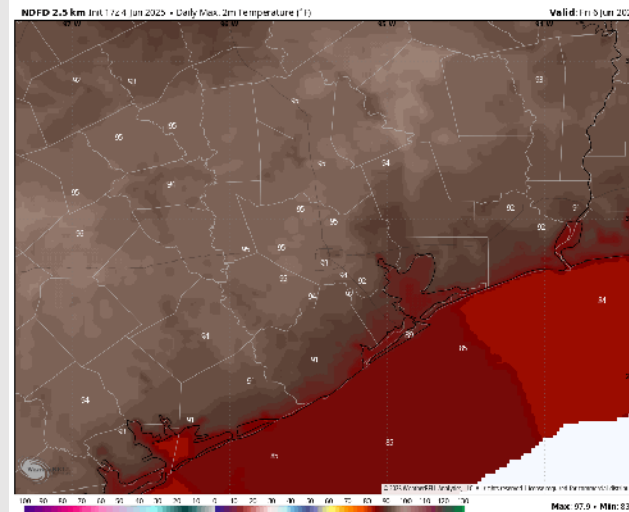
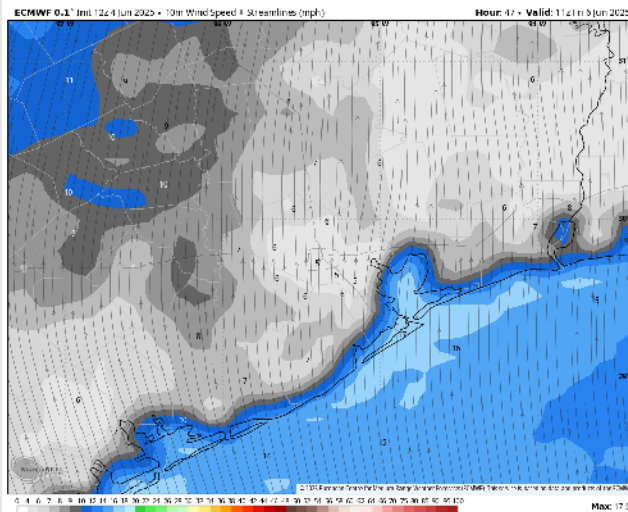
High Temps: **N of Morgan's Point:** Low 90s F. **S of Morgan's Point:** Upper 80s F.

Visibility: No visibility concerns for Friday.

Precip Image: 1 PM CT



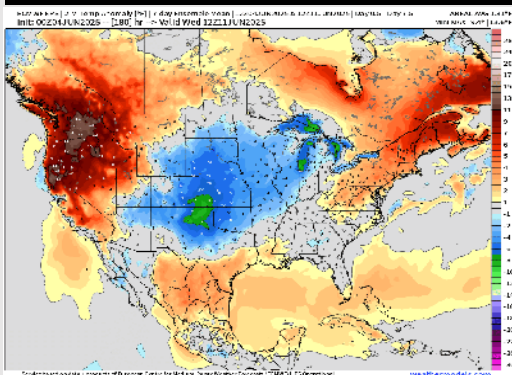
Wind Speed:
6 AM CT



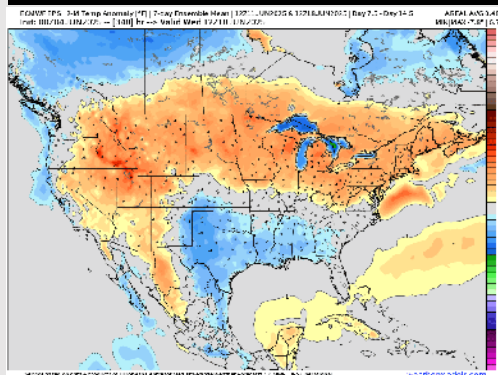
High Temps
Friday

Houston Pilots: 6/4/25

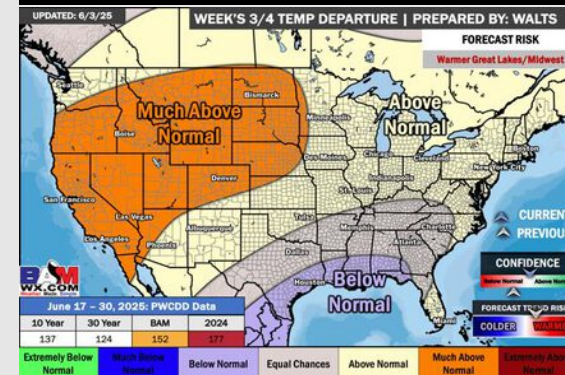
Next 7 Day Temperature Departure



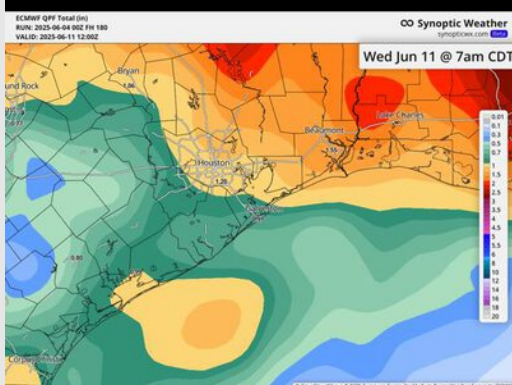
8-14 Day Temperature Departure



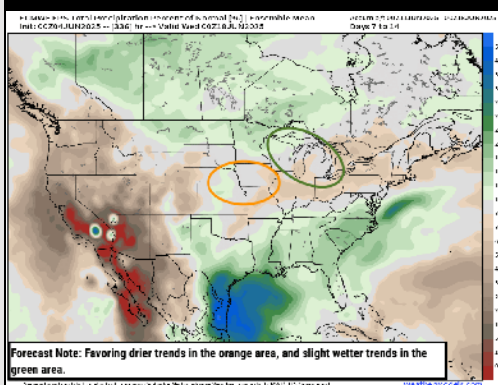
15-30 Day Temperature Departure



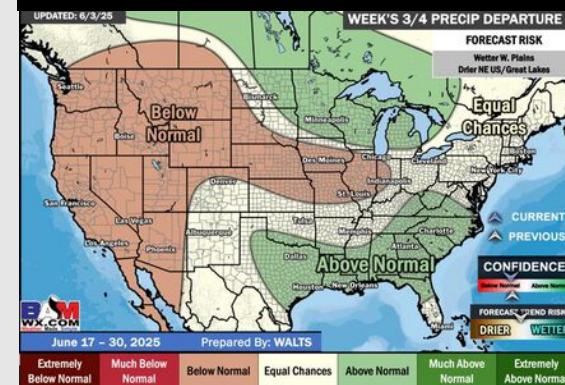
Next 7 Day Total Precipitation



8-14 Day % of Average Precip.



15-30 Day % of Average Precip.



Forecast Note: Favoring drier trends in the orange area, and slight wetter trends in the green area.

- Temps are expected to be above normal the next 7 days. Isolated rain chances throughout the week, with the best chances arriving early next week.
- Below normal temps and much above normal rainfall is favored for days 8 – 14.
- Below normal temperatures are favored for mid to late June along with above normal rainfall chances.