

Houston Pilots Forecast Package



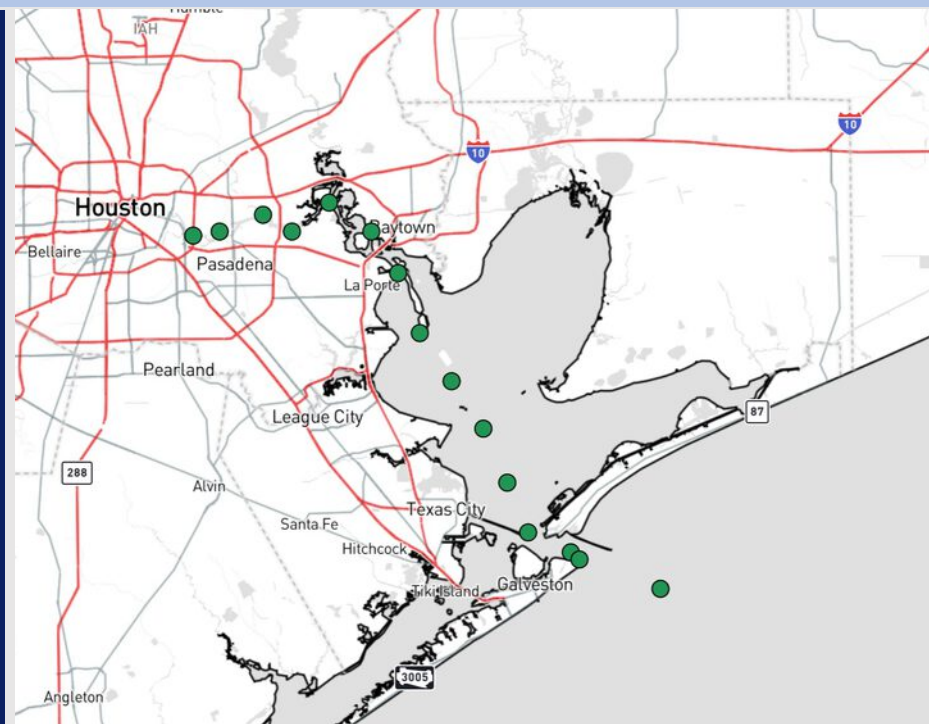
Updated: 10:30 PM CT

Friday, June 27, 2025

Forecaster: Jakeb Wagner

Weather Headlines

- Isolated storms will be possible from 4PM - 7PM today, but coverage is trending N of ALL stations.
- **Persistent rounds of scattered storms will be favored from 5AM – 7PM on Sunday. Dry windows of 45+ minutes will be expected. Storms may contain gusty winds of 30 – 40 kts, small hail, and frequent lightning.**
- See favored 2025 Hurricane Season Outlook below! [Click here to view the video!](#)



Current Radar: 10:38 PM CT

As always, please do not hesitate to reach out to us with any forecast questions at **(317)-560-8122. Press 1 for forecast questions.**

You can also access real-time forecast updates and 24/7 meteorological chat assistance on your [Clarity](#) app. Click [here](#) for login assistance.

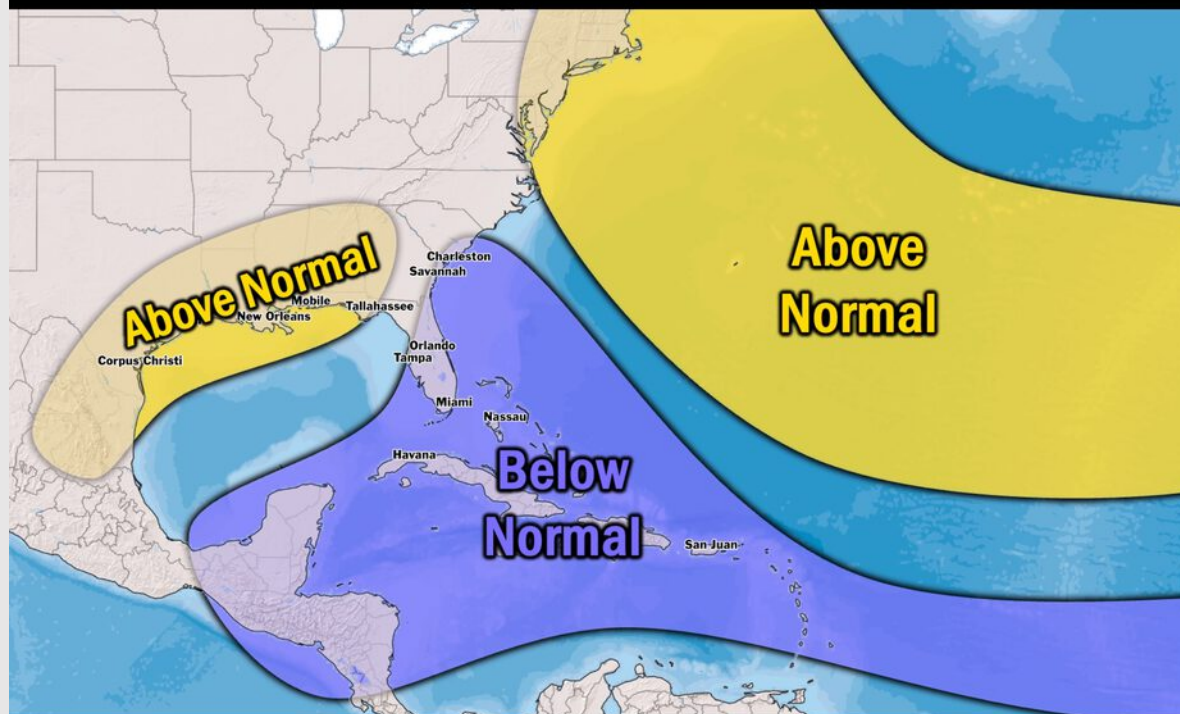


Houston Pilots Tropical Update

Seasonal Hurricane Outlook

2025 HURRICANE SEASON

Updated Issued: Wednesday, June 25, 2025



KEY SEASON NOTES

15 - 19

Named Storms
10 Year Avg: 17.8

6 - 9

Hurricanes
10 Year Avg: 8.2

2 - 4

Major Hurricanes
10 Year Avg: 3.8

Graphic to the left represents our favored seasonal outlook for the 2025 Hurricane Season. Conditions expected to be more favorable for tropical development within the Gulf this season.

No notable tropical development is expected over the next 7 days.

[Click here for the video!](#)

Houston Pilots Tropical Update

10 Day Tropical Outlook

ECMWF ATLANTIC EPS Cyclone Locations --> Next [10-days]

INIT: Open --> UNTIL Open

o-o ENSEMBLE MEAN

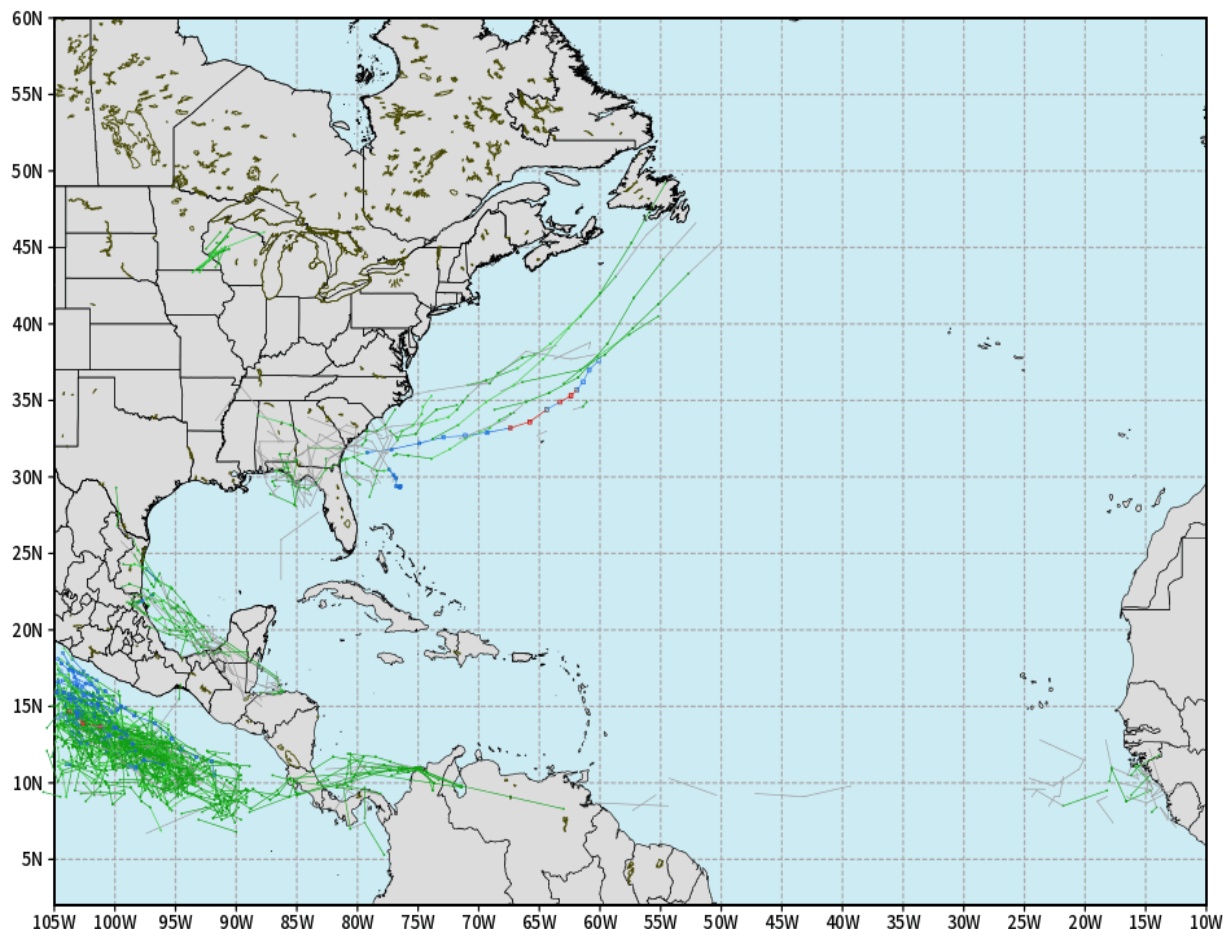
o-o 1000 - 1010 hPa

o-o 980 - 999 hPa

o-o 960 - 979 hPa

o-o 950 - 959 hPa

o-o < 950 hPa



weathermodels.com

Watching the potential for a tropical depression to develop at the end of the first week of July in the Gulf W of Yucatan Peninsula.

At this time we are not favoring any impacts for Houston.

Houston Pilots Visibility Chart (miles)



Forecast Confidence

Above
Normal



Below
Normal

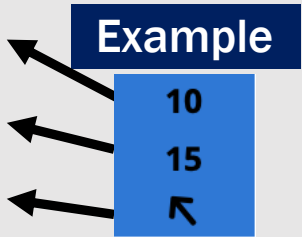
Visibility	Sat 12 am	Sat 1 am	Sat 2 am	Sat 3 am	Sat 4 am	Sat 5 am	Sat 6 am	Sat 7 am	Sat 8 am	Sat 9 am	Sat 10 am	Sat 11 am	Sat 12 pm	Sat 1 pm	Sat 2 pm	Sat 3 pm	Sat 4 pm	Sat 5 pm	Sat 6 pm	Sat 7 pm	Sat 8 pm	Sat 9 pm	Sat 10 pm	Sat 11 pm
Houston Pilots N - 610 Bridge	10	10	10	10	10	10	10	10	7.9	10	10	10	10	10	10	10	10	10	10	10	10	10	10	10
Houston Pilots M - Kinder 1	10	10	10	10	10	10	10	10	7.9	10	10	10	10	10	10	10	10	10	10	10	10	10	10	10
Houston Pilots L - Greens Bayou	10	10	10	10	10	10	10	10	7.9	10	10	10	10	10	10	10	10	10	10	10	10	10	10	10
Houston Pilots K - Shell Crude	10	10	10	10	10	10	10	10	9	10	10	10	10	10	10	10	10	10	10	10	10	10	10	10
Houston Pilots J - Lynchburg Ferries	10	10	10	10	10	10	10	10	7.9	10	10	10	10	10	10	10	10	10	10	10	10	10	10	10
Houston Pilots I - Exxon 3	10	10	10	10	10	10	10	10	9	10	10	10	10	10	10	10	10	10	10	10	10	10	10	10
Houston Pilots H - Morgans Point	10	10	10	10	10	10	10	10	10	10	10	10	10	10	10	10	10	10	10	10	10	10	10	10
Houston Pilots G - 75/76	10	10	10	10	10	10	10	10	10	10	10	10	10	10	10	10	10	10	10	10	10	10	10	10
Houston Pilots F - 63/64	10	10	10	10	10	10	10	10	10	10	10	10	10	10	10	10	10	10	10	10	10	10	10	10
Houston Pilots E - 51/52	10	10	10	10	10	10	10	10	10	10	10	10	10	10	10	10	10	10	10	10	10	10	10	10
Houston Pilots D - 37/38	10	10	10	10	10	10	10	10	10	10	10	10	10	10	10	10	10	10	10	10	10	10	10	10
Houston Pilots C - 25/26	10	10	10	10	10	10	10	10	10	10	10	10	10	10	10	10	10	10	10	10	10	10	10	10
Houston Pilots B - 11/12	10	10	10	10	10	10	10	10	10	10	10	10	10	10	10	10	10	10	10	10	10	10	10	10
Houston Pilots A - 1 & 2 Bravo	10	10	10	10	10	10	10	10	10	10	10	10	10	10	10	10	10	10	10	10	10	10	10	10

NOTE: This is automated data that may/may not agree with the official BAM thinking that’s found on the daily slides or special visibility report slides. This data should be used as a guide only

Houston Pilots Wind Chart



Sustained Wind 10 Knots
Gusts 15 Knots
Wind from the SE



Wind	Sat 12 am	Sat 1 am	Sat 2 am	Sat 3 am	Sat 4 am	Sat 5 am	Sat 6 am	Sat 7 am	Sat 8 am	Sat 9 am	Sat 10 am	Sat 11 am	Sat 12 pm	Sat 1 pm	Sat 2 pm	Sat 3 pm	Sat 4 pm	Sat 5 pm	Sat 6 pm	Sat 7 pm	Sat 8 pm	Sat 9 pm	Sat 10 pm	Sat 11 pm
Houston Pilots N - 610 Bridge	5	3	3	3	3	3	2	1	1	1	2	3	5	6	6	6	7	8	8	8	8	8	7	6
	9	8	7	7	7	7	5	3	3	3	5	7	8	10	13	14	15	15	16	16	16	15	14	13
Houston Pilots M - Kinder 1	5	3	3	3	3	3	2	1	1	1	2	3	5	6	6	7	8	8	8	8	8	8	7	6
	9	8	7	7	7	7	5	3	3	3	5	7	8	10	13	14	15	15	16	16	16	15	14	13
Houston Pilots L - Greens Bayou	3	3	3	3	3	2	2	1	1	1	2	3	5	6	6	7	8	8	8	8	8	8	7	6
	8	7	7	7	7	6	5	3	3	3	5	6	8	10	13	14	15	16	16	16	16	15	14	12
Houston Pilots K - Shell Crude	3	3	3	3	3	2	2	1	1	1	2	3	5	6	6	7	8	8	8	8	8	8	7	6
	8	8	7	7	7	6	5	3	3	3	5	6	8	10	13	14	15	16	16	16	16	15	14	13
Houston Pilots J - Lynchburg Ferries	3	3	3	3	2	2	1	1	1	1	1	3	5	6	6	7	8	8	8	8	8	8	6	6
	8	7	7	7	6	6	3	3	2	3	3	6	9	10	13	14	15	16	16	16	16	15	14	12
Houston Pilots I - Exxon 3	8	8	7	6	6	6	5	3	3	3	3	5	6	7	8	9	10	10	12	12	13	12	10	10
	12	10	10	9	8	8	7	6	6	6	7	7	9	12	13	15	16	17	18	18	17	16	16	15
Houston Pilots H - Morgans Point	8	8	8	7	6	6	5	3	3	3	3	5	6	7	8	9	10	10	12	12	13	12	10	10
	12	10	10	9	9	8	8	7	6	6	7	8	9	13	14	16	17	17	18	18	17	16	16	15
Houston Pilots G - 75/76	9	9	9	8	8	8	6	6	5	5	5	6	6	7	8	9	10	10	12	13	13	13	12	12
	14	13	13	12	12	10	9	8	8	8	8	9	10	13	15	16	17	18	18	18	18	18	17	17
Houston Pilots F - 63/64	9	9	9	8	8	8	7	6	6	5	6	6	6	7	8	9	10	10	12	13	13	13	12	12
	14	14	14	13	12	10	9	9	8	8	8	9	10	14	15	16	17	18	18	18	18	17	17	17
Houston Pilots E - 51/52	9	9	9	9	8	8	7	6	6	6	6	6	7	8	8	9	10	10	10	12	13	13	12	12
	14	14	14	13	12	12	9	9	8	8	9	10	12	14	15	16	16	17	18	17	17	17	17	17
Houston Pilots D - 37/38	9	9	9	9	8	8	7	6	6	6	6	6	7	8	8	9	10	10	10	12	12	12	12	12
	14	14	14	13	13	12	10	9	9	8	9	10	12	14	15	16	16	17	17	17	17	17	17	17
Houston Pilots C - 25/26	9	9	9	8	8	8	7	6	6	6	6	6	7	8	8	8	9	10	10	10	12	12	12	12
	14	14	14	13	12	12	10	9	9	8	9	10	10	13	14	15	16	16	16	16	17	16	16	17
Houston Pilots B - 11/12	8	8	8	8	7	7	6	6	6	6	6	6	7	7	8	8	8	9	10	10	10	10	10	10
	13	13	14	13	12	12	9	9	9	8	9	9	10	13	13	14	14	15	16	16	16	16	16	16
Houston Pilots A - 1 & 2 Bravo	10	10	10	10	9	8	8	7	7	6	6	6	6	7	8	8	8	9	10	10	12	12	13	13
	15	15	15	14	14	13	12	10	9	9	9	9	9	12	13	13	14	15	16	16	16	17	17	17

NOTE: This is automated data that may/may not agree with the official BAM thinking that's found on the daily slides.
This data should be used as a guide only.

Houston Pilots: SAT. 6/28/2025

Forecast Discussion

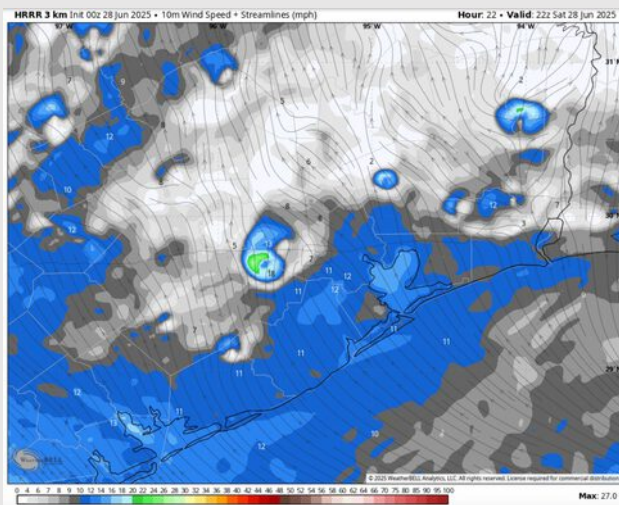
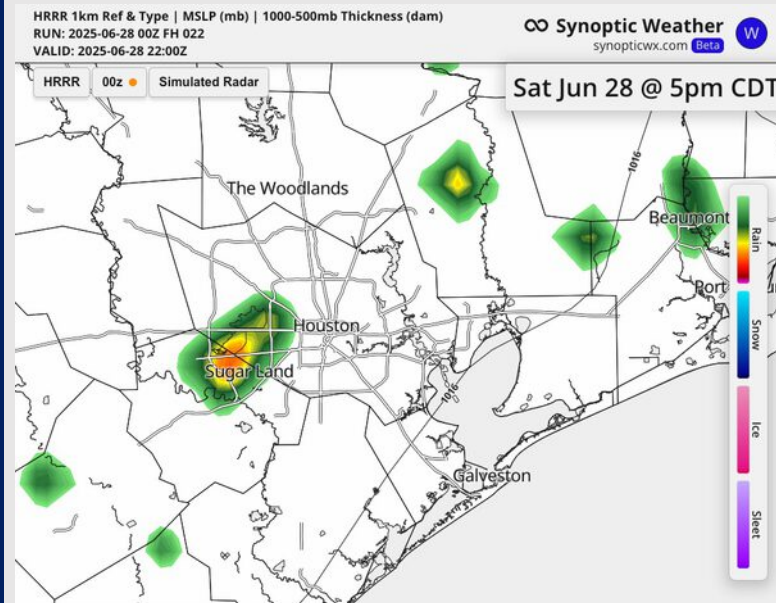
Precip: Isolated storms will be possible from 4PM - 7PM today, but coverage is trending N of ALL stations.

Wind: Winds will be out of the SE today. **N of Morgan's Point:** Winds will be at 5 – 10 kts. **S of Morgan's Point:** Winds will be 5 – 10 kts.

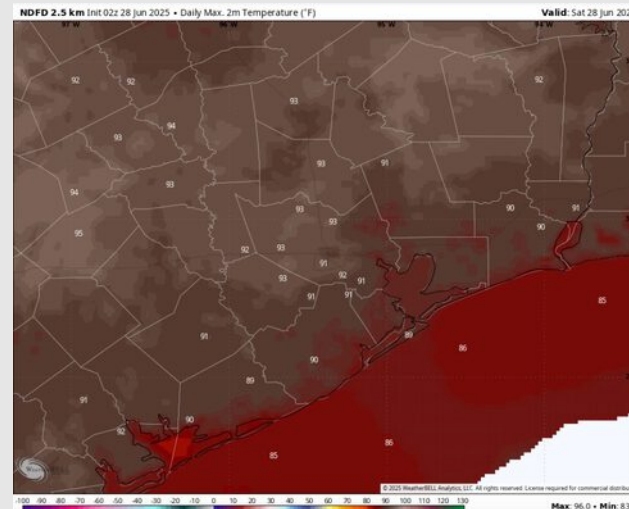
High Temps: **N of Morgan's Point:** Low 90s F. **S of Morgan's Point:** High 80s F.

Visibility: No visibility concerns today.

Precip Image: 5 PM CT



Wind Speed:
5 PM CT



High Temps
Today

Houston Pilots: MON. 6/30/2025

Forecast Discussion

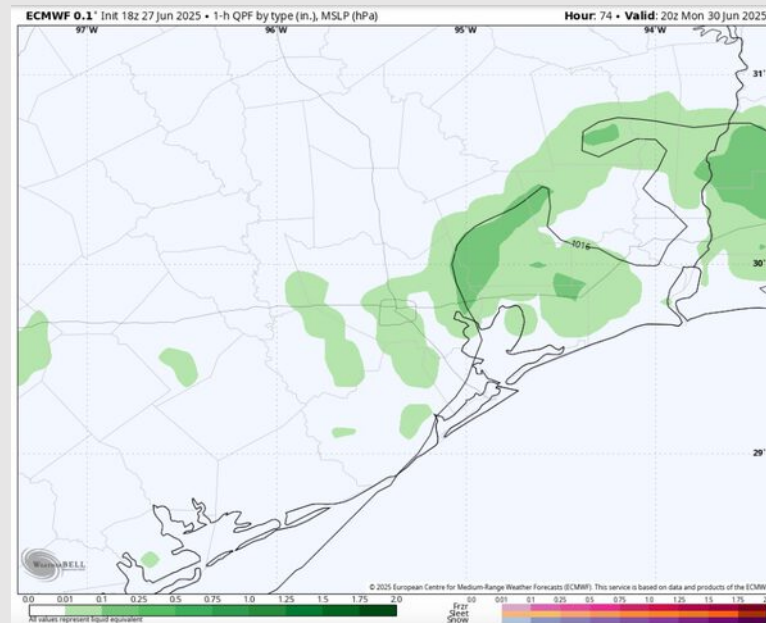
Precip: Scattered storms will be expected from 2PM – 6PM Monday.

Wind: Winds will be out of the SSE Monday. **N of Morgan's Point:** Winds will be at 3– 8 kts. **S of Morgan's Point:** Winds will be at 5 – 10 kts.

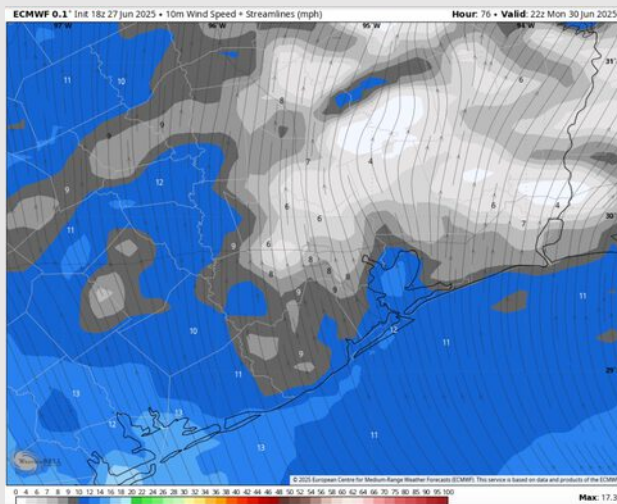
High Temps: **N of Morgan's Point:** Low 90s F. **S of Morgan's Point:** High 80s F.

Visibility: No fog concerns Monday, however, visibility may be reduced under a few downpours.

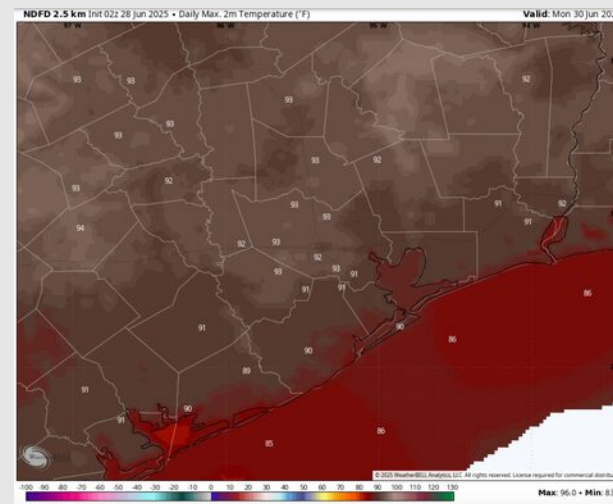
Precip Image: 3 PM CT



Wind Speed:
5 PM CT

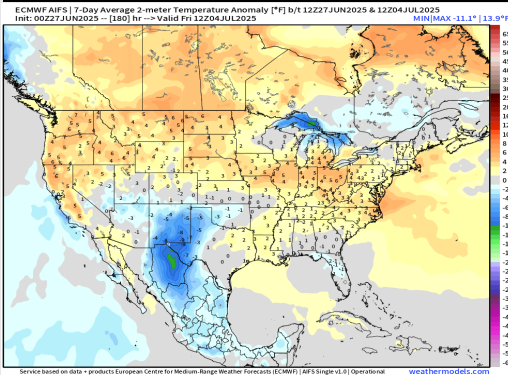


High Temps
Monday

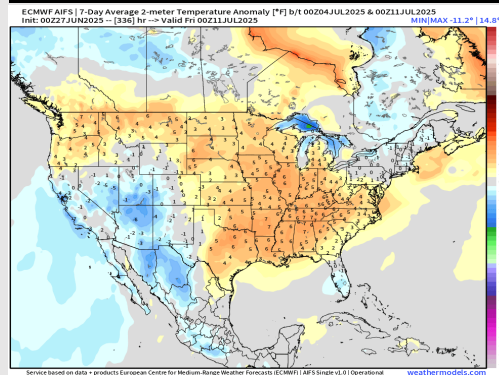


Houston Pilots: 6/28/25

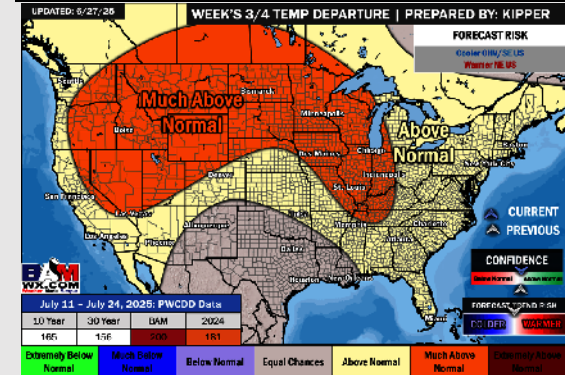
Next 7 Day Temperature Departure



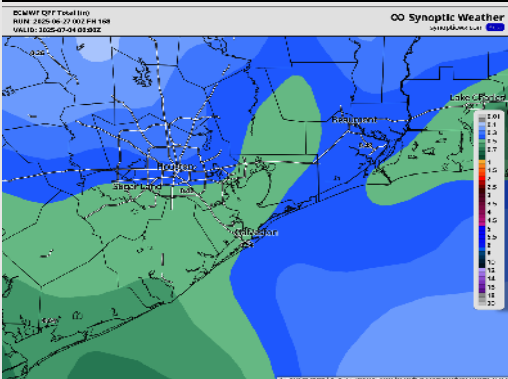
8-14 Day Temperature Departure



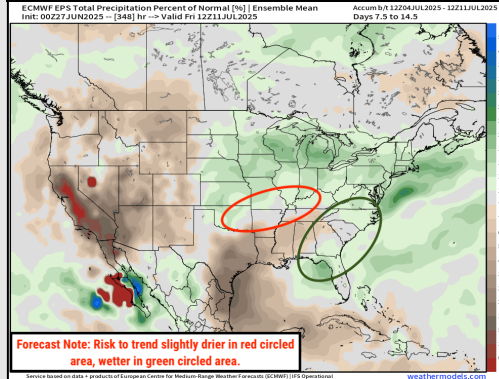
15-30 Day Temperature Departure



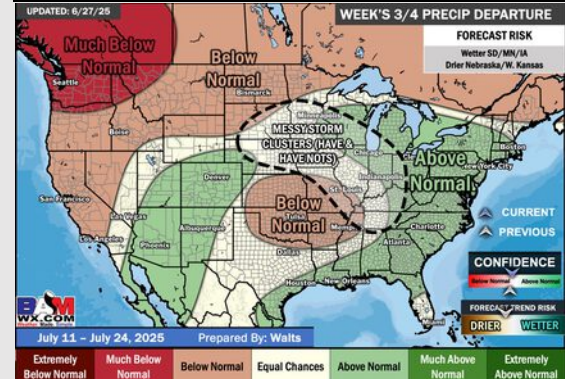
Next 7 Day Total Precipitation



8-14 Day % of Average Precip.



15-30 Day % of Average Precip.



- Temps are expected to be near normal the next 7 days. Scattered rain chances expected through the mid-week.
- Above normal temps and drier than normal conditions are favored for days 8 – 14.
- Near normal temperatures are favored into early July along with slightly above normal rainfall chances.