

Houston Pilots Forecast Package



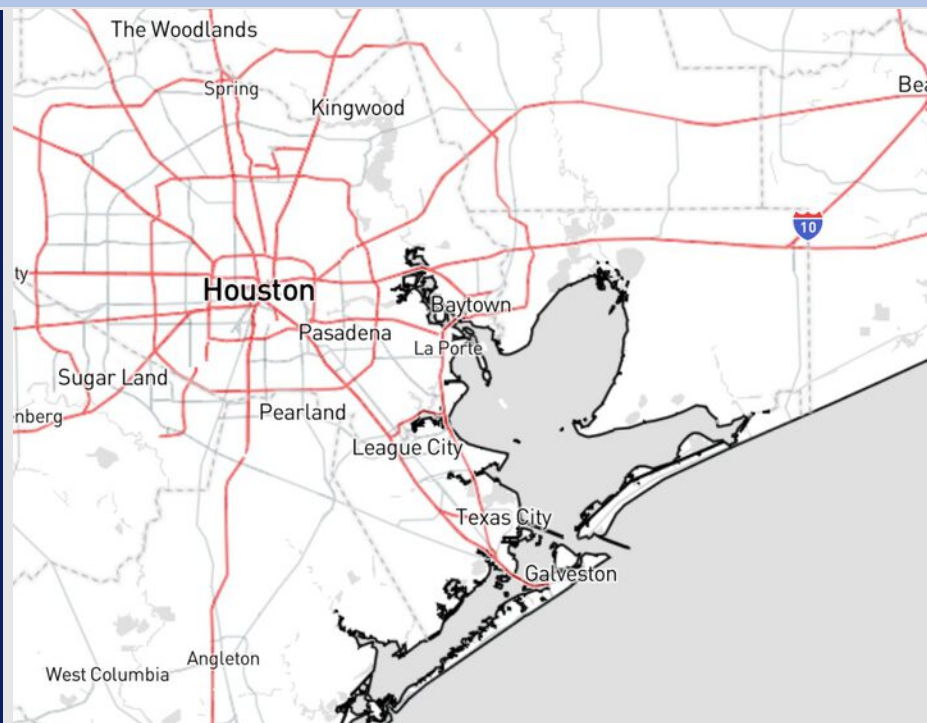
Updated: 10:30 PM CT

Thursday, June 26, 2025

Forecaster: Jakeb Wagner

Weather Headlines

- **A few isolated storms can produce wind gusts of up to 30 kts and frequent lightning today.**
- **Scattered storms will be favored from 8AM – 6PM on Sunday. Storms may contain gusty winds of 30 – 40 kts, small hail, and frequent lightning.**
- **See favored 2025 Hurricane Season Outlook below! [Click here to view the video!](#)**



Current Radar: 10:34 PM CT

As always, please do not hesitate to reach out to us with any forecast questions at **(317)-560-8122**. **Press 1 for forecast questions.**

You can also access real-time forecast updates and 24/7 meteorological chat assistance on your [Clarity](#) app. Click [here](#) for login assistance.

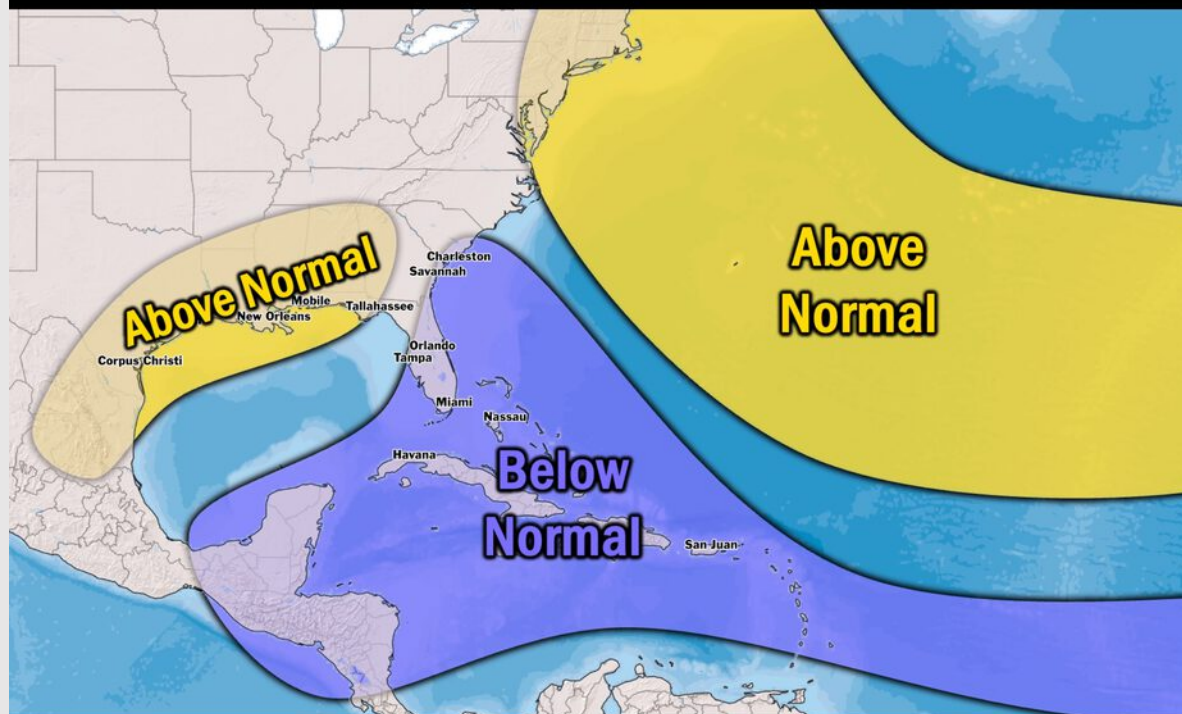


Houston Pilots Tropical Update

Seasonal Hurricane Outlook

2025 HURRICANE SEASON

Updated Issued: Wednesday, June 25, 2025



KEY SEASON NOTES

15 - 19

Named Storms
10 Year Avg: 17.8

6 - 9

Hurricanes
10 Year Avg: 8.2

2 - 4

Major Hurricanes
10 Year Avg: 3.8

Graphic to the left represents our favored seasonal outlook for the 2025 Hurricane Season. Conditions expected to be more favorable for tropical development within the Gulf this season.

No notable tropical development is expected over the next 7 days.

[Click here for the video!](#)

Houston Pilots Visibility Chart (miles)



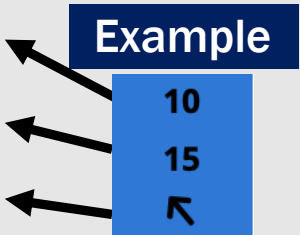
Visibility	Fri 12 am	Fri 1 am	Fri 2 am	Fri 3 am	Fri 4 am	Fri 5 am	Fri 6 am	Fri 7 am	Fri 8 am	Fri 9 am	Fri 10 am	Fri 11 am	Fri 12 pm	Fri 1 pm	Fri 2 pm	Fri 3 pm	Fri 4 pm	Fri 5 pm	Fri 6 pm	Fri 7 pm	Fri 8 pm	Fri 9 pm	Fri 10 pm	Fri 11 pm
Houston Pilots N - 610 Bridge	10	10	10	10	10	9	9	10	8	10	10	10	10	10	10	10	10	10	10	10	10	10	10	10
Houston Pilots M - Kinder 1	10	10	10	10	10	9	9	10	8	10	10	10	10	10	10	10	10	10	10	10	10	10	10	10
Houston Pilots L - Greens Bayou	10	10	10	10	10	9	9	10	8	10	10	10	10	10	10	10	10	10	10	10	10	10	10	10
Houston Pilots K - Shell Crude	10	10	10	10	10	10	10	10	8	10	10	10	10	10	10	10	10	10	10	10	10	10	10	10
Houston Pilots J - Lynchburg Ferries	10	10	10	10	10	9	9	10	8	10	10	10	10	10	10	10	10	10	10	10	10	10	10	10
Houston Pilots I - Exxon 3	10	10	10	10	10	10	10	10	8	10	10	10	10	10	10	10	10	10	10	10	10	10	10	10
Houston Pilots H - Morgans Point	10	10	10	10	10	10	10	10	10	10	10	10	10	10	10	10	10	10	10	10	10	10	10	10
Houston Pilots G - 75/76	10	10	10	10	10	10	10	10	10	10	10	10	10	10	10	10	10	10	10	10	10	10	10	10
Houston Pilots F - 63/64	10	10	10	10	10	10	10	10	10	10	10	10	10	10	10	10	10	10	10	10	10	10	10	10
Houston Pilots E - 51/52	10	10	10	10	10	10	10	10	10	10	10	10	10	10	10	10	10	10	10	10	10	10	10	10
Houston Pilots D - 37/38	10	10	10	10	10	10	10	10	10	10	10	10	10	10	10	10	10	10	10	10	10	10	10	10
Houston Pilots C - 25/26	10	10	10	10	10	10	10	10	10	10	10	10	10	10	10	10	10	10	10	10	10	10	10	10
Houston Pilots B - 11/12	10	10	10	10	10	10	10	10	10	10	10	10	10	10	10	10	10	10	10	10	10	10	10	10
Houston Pilots A - 1 & 2 Bravo	10	10	10	10	10	10	10	10	10	10	10	10	10	10	10	10	10	10	10	10	10	9	10	10

NOTE: This is automated data that may/may not agree with the official BAM thinking that's found on the daily slides or special visibility report slides. This data should be used as a guide only

Houston Pilots Wind Chart



Sustained Wind 10 Knots
Gusts 15 Knots
Wind from the SE



Wind	Fri 12 am	Fri 1 am	Fri 2 am	Fri 3 am	Fri 4 am	Fri 5 am	Fri 6 am	Fri 7 am	Fri 8 am	Fri 9 am	Fri 10 am	Fri 11 am	Fri 12 pm	Fri 1 pm	Fri 2 pm	Fri 3 pm	Fri 4 pm	Fri 5 pm	Fri 6 pm	Fri 7 pm	Fri 8 pm	Fri 9 pm	Fri 10 pm	Fri 11 pm
Houston Pilots N - 610 Bridge	3 8 ↖	3 7 ↗	3 7 ↗	2 6 ↖	2 6 ↖	2 5 ↗	1 5 ↗	1 5 ↖	1 5 ↖	1 5 ↖	2 5 ↖	3 7 ↗	5 8 ↖	5 10 ↖	6 12 ↖	6 13 ↖	6 13 ↖	7 14 ↖	7 14 ↗	8 14 ↗	8 14 ↗	7 13 ↗	6 12 ↗	6 12 ↗
Houston Pilots M - Kinder 1	3 8 ↖	3 7 ↗	3 6 ↗	2 6 ↖	2 6 ↖	2 5 ↗	1 5 ↗	1 5 ↖	1 5 ↖	1 5 ↖	2 5 ↖	3 7 ↗	5 8 ↖	6 10 ↖	6 12 ↖	6 13 ↖	7 13 ↖	7 15 ↖	8 14 ↖	8 15 ↖	8 14 ↗	7 13 ↗	6 12 ↗	6 10 ↗
Houston Pilots L - Greens Bayou	3 7 ↖	3 6 ↗	3 6 ↗	2 6 ↖	2 5 ↗	2 5 ↗	1 3 ↗	1 3 ↖	1 5 ↖	1 5 ↖	2 5 ↖	3 7 ↗	5 8 ↖	6 10 ↖	6 13 ↖	7 13 ↖	7 13 ↖	8 15 ↖	8 14 ↖	8 14 ↗	8 14 ↗	6 12 ↗	6 12 ↗	5 10 ↗
Houston Pilots K - Shell Crude	3 7 ↖	3 6 ↗	3 6 ↗	2 6 ↖	2 5 ↗	2 5 ↗	1 3 ↗	1 3 ↖	1 3 ↖	1 5 ↖	2 5 ↖	3 7 ↗	5 8 ↖	6 10 ↖	6 13 ↖	7 13 ↖	8 13 ↖	8 15 ↖	8 14 ↖	8 14 ↗	8 14 ↗	6 12 ↗	6 12 ↗	5 10 ↗
Houston Pilots J - Lynchburg Ferries	3 7 ↖	2 6 ↗	2 6 ↗	2 5 ↗	1 5 ↗	1 3 ↗	1 3 ↖	1 3 ↖	1 3 ↖	1 5 ↖	2 5 ↖	3 7 ↗	5 8 ↖	6 10 ↖	6 13 ↖	7 13 ↖	7 13 ↖	8 15 ↖	8 14 ↖	8 15 ↖	7 14 ↗	6 12 ↗	6 12 ↗	5 10 ↗
Houston Pilots I - Exxon 3	6 9 ↗	6 9 ↗	6 8 ↗	5 7 ↗	5 7 ↗	5 7 ↗	3 6 ↗	3 5 ↗	3 5 ↖	3 6 ↖	3 7 ↖	5 8 ↖	6 9 ↖	7 12 ↖	8 14 ↖	8 14 ↖	9 15 ↖	10 16 ↖	10 16 ↖	10 16 ↖	10 16 ↖	10 15 ↖	9 13 ↖	8 13 ↖
Houston Pilots H - Morgans Point	7 9 ↗	6 9 ↗	6 9 ↗	6 7 ↗	5 7 ↗	5 7 ↗	3 7 ↗	3 5 ↗	3 5 ↖	3 6 ↖	3 7 ↖	5 8 ↖	6 10 ↖	7 12 ↖	8 14 ↖	8 14 ↖	9 15 ↖	10 16 ↖	10 16 ↖	10 16 ↖	10 16 ↖	10 15 ↖	9 13 ↖	8 13 ↖
Houston Pilots G - 75/76	8 10 ↗	8 10 ↗	7 10 ↗	7 9 ↗	6 8 ↗	6 9 ↗	6 7 ↗	5 7 ↗	5 7 ↖	5 7 ↖	6 8 ↖	6 9 ↖	6 10 ↖	7 13 ↖	8 15 ↖	8 15 ↖	9 16 ↖	10 17 ↖	10 17 ↖	10 17 ↖	12 16 ↖	10 15 ↖	10 14 ↖	9 13 ↖
Houston Pilots F - 63/64	8 12 ↗	8 10 ↗	8 10 ↗	7 9 ↗	6 9 ↗	6 9 ↗	6 8 ↗	5 7 ↗	5 7 ↖	5 7 ↖	6 8 ↖	6 9 ↖	6 10 ↖	7 13 ↖	8 15 ↖	8 15 ↖	9 15 ↖	10 17 ↖	10 16 ↖	10 16 ↖	10 16 ↖	10 15 ↖	10 14 ↖	9 13 ↖
Houston Pilots E - 51/52	8 12 ↗	8 10 ↗	8 10 ↗	7 10 ↗	7 9 ↗	6 9 ↗	6 8 ↗	6 8 ↖	6 8 ↖	6 8 ↖	6 9 ↖	6 10 ↖	7 12 ↖	8 13 ↖	8 15 ↖	8 15 ↖	9 15 ↖	9 16 ↖	10 16 ↖	10 16 ↖	10 15 ↖	10 15 ↖	10 14 ↖	9 13 ↖
Houston Pilots D - 37/38	8 12 ↗	8 12 ↗	8 10 ↗	7 10 ↗	7 9 ↗	7 9 ↗	6 8 ↗	6 8 ↖	6 8 ↖	6 8 ↖	6 9 ↖	6 10 ↖	7 12 ↖	8 13 ↖	8 15 ↖	8 14 ↖	9 15 ↖	9 16 ↖	10 15 ↖	10 15 ↖	10 15 ↖	10 15 ↖	10 14 ↖	10 14 ↖
Houston Pilots C - 25/26	8 12 ↗	8 10 ↗	8 10 ↗	7 10 ↗	7 9 ↗	7 9 ↗	6 8 ↗	6 8 ↖	6 8 ↖	6 8 ↖	6 9 ↖	7 10 ↖	7 12 ↖	8 13 ↖	8 14 ↖	8 14 ↖	8 14 ↖	8 15 ↖	9 14 ↖	9 15 ↖	10 15 ↖	9 14 ↖	9 13 ↖	9 13 ↖
Houston Pilots B - 11/12	7 10 ↗	7 10 ↗	7 10 ↗	6 10 ↗	6 9 ↗	6 9 ↗	6 9 ↗	6 8 ↗	6 8 ↖	6 8 ↖	6 9 ↖	6 10 ↖	7 10 ↖	8 12 ↖	8 14 ↖	8 13 ↖	8 13 ↖	8 14 ↖	8 13 ↖	8 14 ↖	8 14 ↖	8 13 ↖	8 13 ↖	8 13 ↖
Houston Pilots A - 1 & 2 Bravo	8 12 ↗	8 12 ↗	8 12 ↗	8 12 ↗	8 10 ↗	8 10 ↗	7 10 ↗	7 9 ↗	7 9 ↖	6 9 ↖	6 9 ↖	7 10 ↖	7 10 ↖	7 10 ↖	7 13 ↖	7 13 ↖	8 13 ↖	8 14 ↖	8 13 ↖	8 14 ↖	9 14 ↖	9 14 ↖	9 14 ↖	10 14 ↖

NOTE: This is automated data that may/may not agree with the official BAM thinking that's found on the daily slides.
This data should be used as a guide only.

Houston Pilots: FRI 6/27/2025

Forecast Discussion

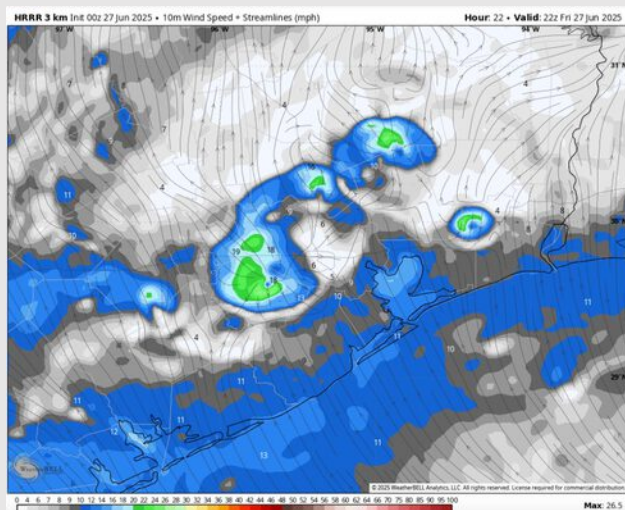
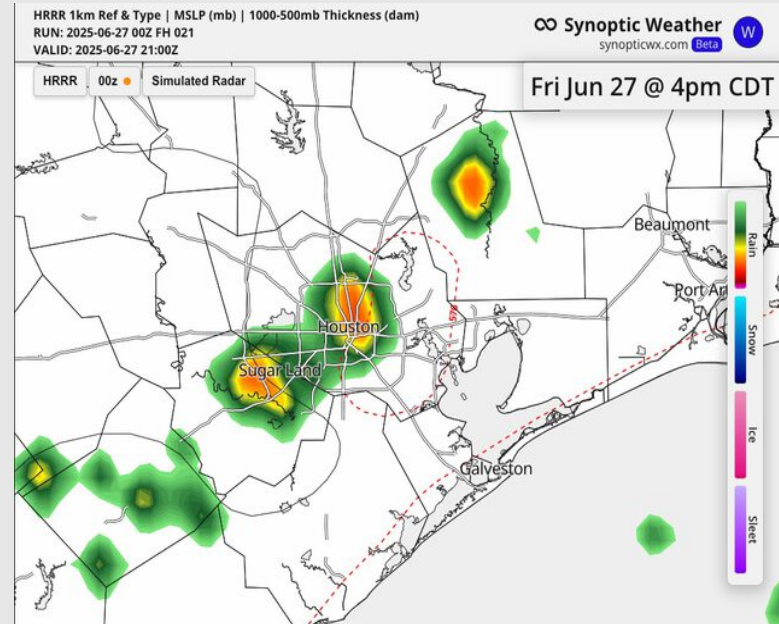
Precip: Isolated showers will be possible from 7AM - 9AM with additional isolated storm chances from 2PM– 6PM. Coverage is trending north of ALL stations. **A few isolated storms can produce wind gusts of up to 30 kts and frequent lightning.**

Wind: Winds will be out of the SE today. **N of Morgan's Point:** Winds will be at 4– 9 kts. **S of Morgan's Point:** Winds will be at 5 – 10 kts.

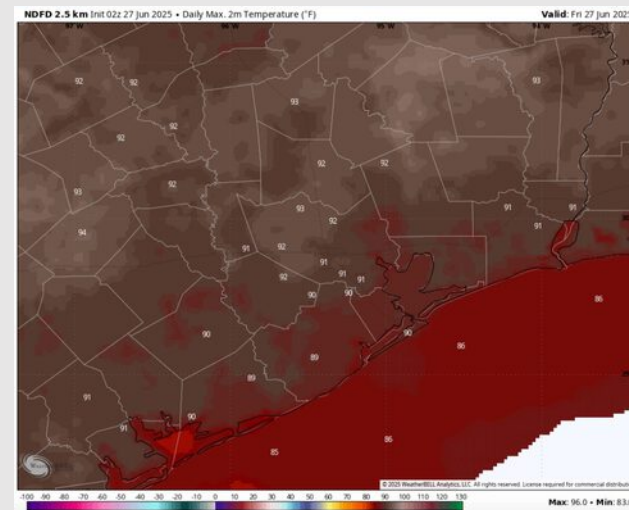
High Temps: **N of Morgan's Point:** Low 90s F. **S of Morgan's Point:** Upper 80s F.

Visibility: No fog concerns today, however, a few downpours may limit visibility.

Precip Image: 4 PM CT



Wind Speed:
5 PM CT



High Temps
Today

Houston Pilots: SAT. 6/28/2025

Forecast Discussion

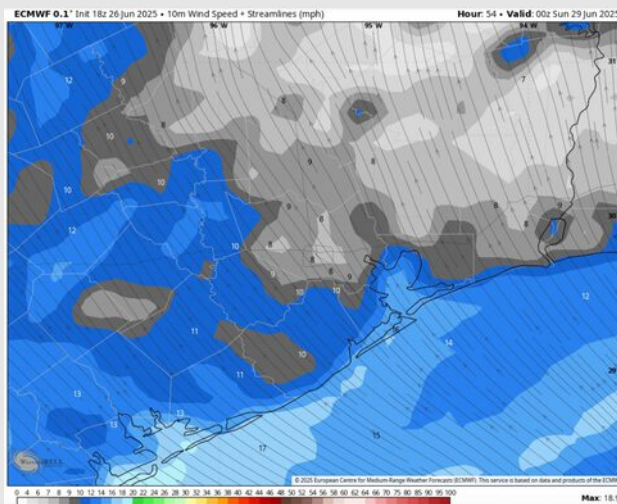
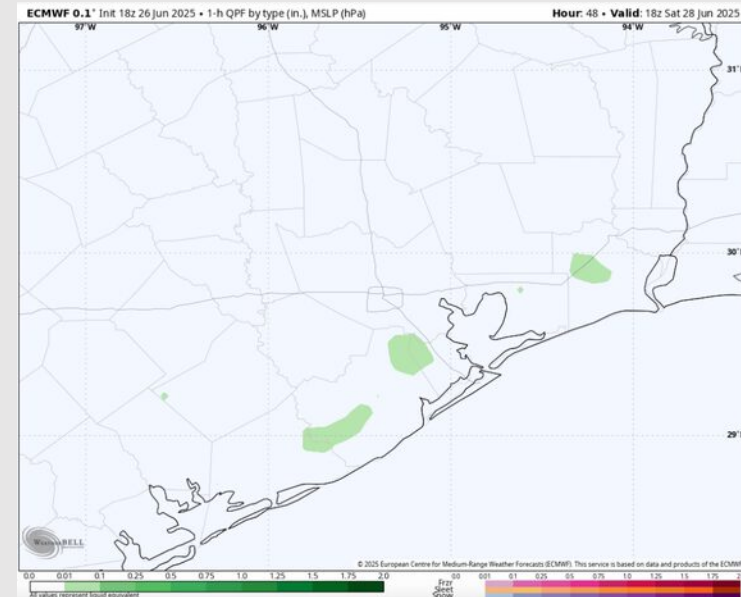
Precip: Isolated showers will be possible from 1PM - 4PM Saturday.

Wind: Winds will be out of the SE Saturday. **N of Morgan's Point:** Winds will be at 3 – 8 kts. **S of Morgan's Point:** Winds will be 8 – 13 kts.

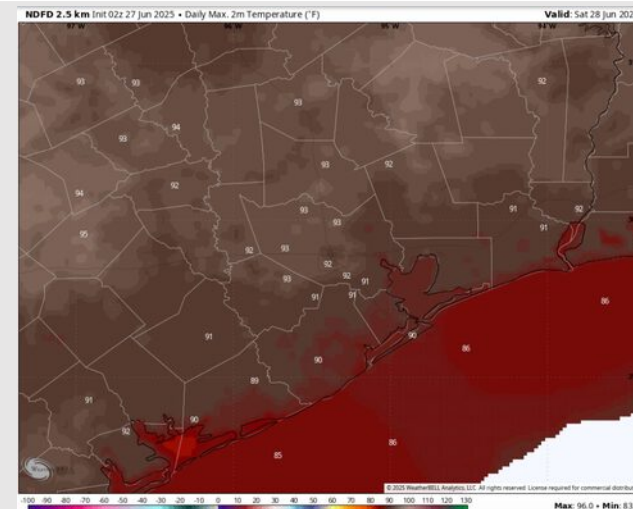
High Temps: **N of Morgan's Point:** Low 90s F. **S of Morgan's Point:** High 80s F.

Visibility: No visibility concerns Saturday.

Precip Image: 1 PM CT



Wind Speed:
7 PM CT



High Temps
Saturday

Houston Pilots: SUN. 6/29/2025

Forecast Discussion

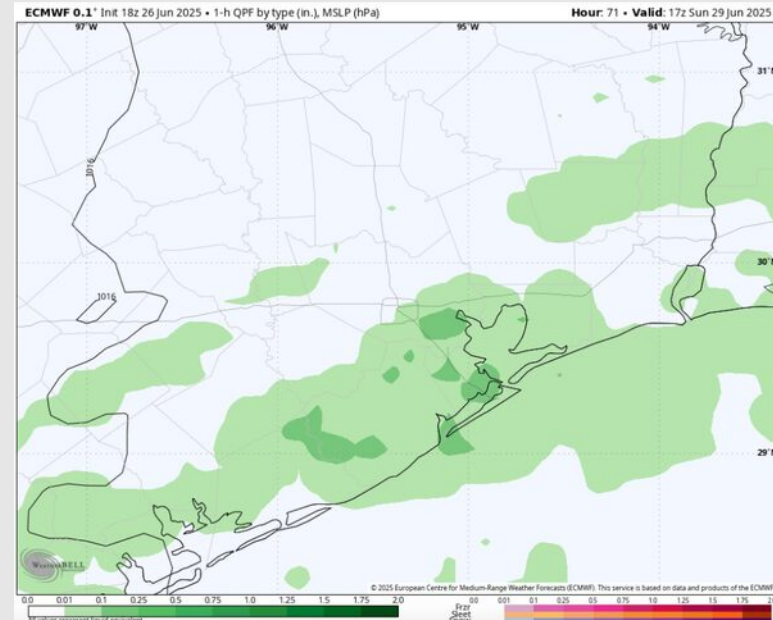
Precip: Scattered storms will be favored from 8AM – 6PM on Sunday. Dry windows of 45+ minutes will be expected. **Storms may contain gusty winds of 30 – 40 kts, small hail, and frequent lightning.**

Wind: Winds will be out of the SE Sunday. **N of Morgan's Point:** Winds will be 6 – 11 kts. **S of Morgan's Point:** Winds will be at 10 – 15 kts.

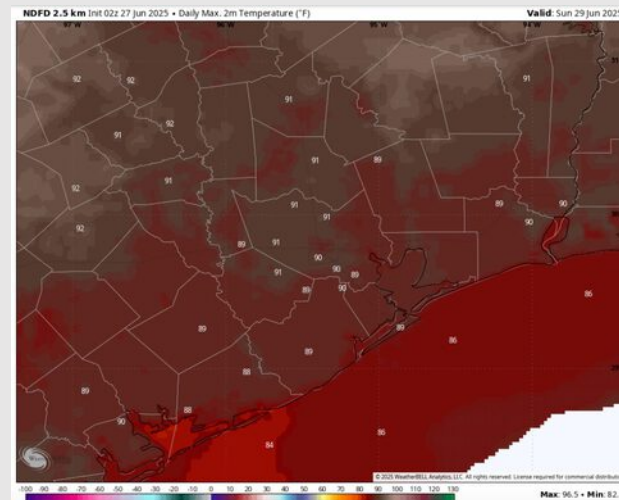
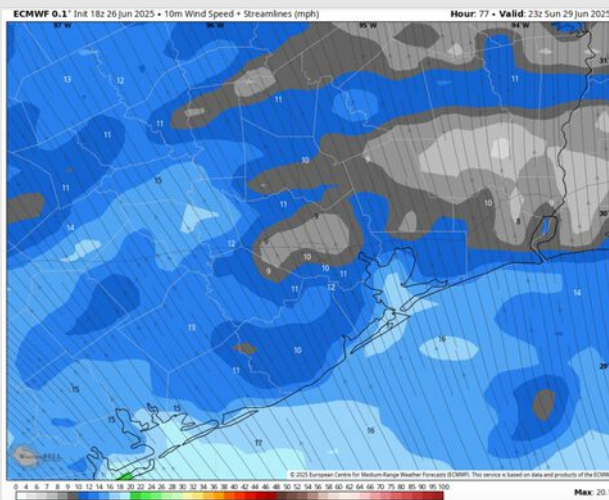
High Temps: **N of Morgan's Point:** Low 90s F. **S of Morgan's Point:** High 80s F.

Visibility: No fog concerns today, however, a few downpours may limit visibility.

Precip Image: 12 PM CT



Wind Speed:
6 PM CT



High Temps
Sunday

The image contains two logos. On the left is the logo for BAM WX.COM, featuring the letters 'BAM' in a stylized font with a black and white swirl above the 'M', followed by 'WX.COM' in bold black letters, and the tagline 'Weather. Made. Simple.' in blue and red text below. On the right is the logo for Houston Pilots, featuring a large red stylized 'HP' monogram with the text 'Houston Pilots' in a serif font to its left.

A map of North America displaying temperature anomalies. The color scale ranges from -20°F (dark blue) to +20°F (dark red). Significant positive anomalies (red/orange) are visible across the central and eastern United States, while negative anomalies (blue/green) are seen in the Pacific Northwest and parts of Mexico. A vertical color bar on the right indicates the temperature scale in degrees Fahrenheit. Metadata at the top includes model details (ECMWF EPS), time period (June 2025 to July 2025), and area coordinates. Source information is provided at the bottom.

ECMWF 7 Day Average 2-meter Temperature Anomaly [°F] b1 00Z03JUL2025 & 00Z10JUL2025
Inst: 00Z26JUN2025 - [336] hr --- Valid Thu00Z10JUL2025

MIN/MAX -16.6° / 30.4°

Forecast Note: Risk to trend slightly warmer in black circled area.

UPDATED: 6/24/25 WEEK'S 3/4 TEMP DEPARTURE | PREPARED BY: KIPPER

FORECAST RISK
Colder or Warmer than 2025

CONFIDENCE
Above Normal Below Normal

FORECASTING RISK
COLDER WARMER

July 6 – July 21, 2025: PNOOD Data

10 Year	30 Year	100 Year	2004
104	154	154	100

Extremely Below Normal **Much Below Normal** **Below Normal** **Equal Chances** **Above Normal** **Much Above Normal** **Extremely Above Normal**

GFS QPF Total (in)

RUN: 2025-06-26 12Z FH 198

VALID: 2025-07-04 18:00Z

∞ Synoptic Weather

synopticwx.com

UPDATED: 6/24/25

WEEK'S 3/4 PRECIP DEPARTURE

FORECAST RISK
 Wetter SD/MM/IA
 Drier Nebraska/W. Kansas

WEEK'S 3/4 PRECIP DEPARTURE

FORECAST RISK
 Wetter SD/MM/IA
 Drier Nebraska/W. Kansas

CONFIDENCE
 Below Normal Above Normal

FORECAST TENDENCY
 DRIER WETTER

July 8 - July 21, 2025 Prepared By: Waits

Extremely Below Normal Much Below Normal Below Normal Equal Chances Above Normal Much Above Normal Extremely Above Normal

- Temps are expected to be near normal the next 7 days. Scattered rain chances expected through the mid-week.
- Above normal temps and drier than normal conditions are favored for days 8 – 14.
- Near normal temperatures are favored into early July along with slightly above normal rainfall chances.